Trichloroethylene Concentrations
Well Cluster MSB 23

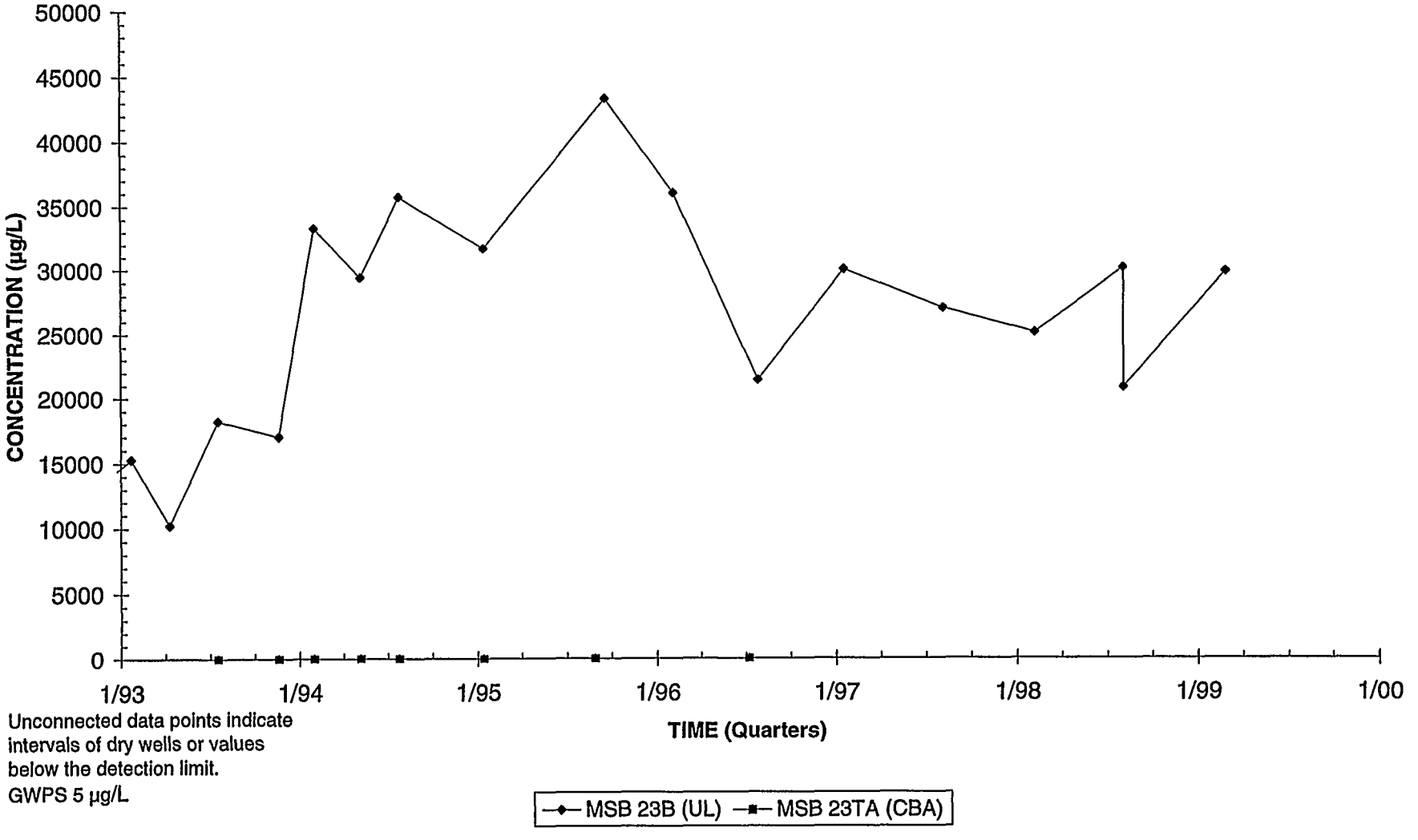

Unconnected data points indicate intervals of dry wells or values below the detection limit.
GWPS 5 µg/L

Note: M=M Area; UL=Upper Lost Lake; LL=Lower Lost Lake; MCBC=Middle Sand; CBA=Crouch Branch

Trichloroethylene Concentrations
Well MSB 24

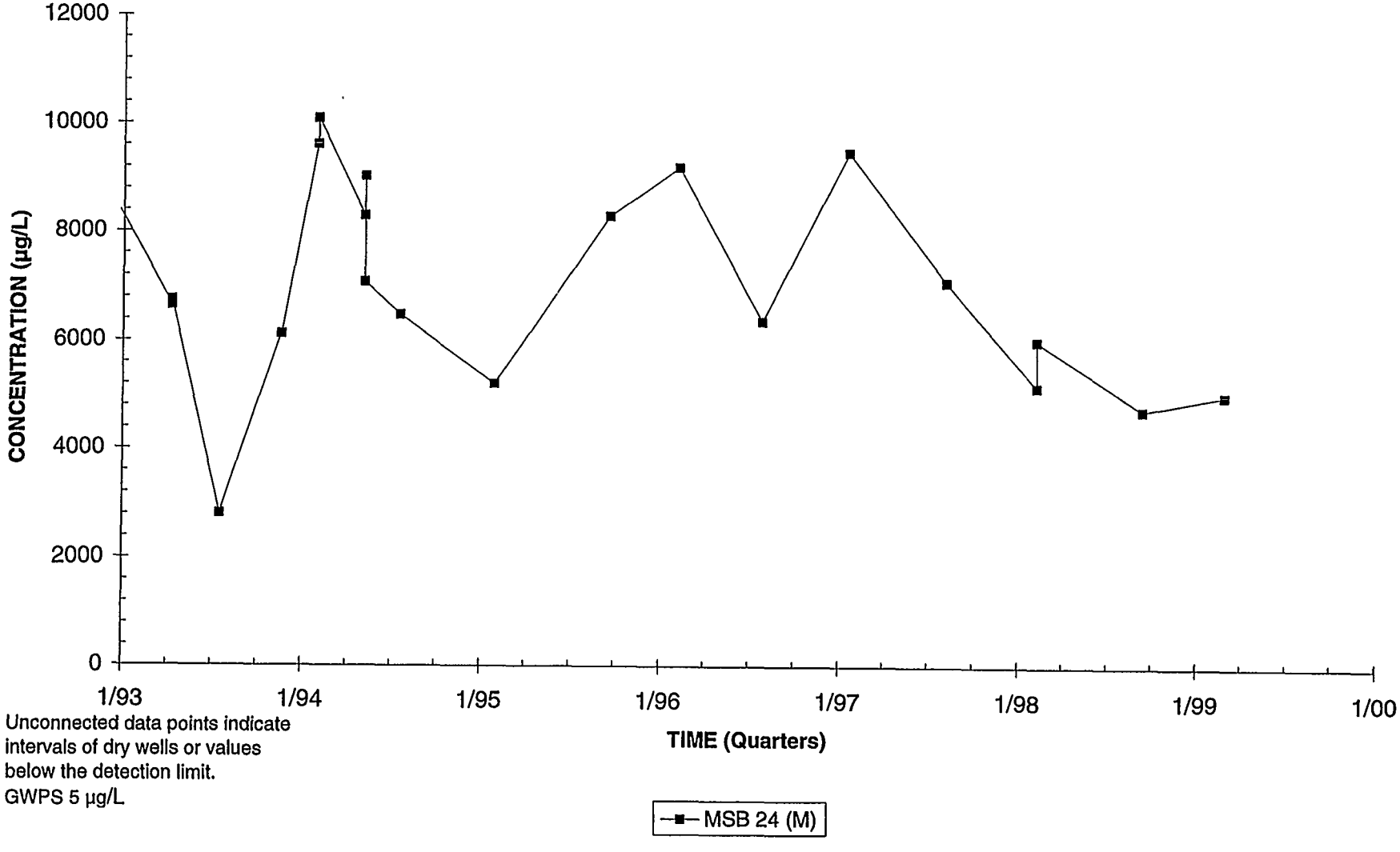

Unconnected data points indicate intervals of dry wells or values below the detection limit.
GWPS 5 µg/L

Note: M=M Area; UL=Upper Lost Lake; LL=Lower Lost Lake; MCBC=Middle Sand; CBA=Crouch Branch

Trichloroethylene Concentrations
Well MSB 25A

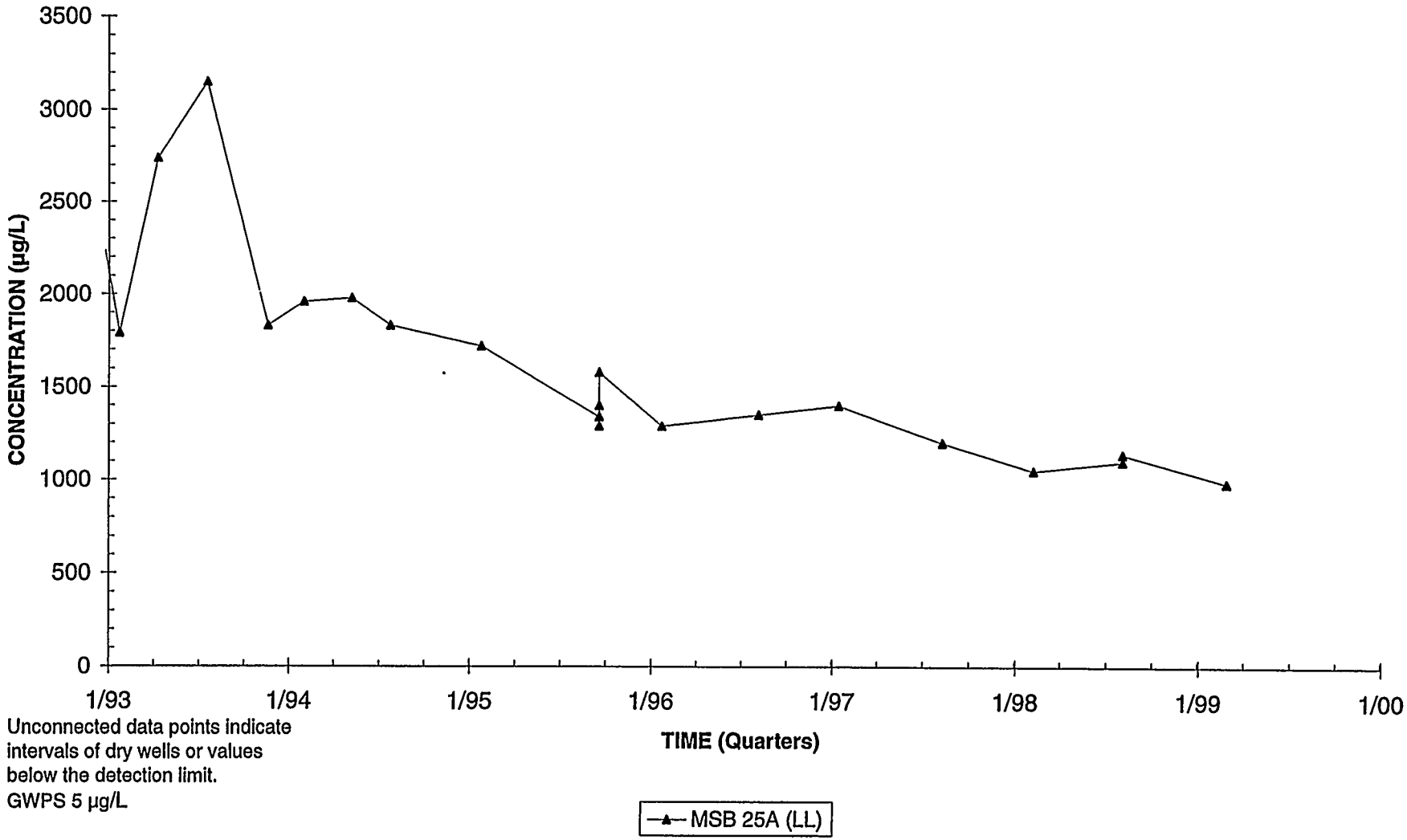

Unconnected data points indicate intervals of dry wells or values below the detection limit.
GWPS 5 µg/L

Note: M=M Area; UL=Upper Lost Lake; LL=Lower Lost Lake; MCBC=Middle Sand; CBA=Crouch Branch

Trichloroethylene Concentrations
Well Cluster MSB 26

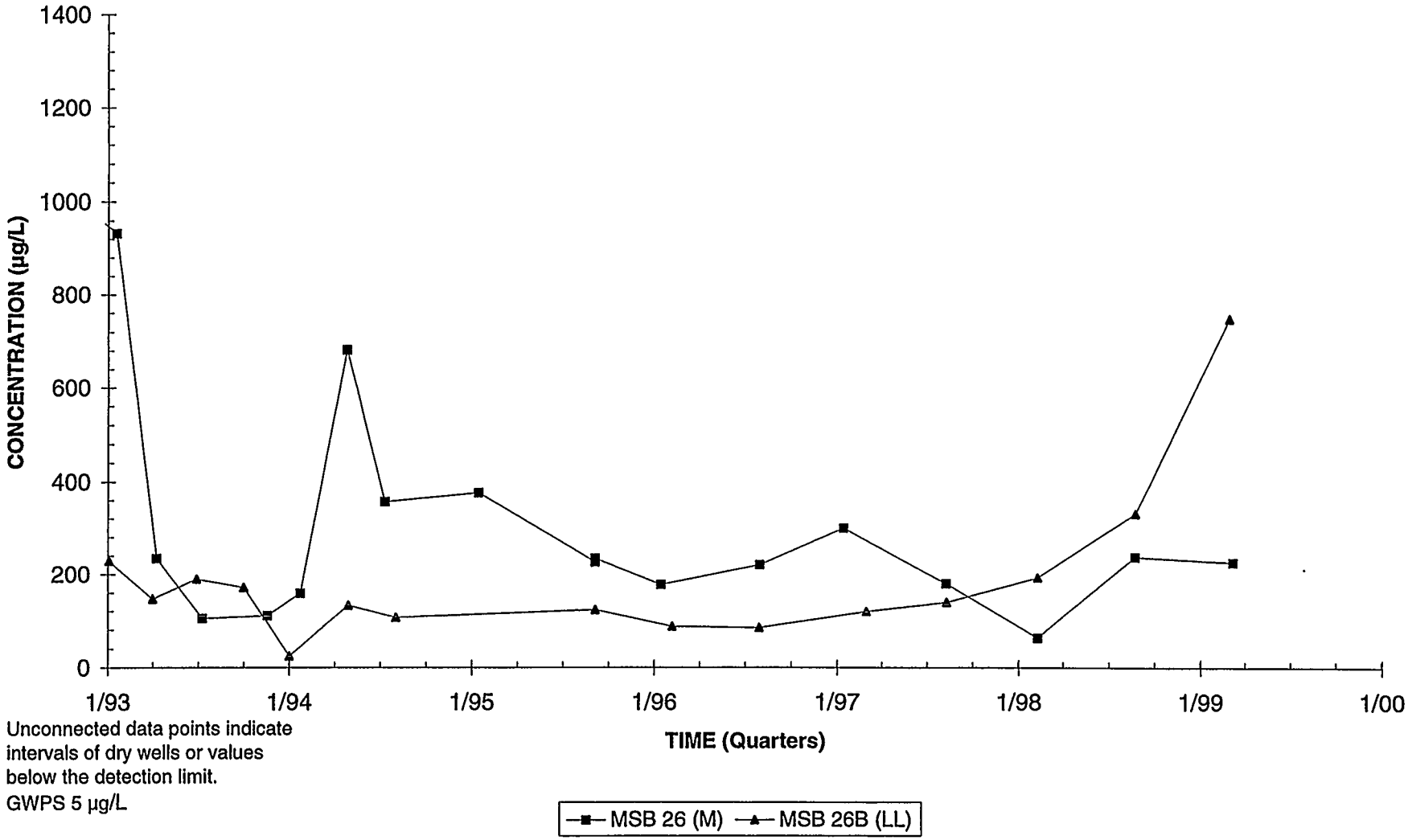

Unconnected data points indicate intervals of dry wells or values below the detection limit.
GWPS 5 µg/L

Note: M=M Area; UL=Upper Lost Lake; LL=Lower Lost Lake; MCBC=Middle Sand; CBA=Crouch Branch

Trichloroethylene Concentrations
Well Cluster MSB 27

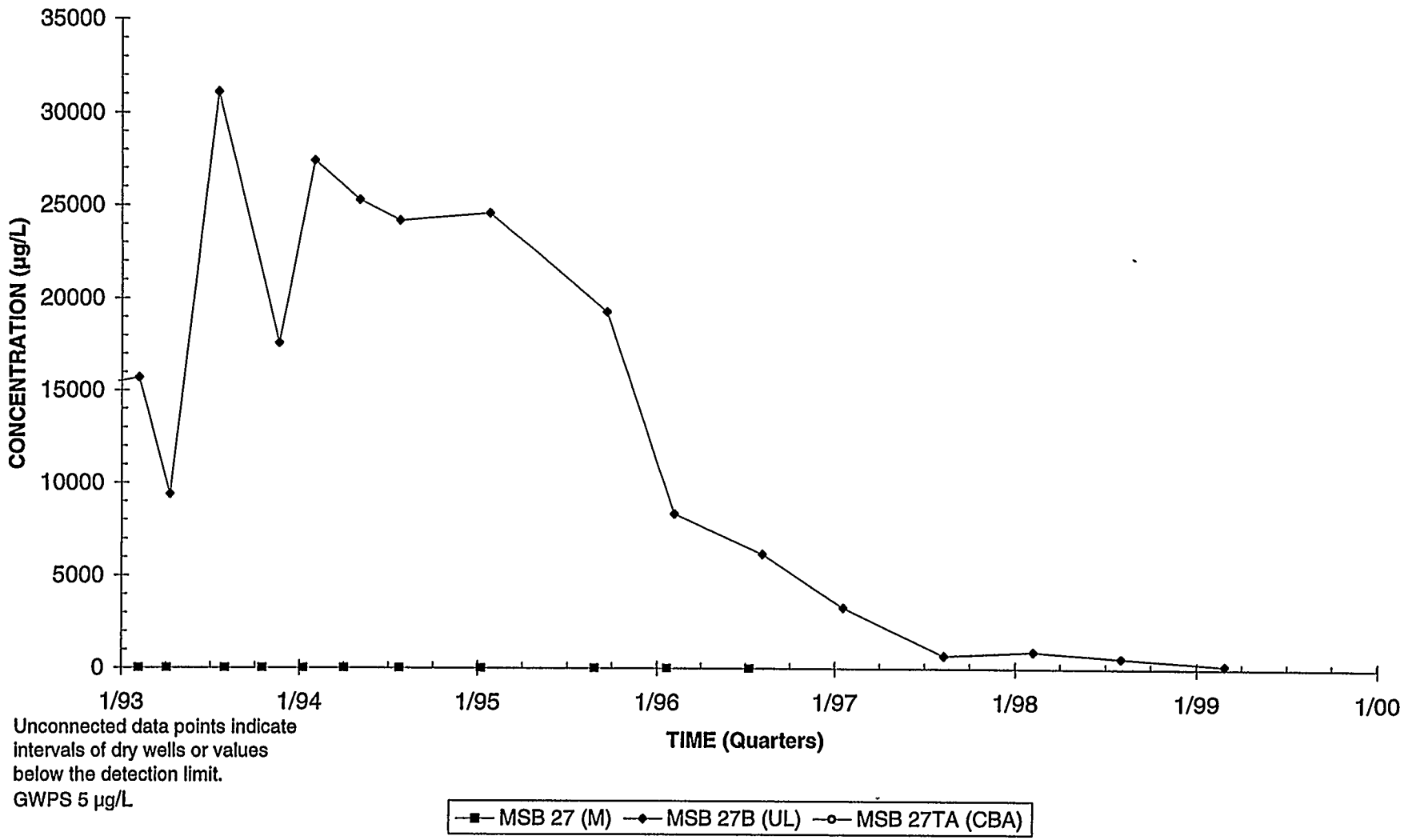

Unconnected data points indicate intervals of dry wells or values below the detection limit.
GWPS 5 µg/L

Note: M=M Area; UL=Upper Lost Lake; LL=Lower Lost Lake; MCBC=Middle Sand; CBA=Crouch Branch

Trichloroethylene Concentrations
Well Cluster MSB 28

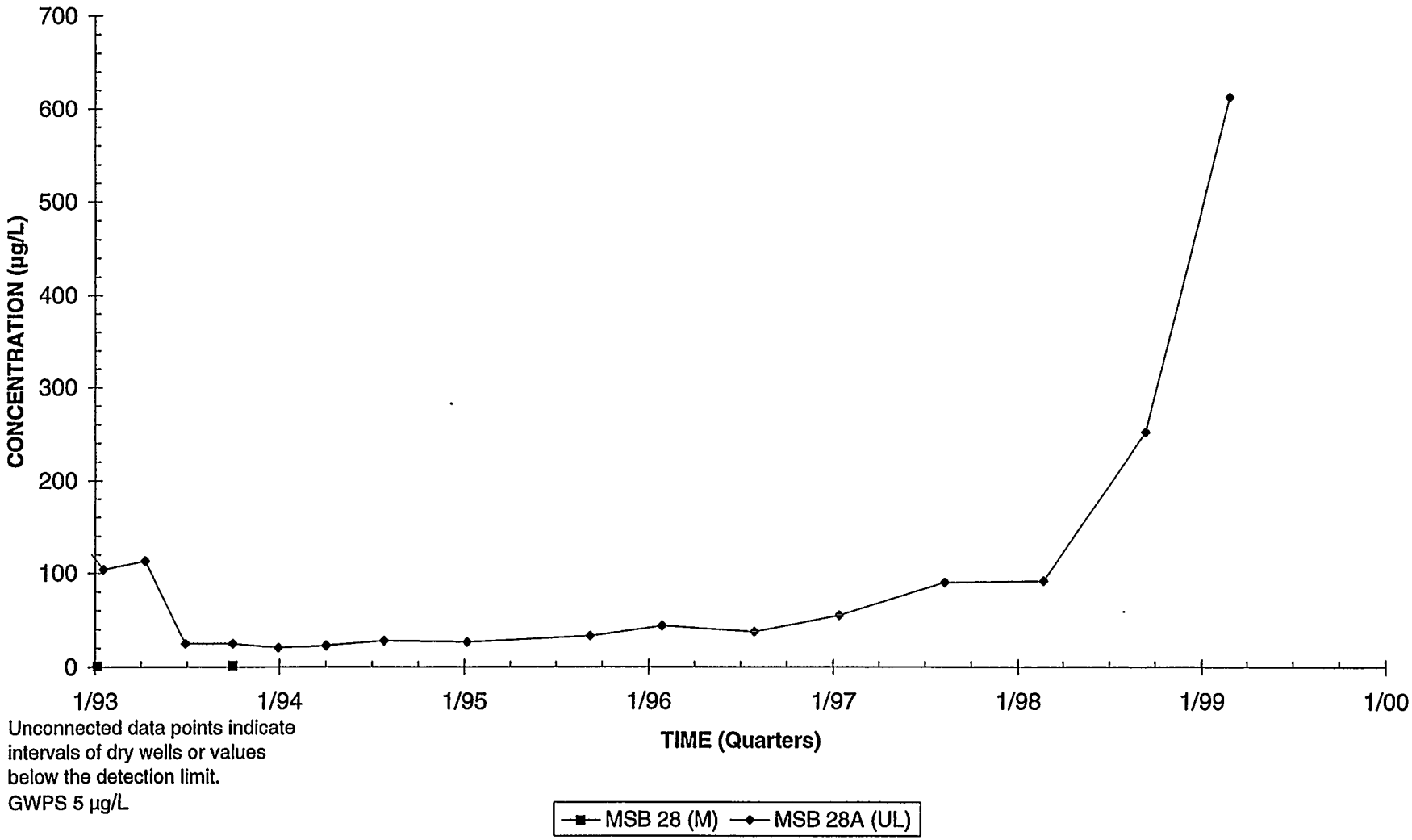

Unconnected data points indicate intervals of dry wells or values below the detection limit.
GWPS 5 µg/L

Note: M=M Area; UL=Upper Lost Lake; LL=Lower Lost Lake; MCBC=Middle Sand; CBA=Crouch Branch

Trichloroethylene Concentrations
Well Cluster MSB 29

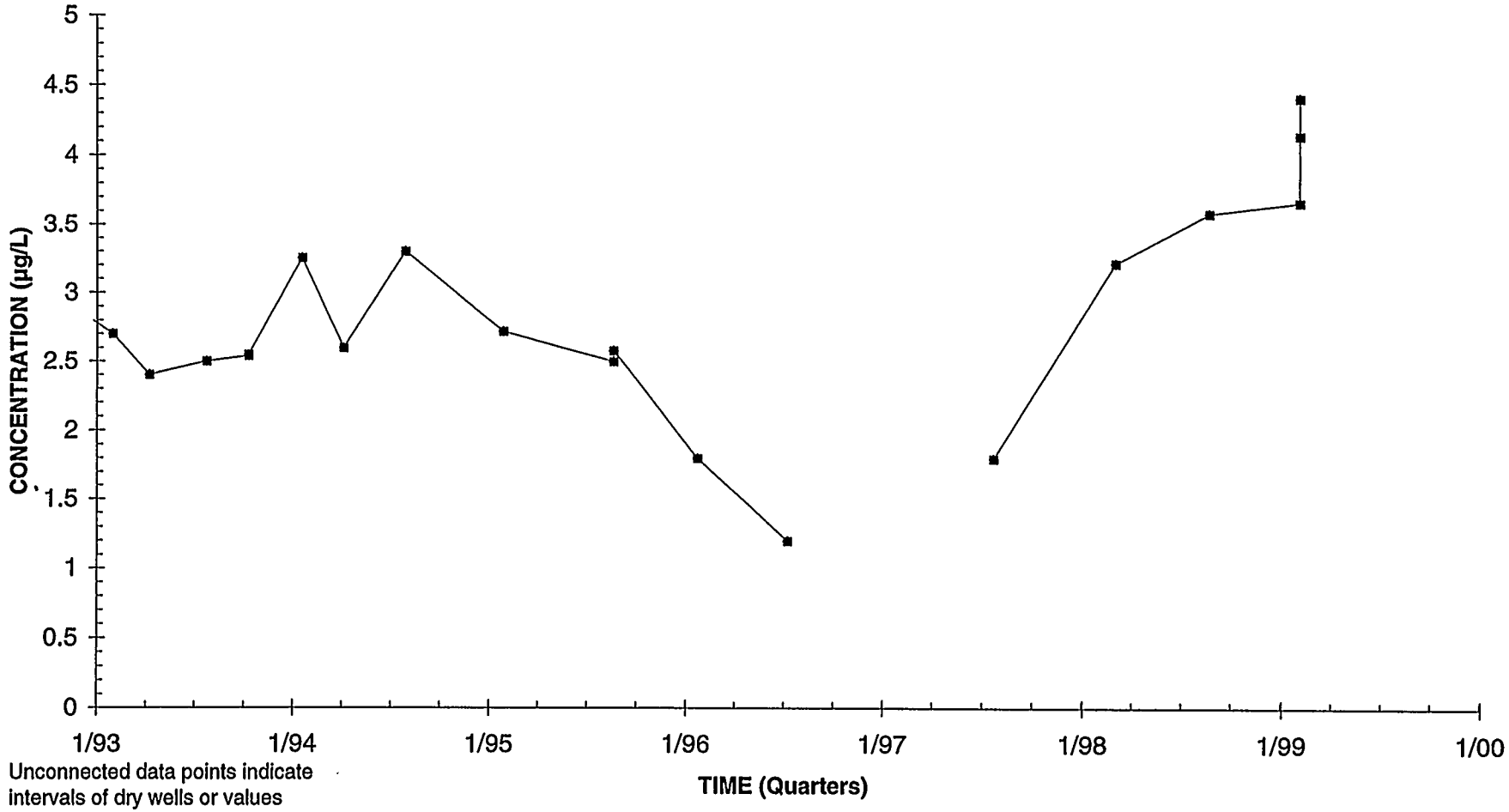

Unconnected data points indicate intervals of dry wells or values below the detection limit.
GWPS 5 µg/L

Note: M=M Area; UL=Upper Lost Lake; LL=Lower Lost Lake; MCBC=Middle Sand; CBA=Crouch Branch

Trichloroethylene Concentrations
Well Cluster MSB 30

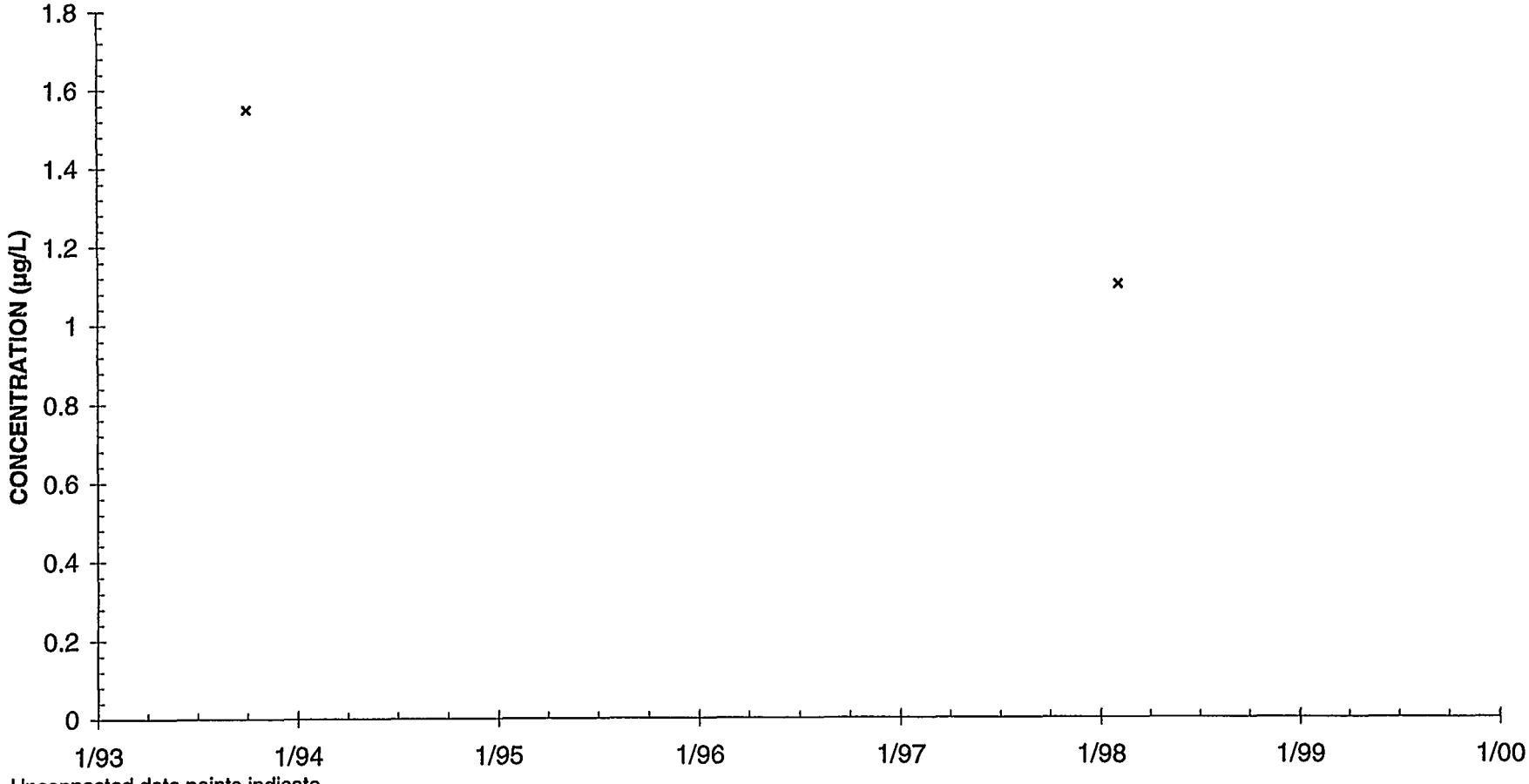

Unconnected data points indicate intervals of dry wells or values below the detection limit.
GWPS 5 µg/L

—◆— MSB 30CC (UL) —▲— MSB 30B (LL) —■— MSB 30C (M) —×— MSB 30AA (MCBC)

Note: M=M Area; UL=Upper Lost Lake; LL=Lower Lost Lake; MCBC=Middle Sand; CBA=Crouch Branch

Trichloroethylene Concentrations
Well Cluster MSB 31

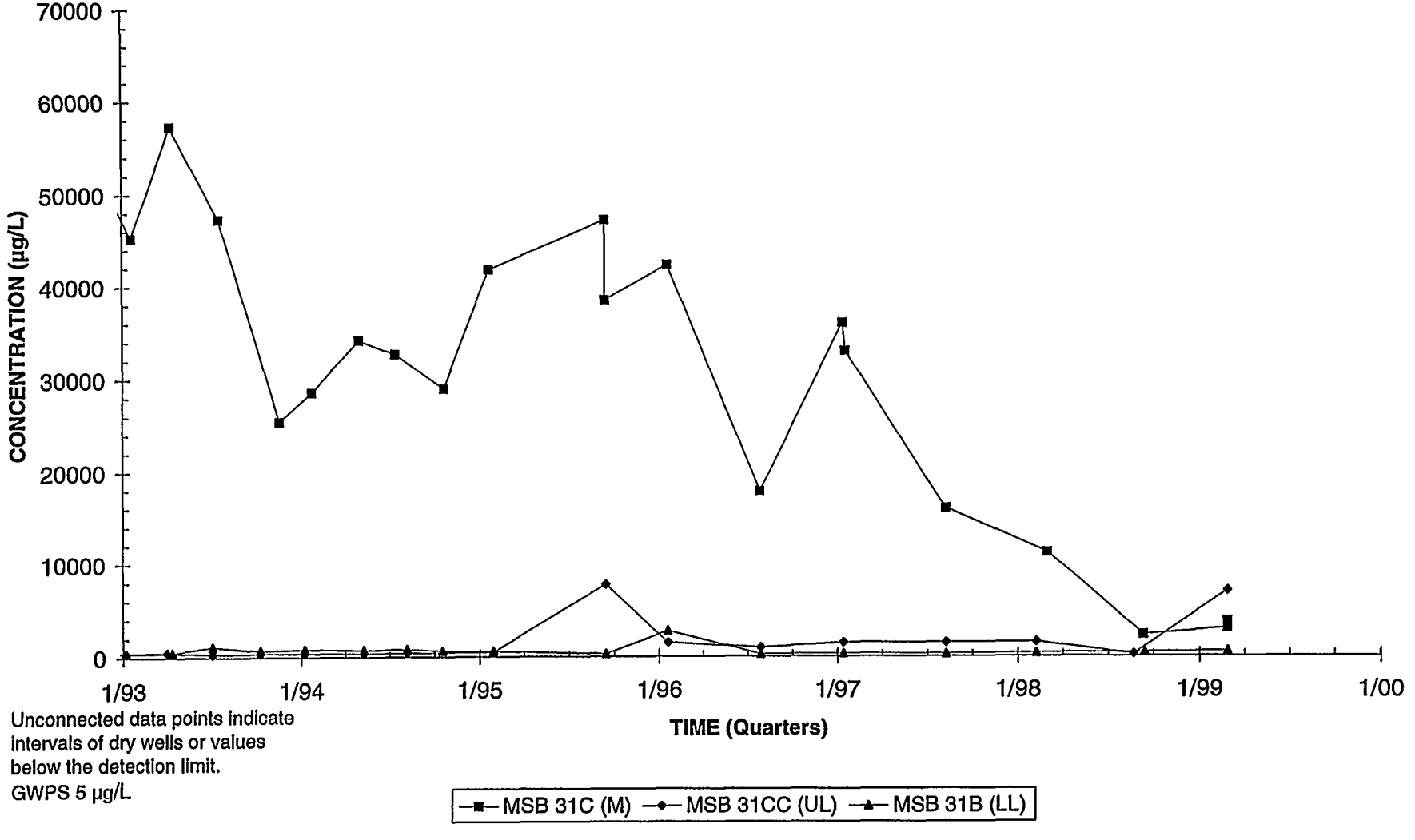

Unconnected data points indicate intervals of dry wells or values below the detection limit.
GWPS 5 µg/L

Note: M=M Area; UL=Upper Lost Lake; LL=Lower Lost Lake; MCBC=Middle Sand; CBA=Crouch Branch

Trichloroethylene Concentrations
Well Cluster MSB 32

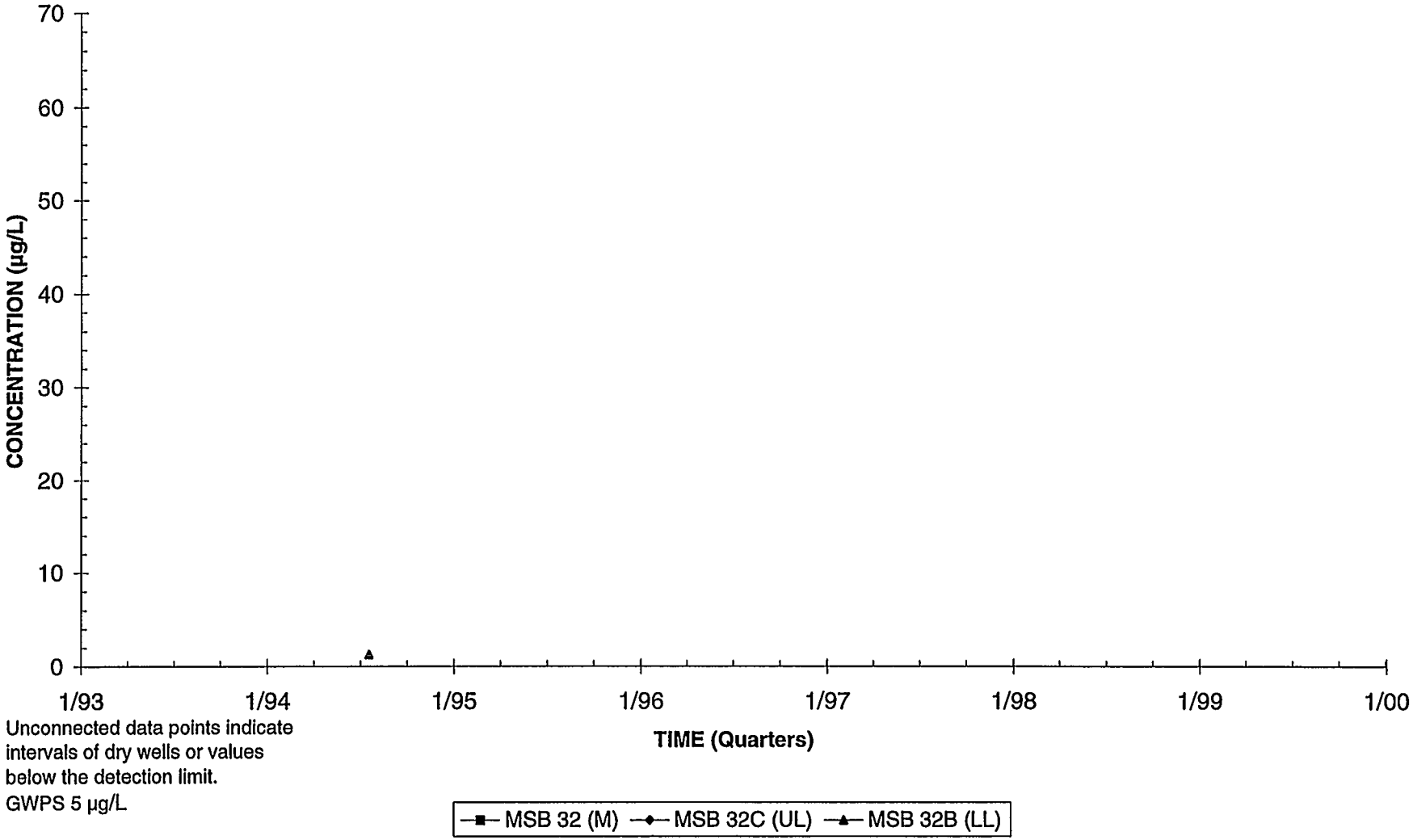

Unconnected data points indicate intervals of dry wells or values below the detection limit.
GWPS 5 µg/L

Note: M=M Area; UL=Upper Lost Lake; LL=Lower Lost Lake; MCBC=Middle Sand; CBA=Crouch Branch

Trichloroethylene Concentrations
Well Cluster MSB 33

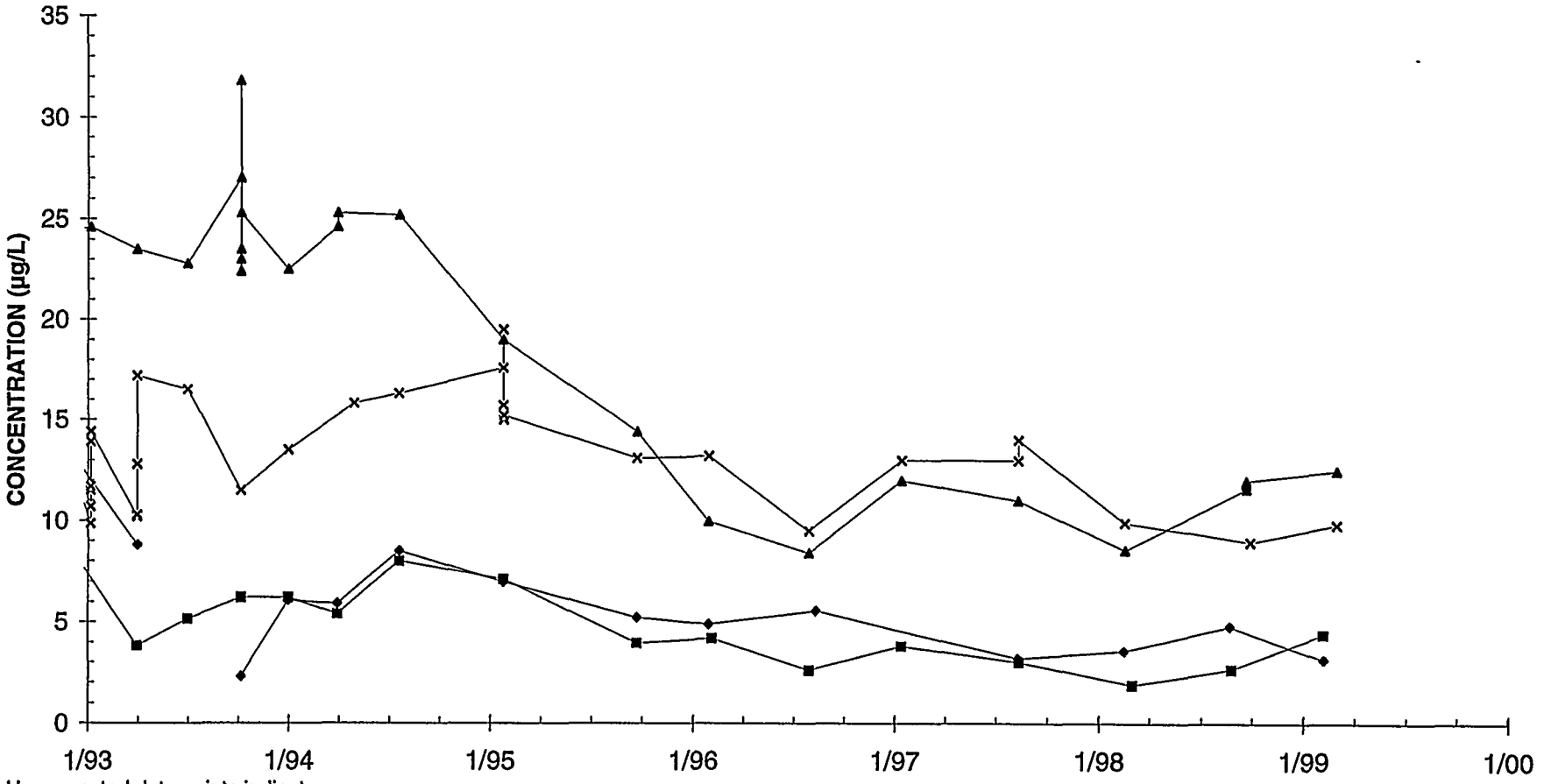

Unconnected data points indicate intervals of dry wells or values below the detection limit.
GWPS 5 µg/L

—■— MSB 33 (M) —◆— MSB 33C (UL) —▲— MSB 33B (LL) —×— MSB 33A (MCBC)

Note: M=M Area; UL=Upper Lost Lake; LL=Lower Lost Lake; MCBC=Middle Sand; CBA=Crouch Branch

Trichloroethylene Concentrations
Well Cluster MSB 34

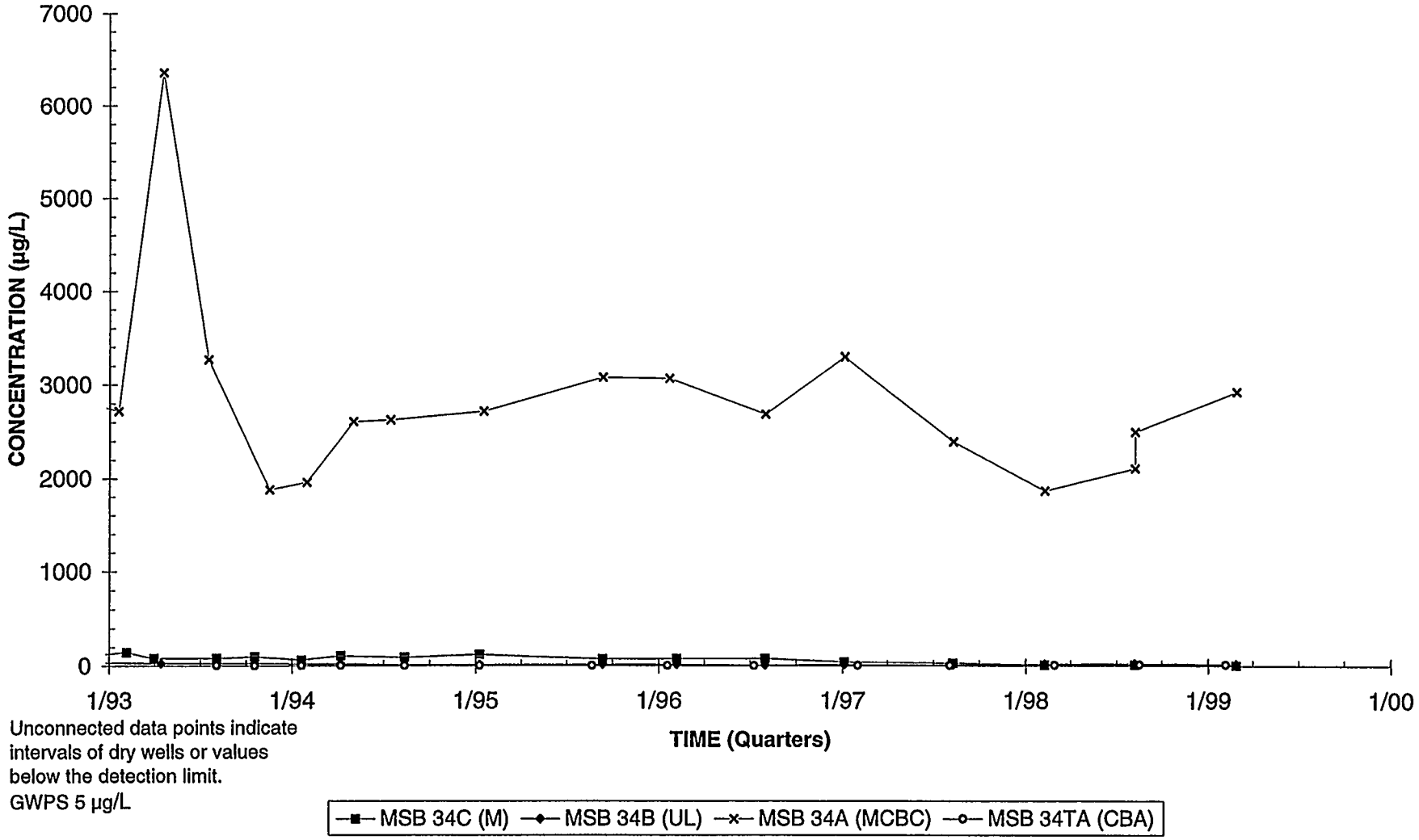

Unconnected data points indicate intervals of dry wells or values below the detection limit.
GWPS 5 µg/L

Note: M=M Area; UL=Upper Lost Lake; LL=Lower Lost Lake; MCBC=Middle Sand; CBA=Crouch Branch

Trichloroethylene Concentrations
Well Cluster MSB 35

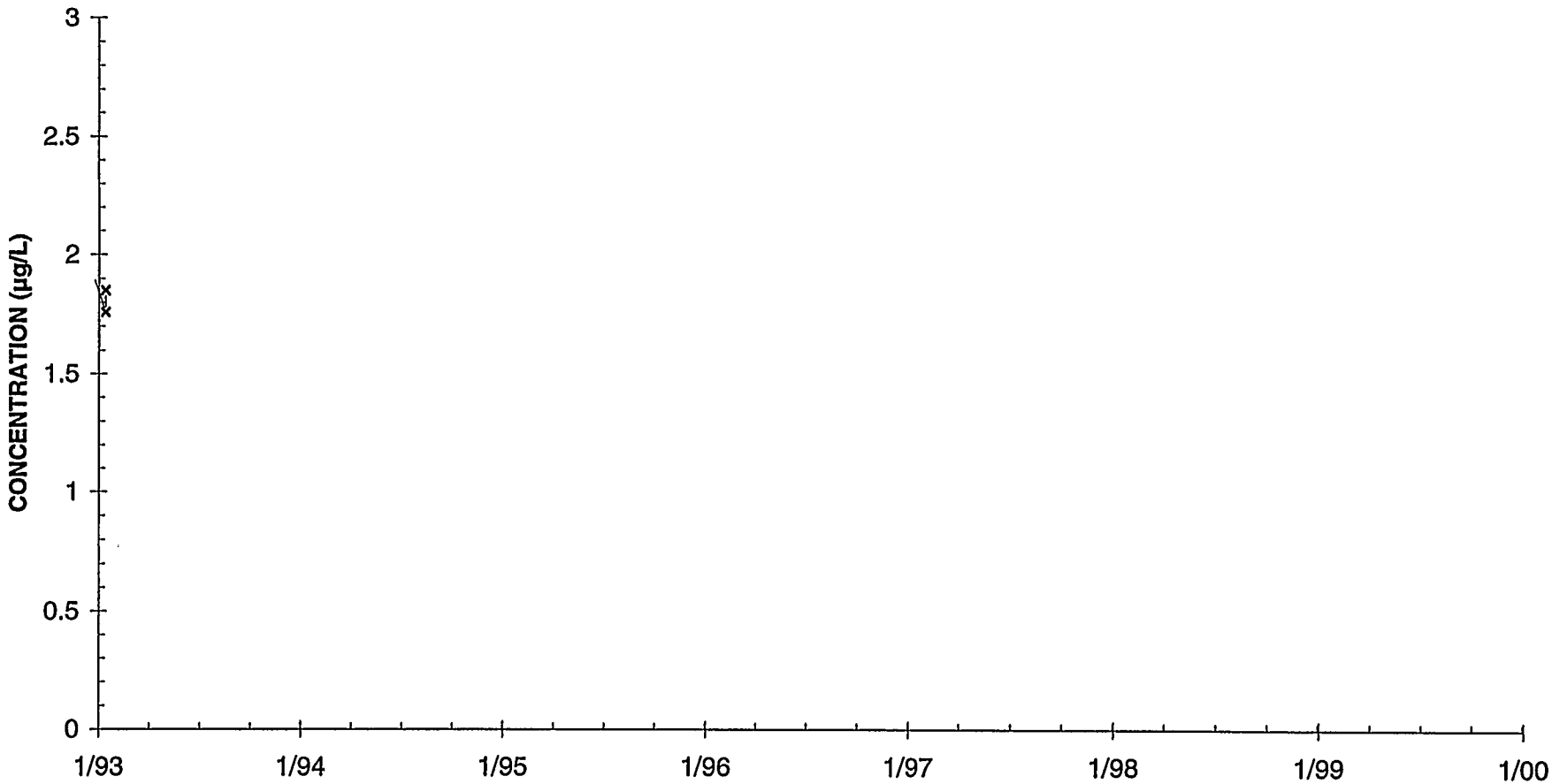

Unconnected data points indicate intervals of dry wells or values below the detection limit.
GWPS 5 µg/L

—◆— MSB 35B (UL) —x— MSB 35A (MCBC) —■— MSB 35TA (CBA)

Note: M=M Area; UL=Upper Lost Lake; LL=Lower Lost Lake; MCBC=Middle Sand; CBA=Crouch Branch

Trichloroethylene Concentrations
Well Cluster MSB 36

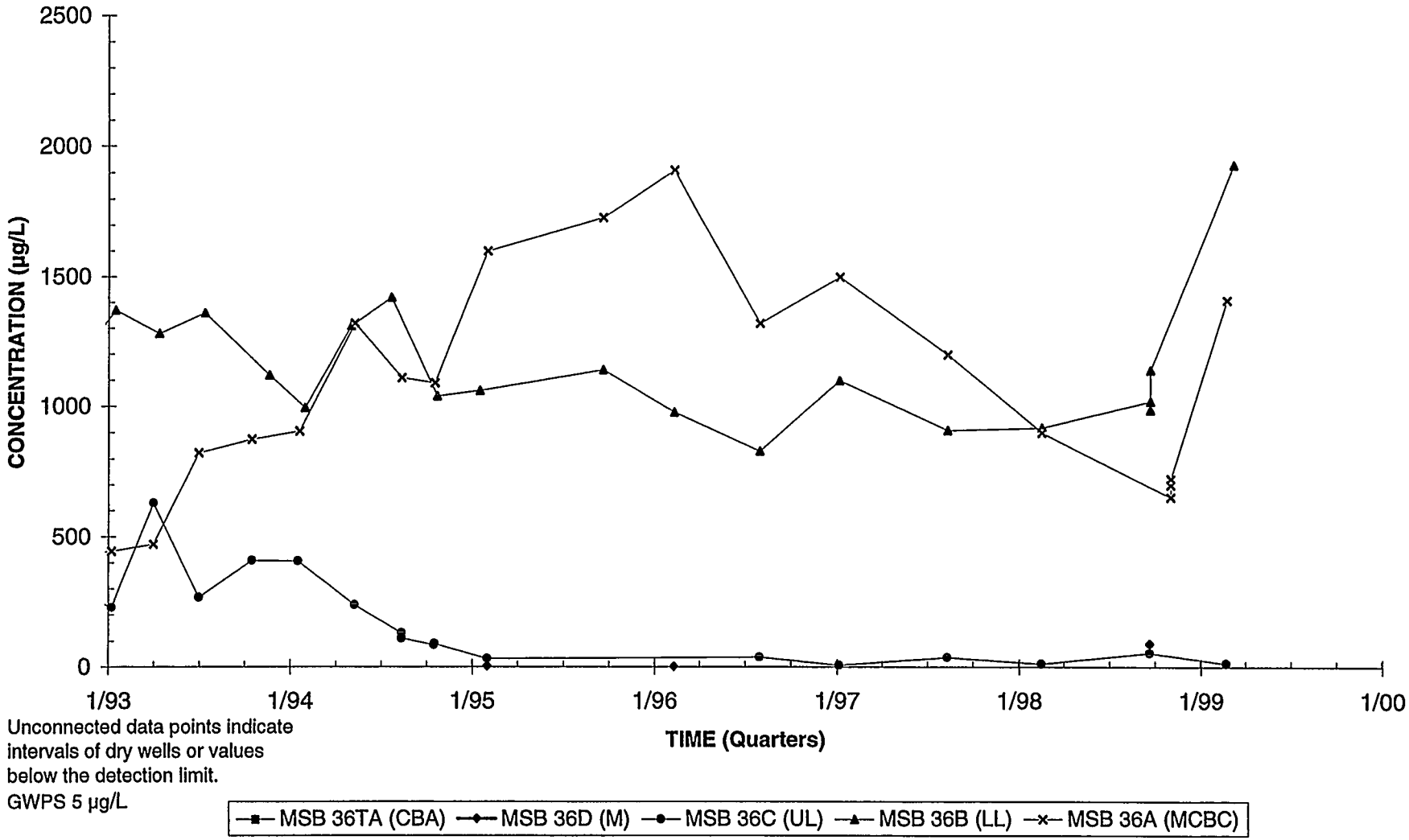

Unconnected data points indicate intervals of dry wells or values below the detection limit.
GWPS 5 µg/L

Note: M=M Area; UL=Upper Lost Lake; LL=Lower Lost Lake; MCBC=Middle Sand; CBA=Crouch Branch

Trichloroethylene Concentrations
Well Cluster MSB 37

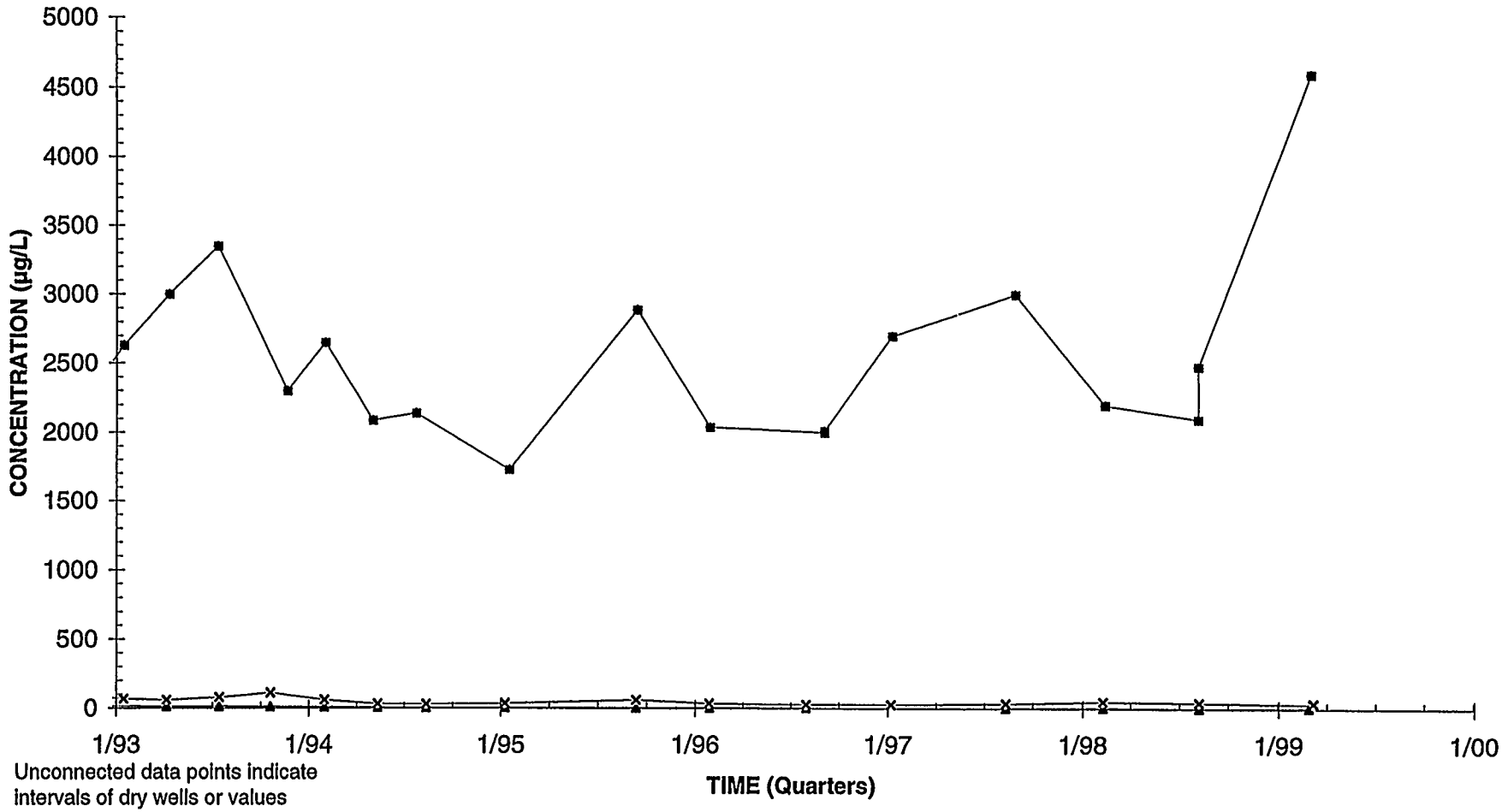

Unconnected data points indicate intervals of dry wells or values below the detection limit.
GWPS 5 µg/L

Note: M=M Area; UL=Upper Lost Lake; LL=Lower Lost Lake; MCBC=Middle Sand; CBA=Crouch Branch

Trichloroethylene Concentrations
Well MSB 38C

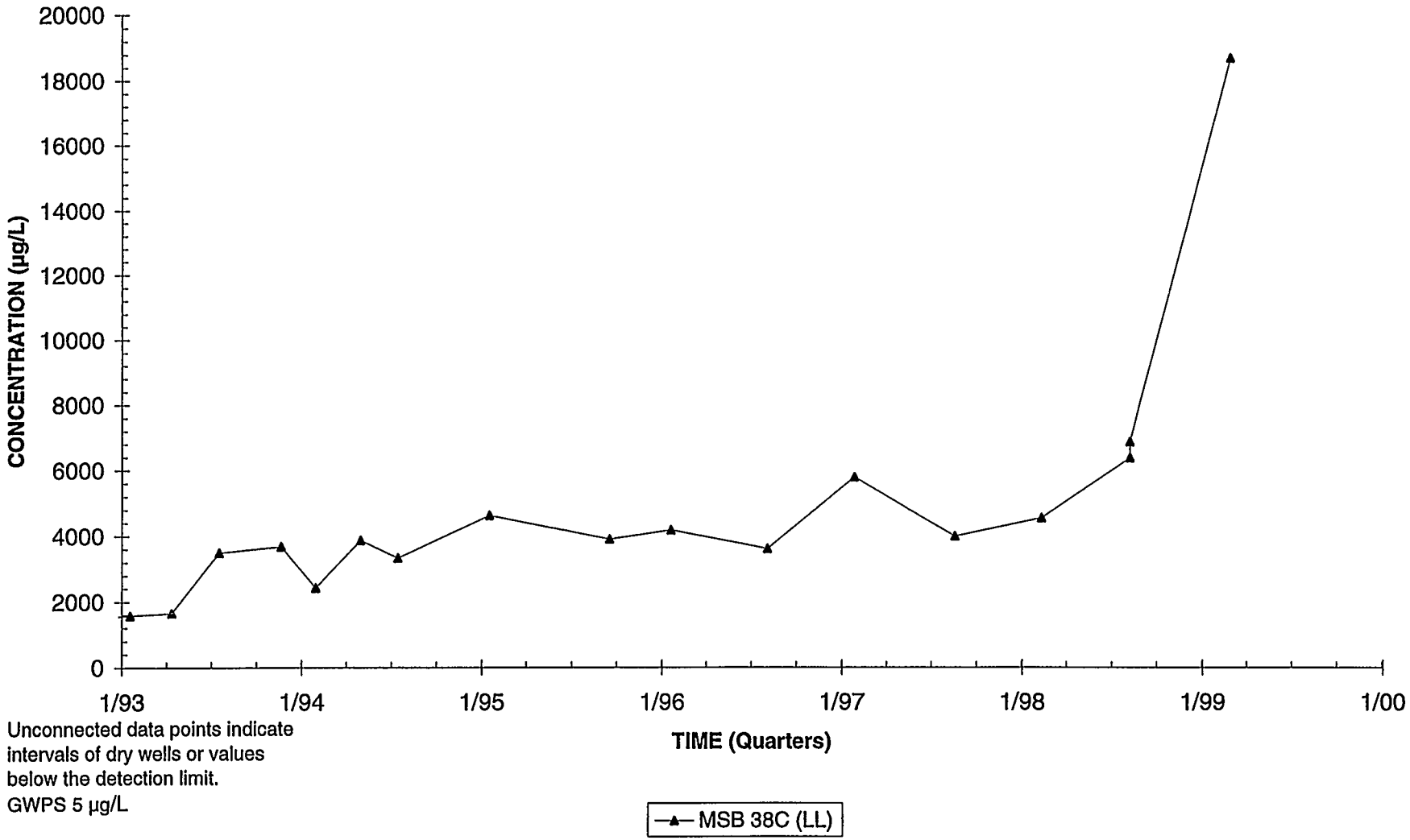

Unconnected data points indicate intervals of dry wells or values below the detection limit.
GWPS 5 µg/L

Note: M=M Area; UL=Upper Lost Lake; LL=Lower Lost Lake; MCBC=Middle Sand; CBA=Crouch Branch

Trichloroethylene Concentrations
Well Cluster MSB 39

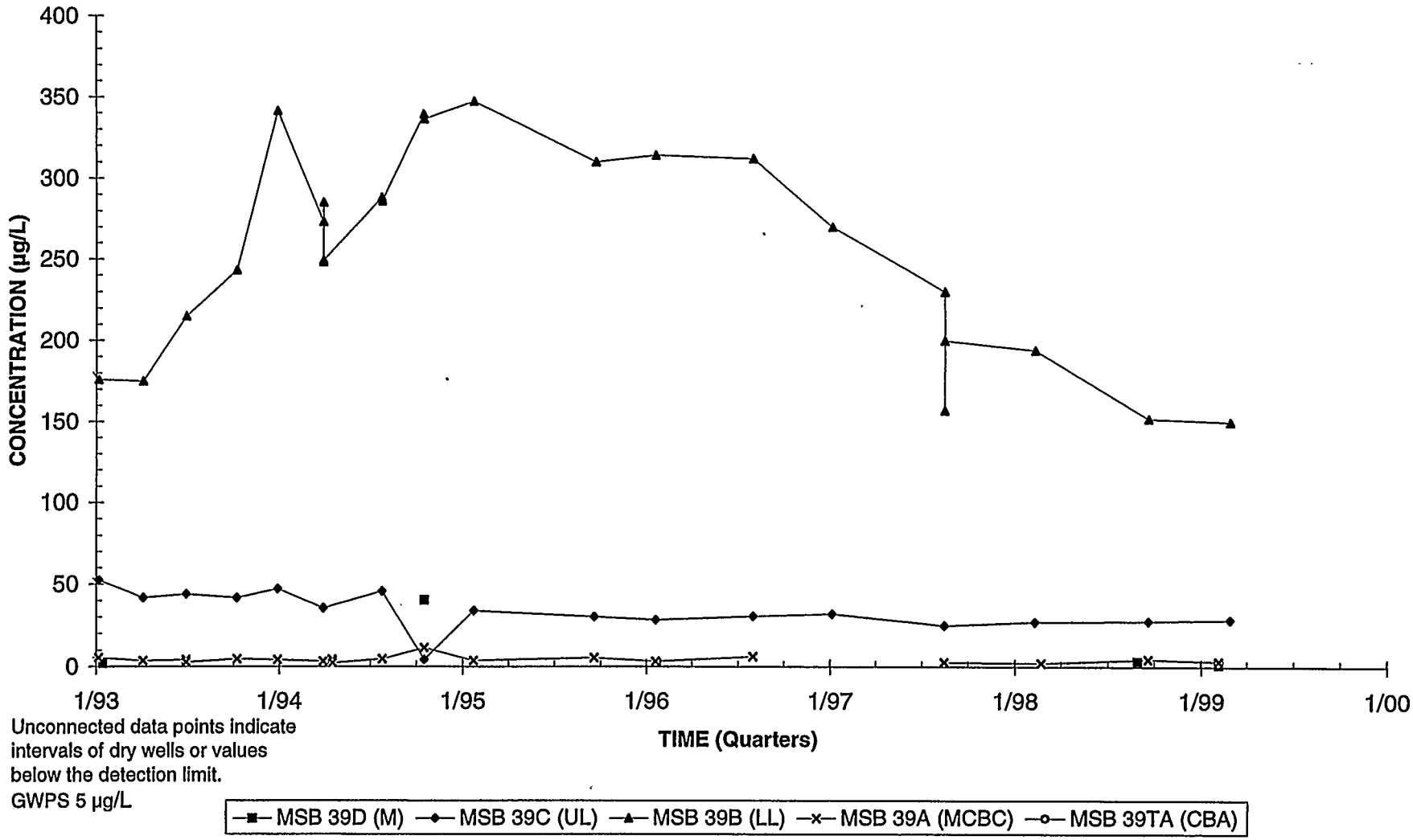

Unconnected data points indicate intervals of dry wells or values below the detection limit.
GWPS 5 µg/L

Note: M=M Area; UL=Upper Lost Lake; LL=Lower Lost Lake; MCBC=Middle Sand; CBA=Crouch Branch

Trichloroethylene Concentrations
Well Cluster MSB 40

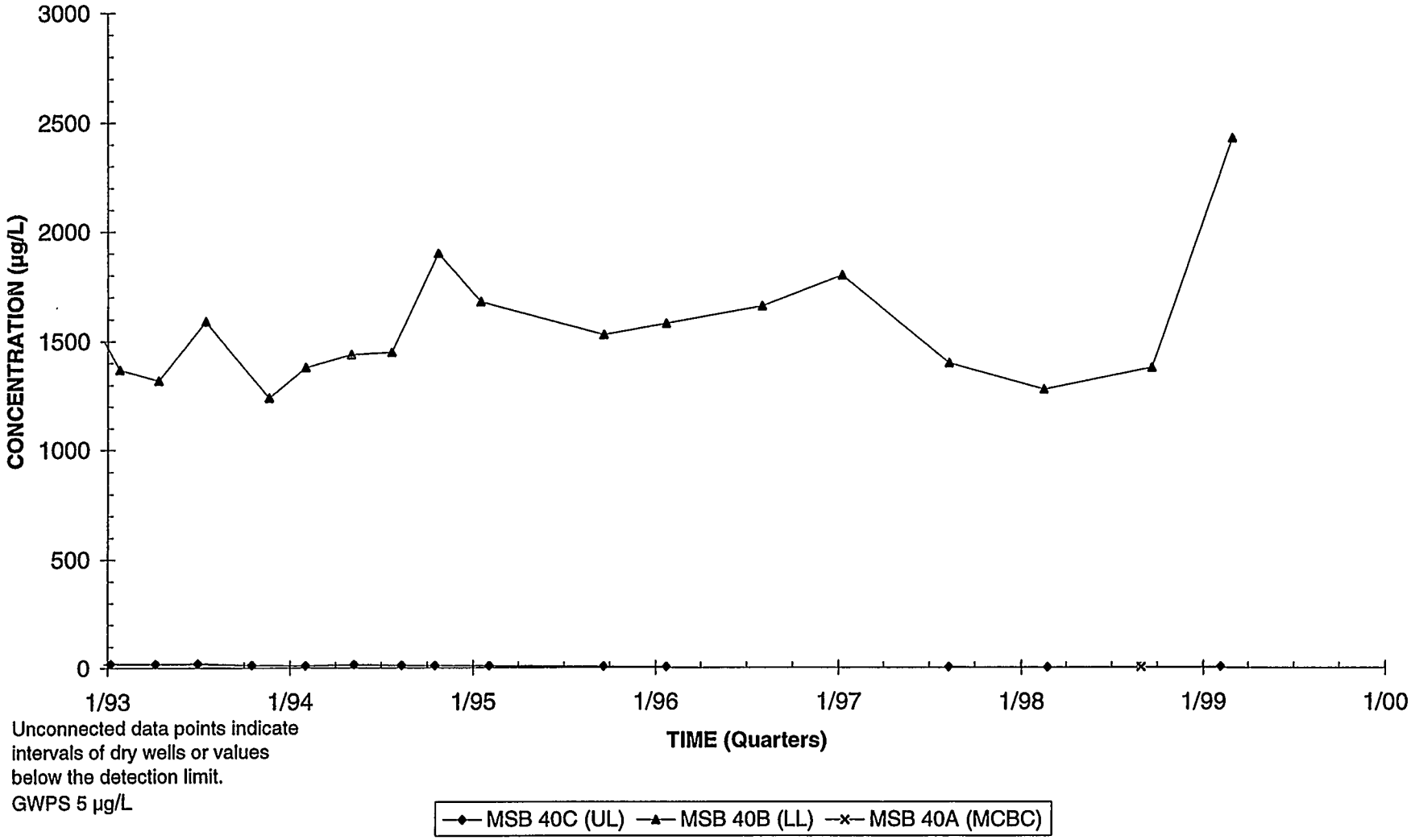

Unconnected data points indicate intervals of dry wells or values below the detection limit.
GWPS 5 µg/L

Note: M=M Area; UL=Upper Lost Lake; LL=Lower Lost Lake; MCBC=Middle Sand; CBA=Crouch Branch

Trichloroethylene Concentrations
Well Cluster MSB 41

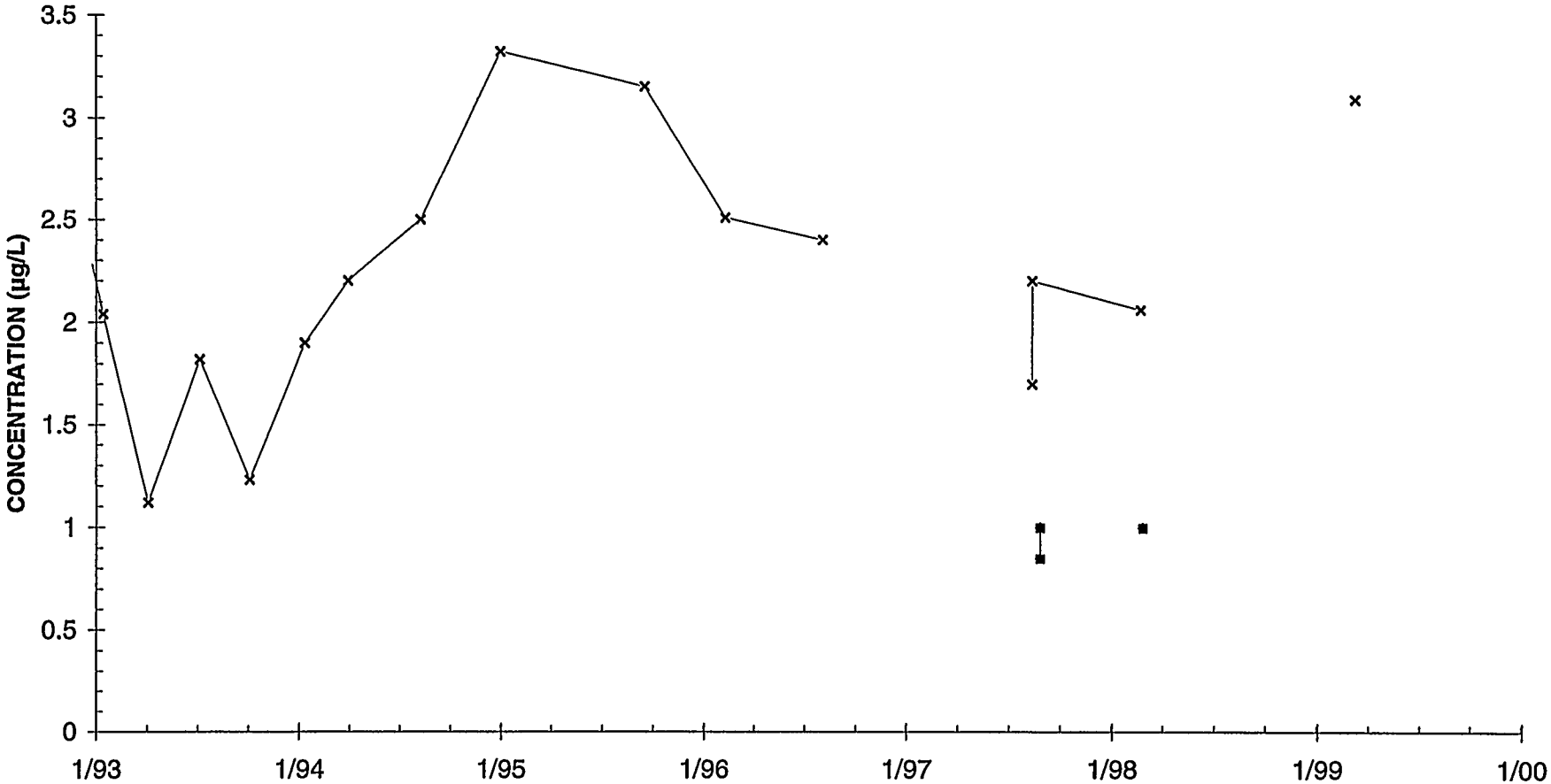

Unconnected data points indicate intervals of dry wells or values below the detection limit.
GWPS 5 µg/L

—x— MSB 41B (MCBC) —■— MSB 41TA (CBA)

Note: M=M Area; UL=Upper Lost Lake; LL=Lower Lost Lake; MCBC=Middle Sand; CBA=Crouch Branch

Trichloroethylene Concentrations
Well Cluster MSB 42

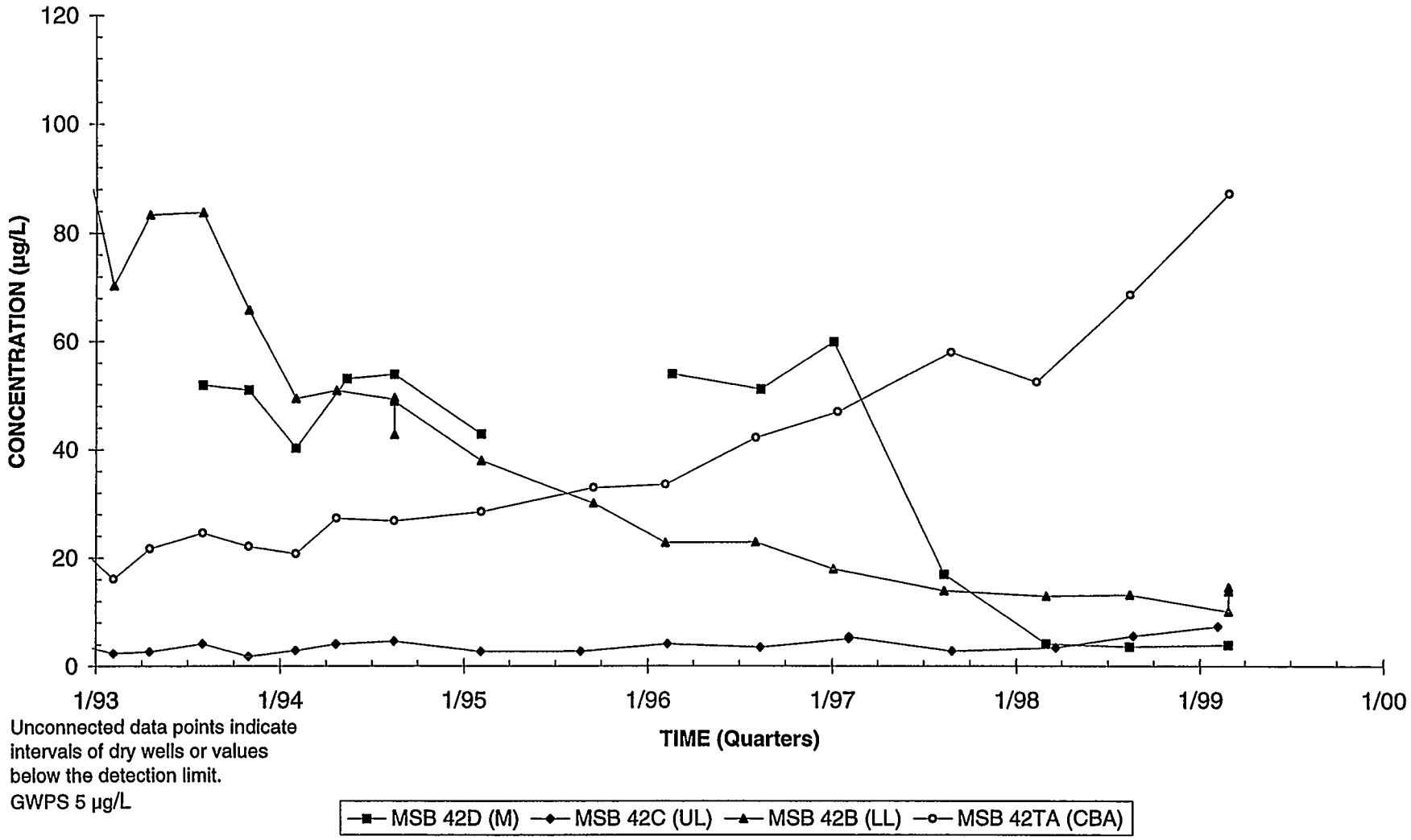

Unconnected data points indicate intervals of dry wells or values below the detection limit.
GWPS 5 µg/L

Note: M=M Area; UL=Upper Lost Lake; LL=Lower Lost Lake; MCBC=Middle Sand; CBA=Crouch Branch

Trichloroethylene Concentrations
Well MSB 43TA

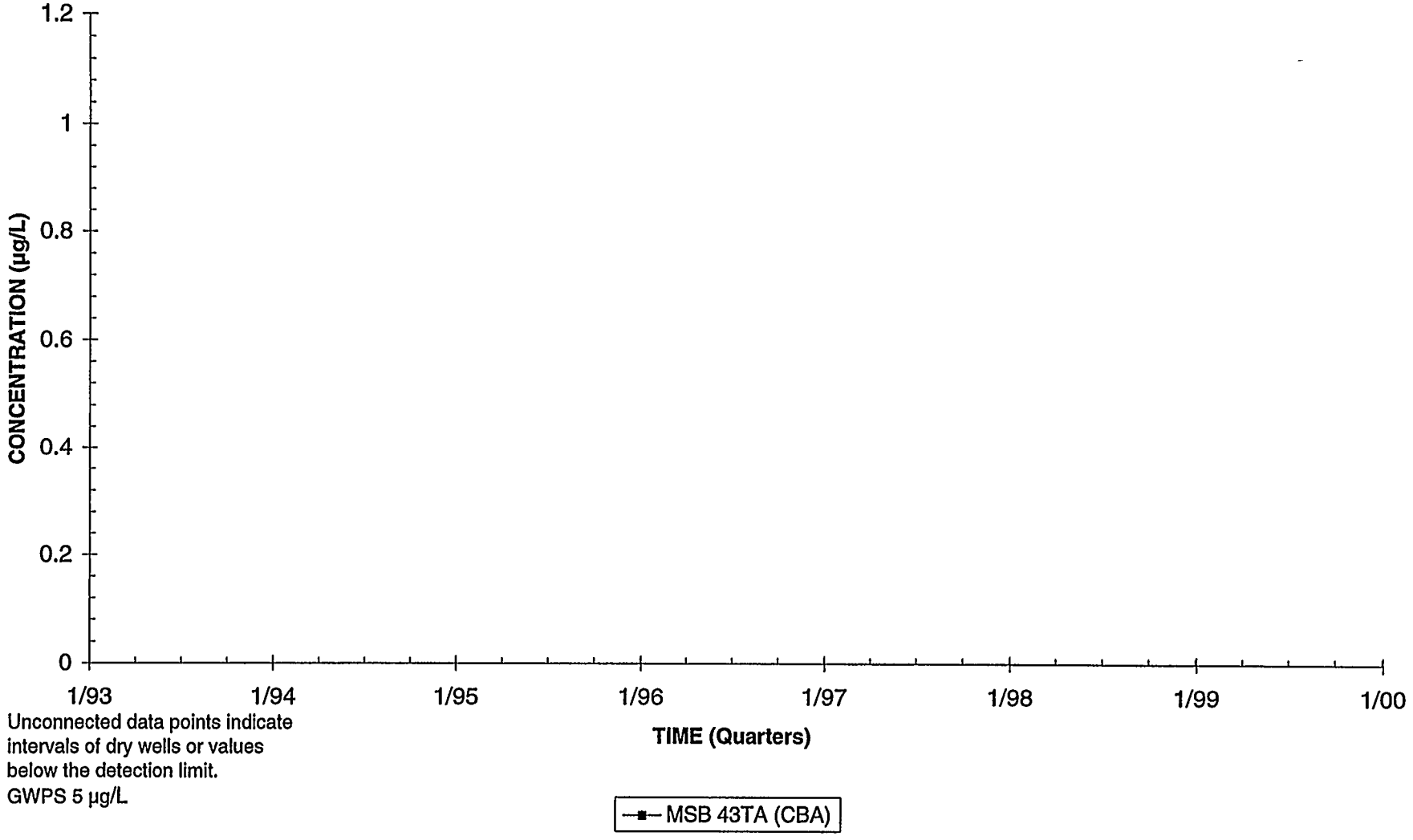

Unconnected data points indicate intervals of dry wells or values below the detection limit.
GWPS 5 µg/L

Note: M=M Area; UL=Upper Lost Lake; LL=Lower Lost Lake; MCBC=Middle Sand; CBA=Crouch Branch

Trichloroethylene Concentrations
Well Cluster MSB 45

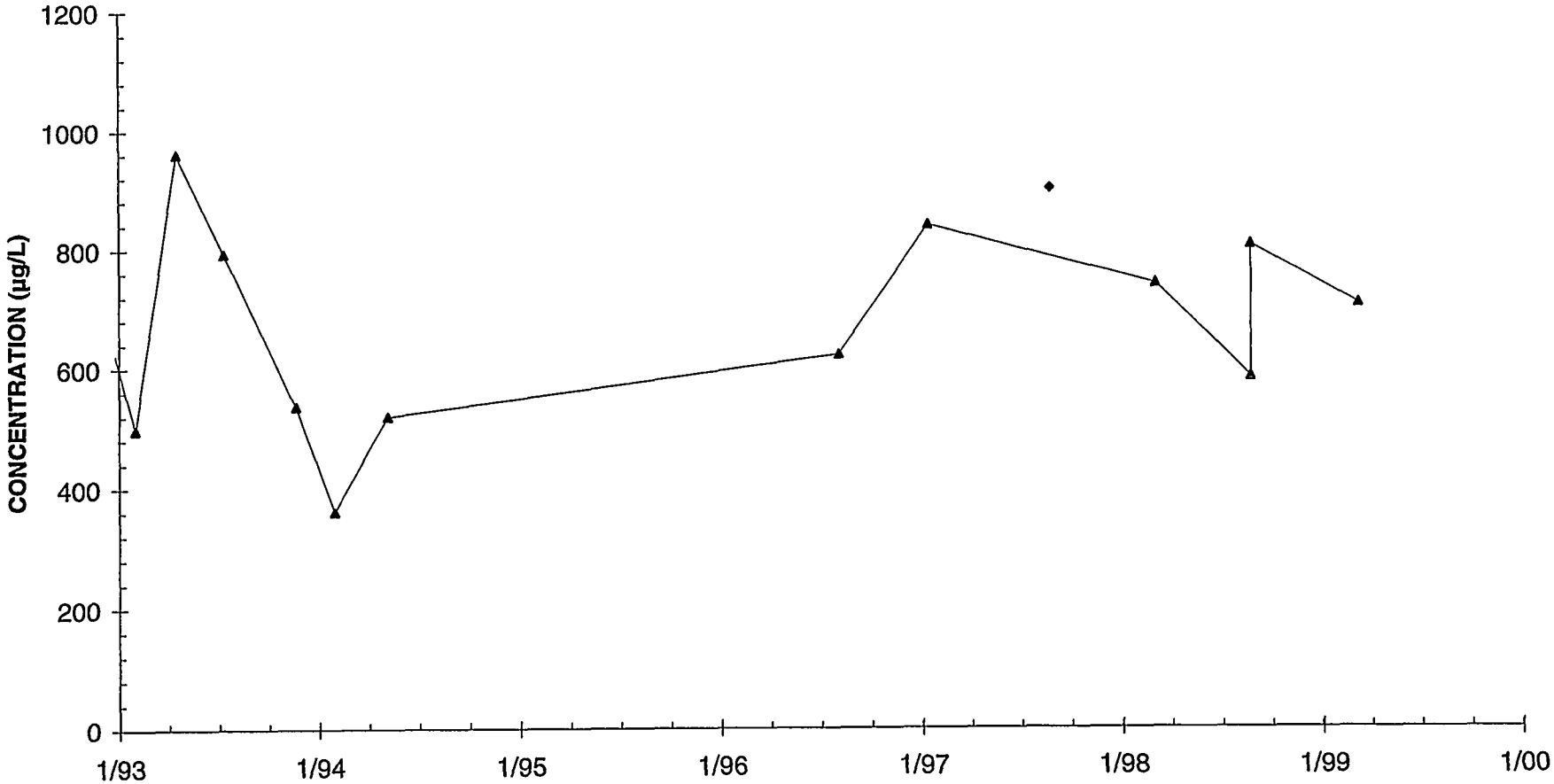

Unconnected data points indicate intervals of dry wells or values below the detection limit.
GWPS 5 µg/L

MSB 45B (UL) MSB 45A (LL)

Note: M=M Area; UL=Upper Lost Lake; LL=Lower Lost Lake; MCBC=Middle Sand; CBA=Crouch Branch

Trichloroethylene Concentrations
Well Cluster MSB 46

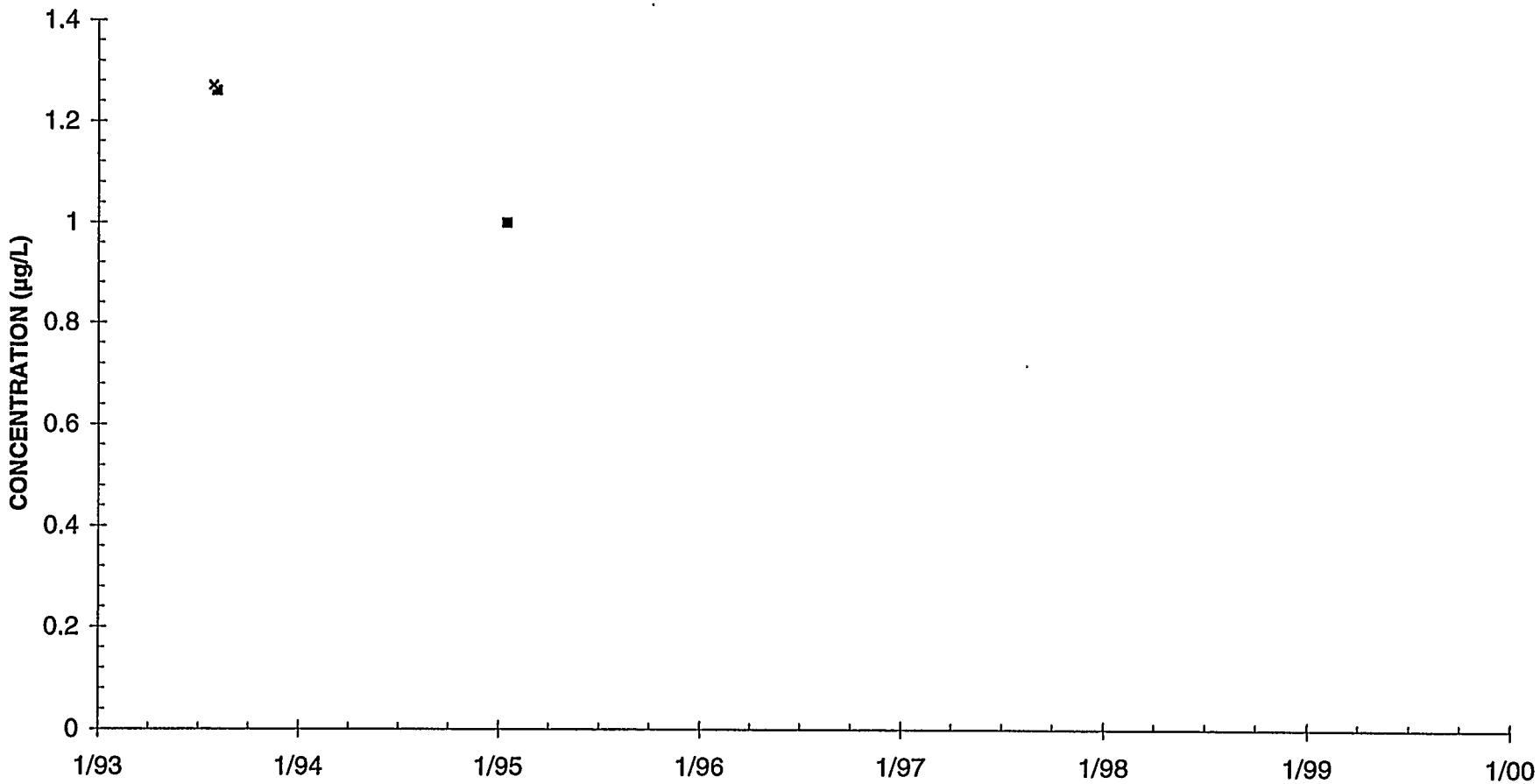

Unconnected data points indicate intervals of dry wells or values below the detection limit.
GWPS 5 µg/L

—■— MSB 46C (M) —x— MSB 46A (MCBC)

Note: M=M Area; UL=Upper Lost Lake; LL=Lower Lost Lake; MCBC=Middle Sand; CBA=Crouch Branch

Trichloroethylene Concentrations
Well Cluster MSB 47

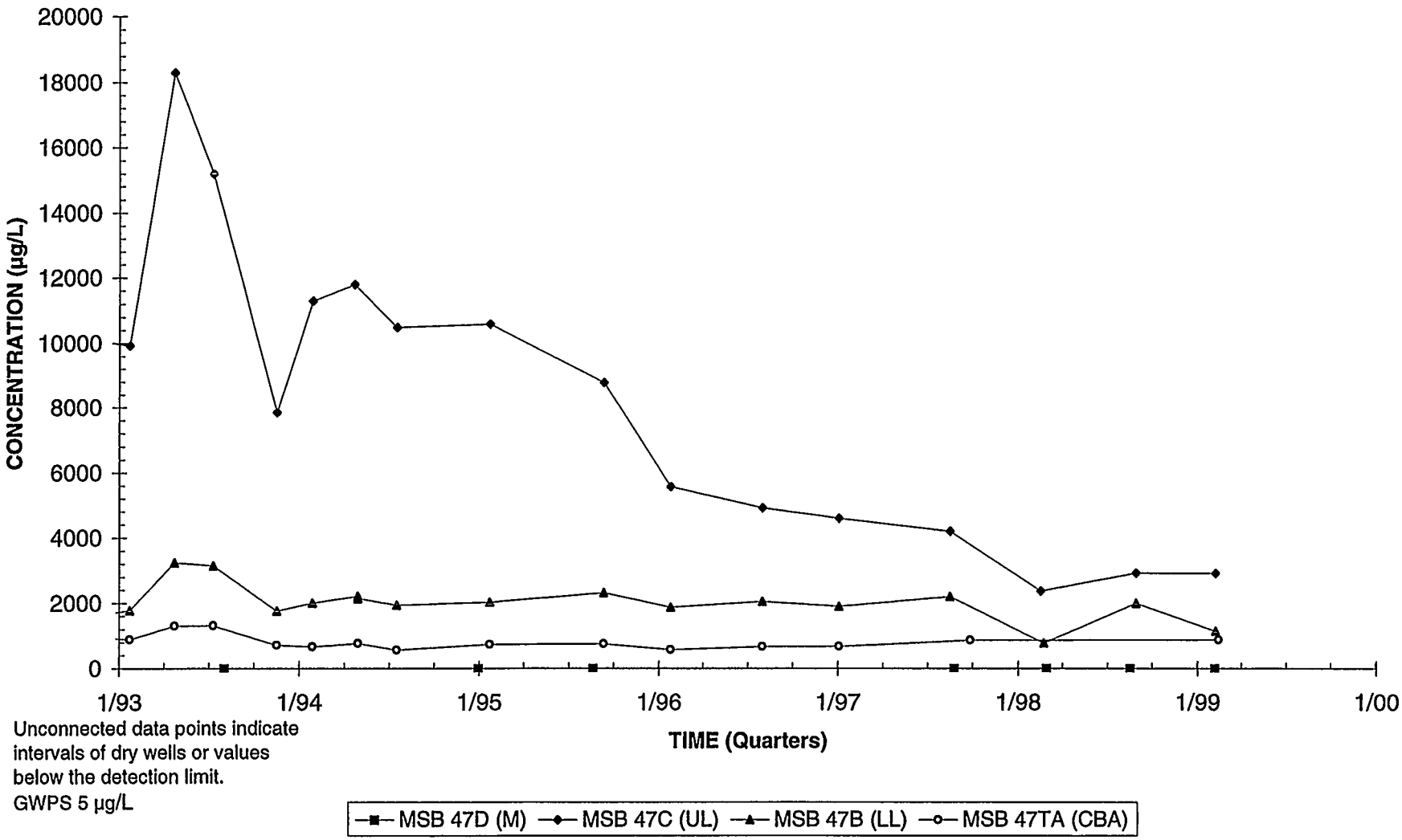

Unconnected data points indicate intervals of dry wells or values below the detection limit.
GWPS 5 µg/L

Note: M=M Area; UL=Upper Lost Lake; LL=Lower Lost Lake; MCBC=Middle Sand; CBA=Crouch Branch

Trichloroethylene Concentrations
Well Cluster MSB 48

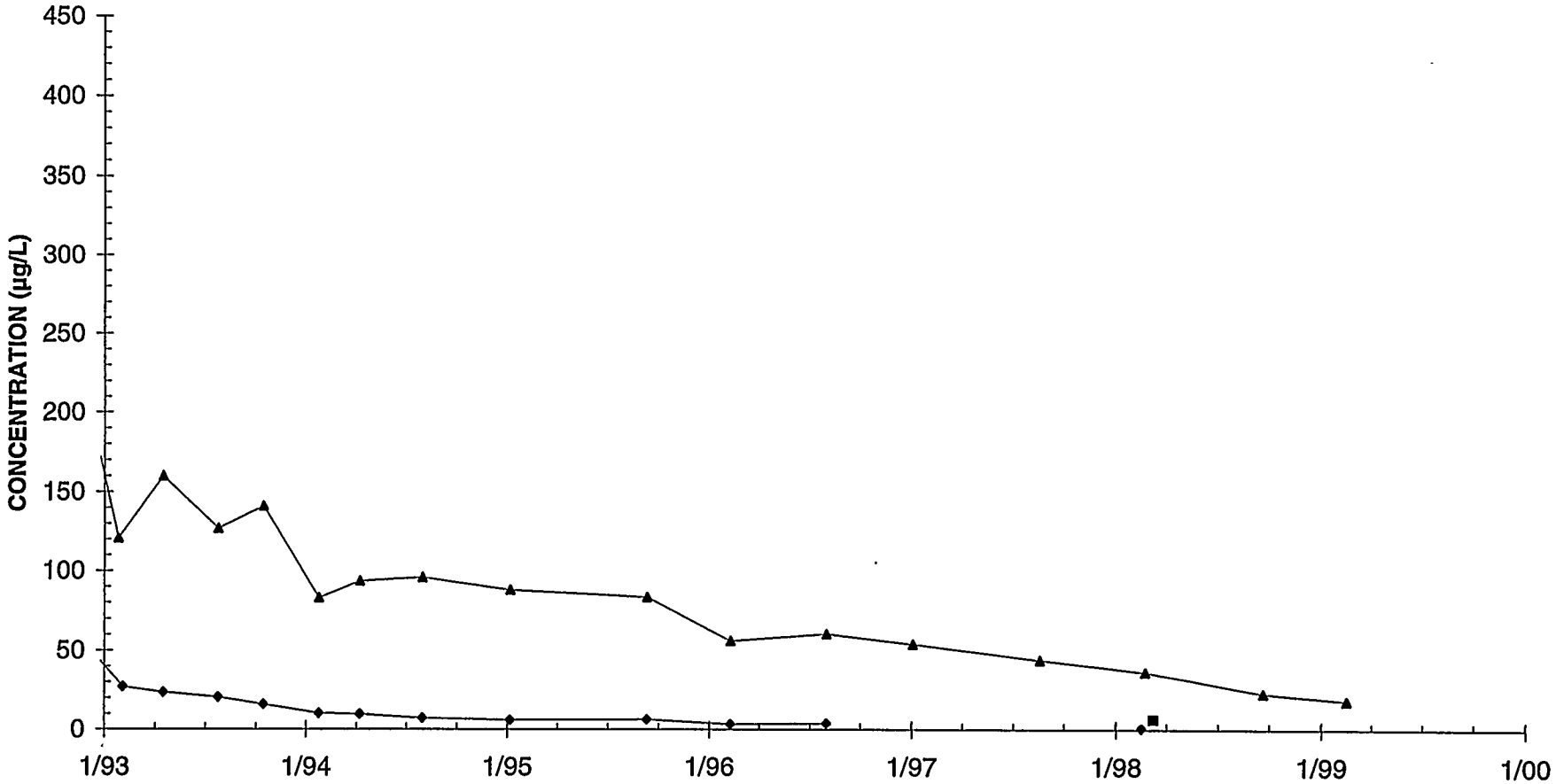

Unconnected data points indicate intervals of dry wells or values below the detection limit.
GWPS 5 µg/L

MSB 48D (M) — MSB 48C (UL) — MSB 48B (LL) — MSB 48A (MCBC) — MSB 48TA (CBA)

Note: M=M Area; UL=Upper Lost Lake; LL=Lower Lost Lake; MCBC=Middle Sand; CBA=Crouch Branch

Trichloroethylene Concentrations
Well Cluster MSB 49

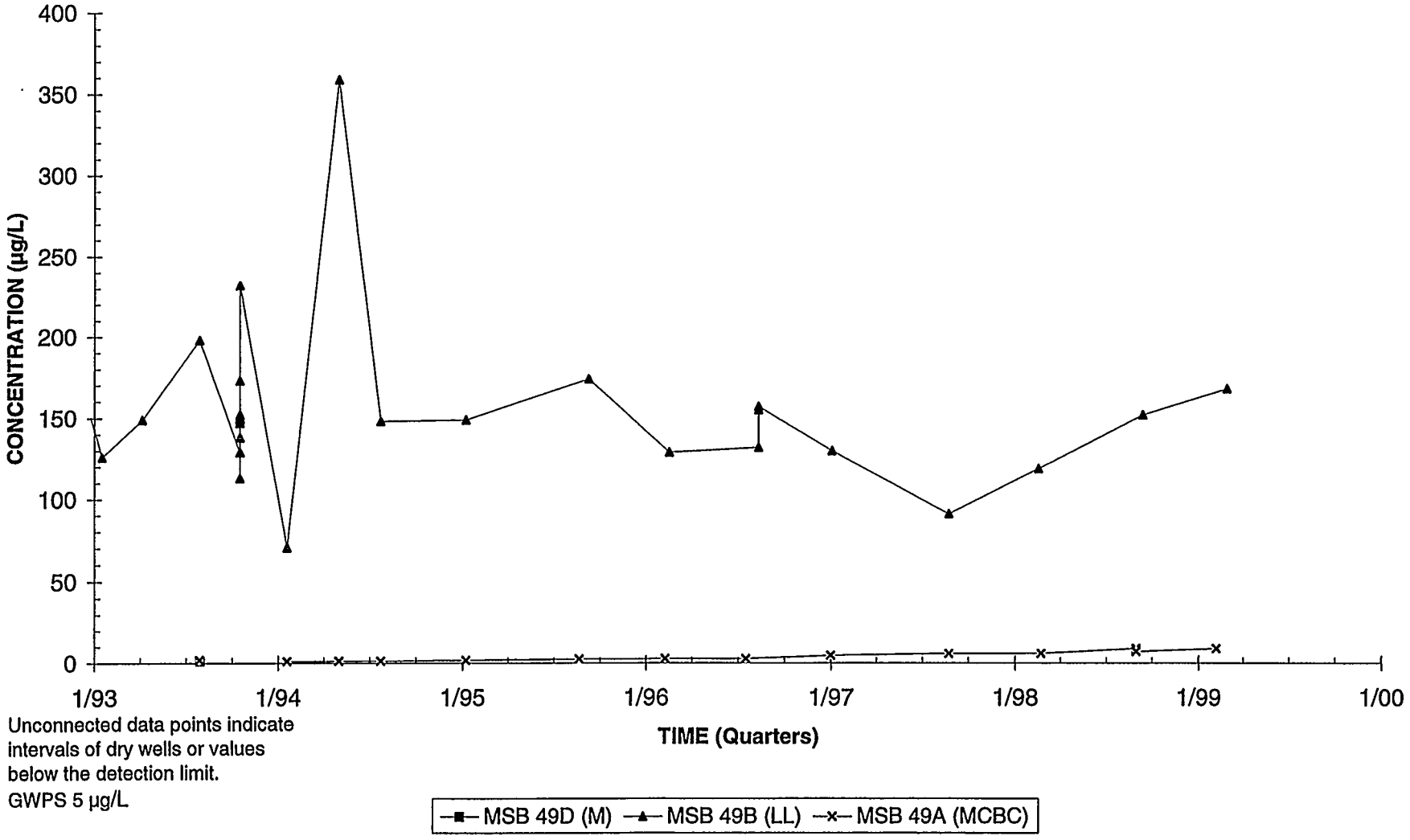

Unconnected data points indicate intervals of dry wells or values below the detection limit.
GWPS 5 µg/L

Note: M=M Area; UL=Upper Lost Lake; LL=Lower Lost Lake; MCBC=Middle Sand; CBA=Crouch Branch

Trichloroethylene Concentrations
Well MSB 51B

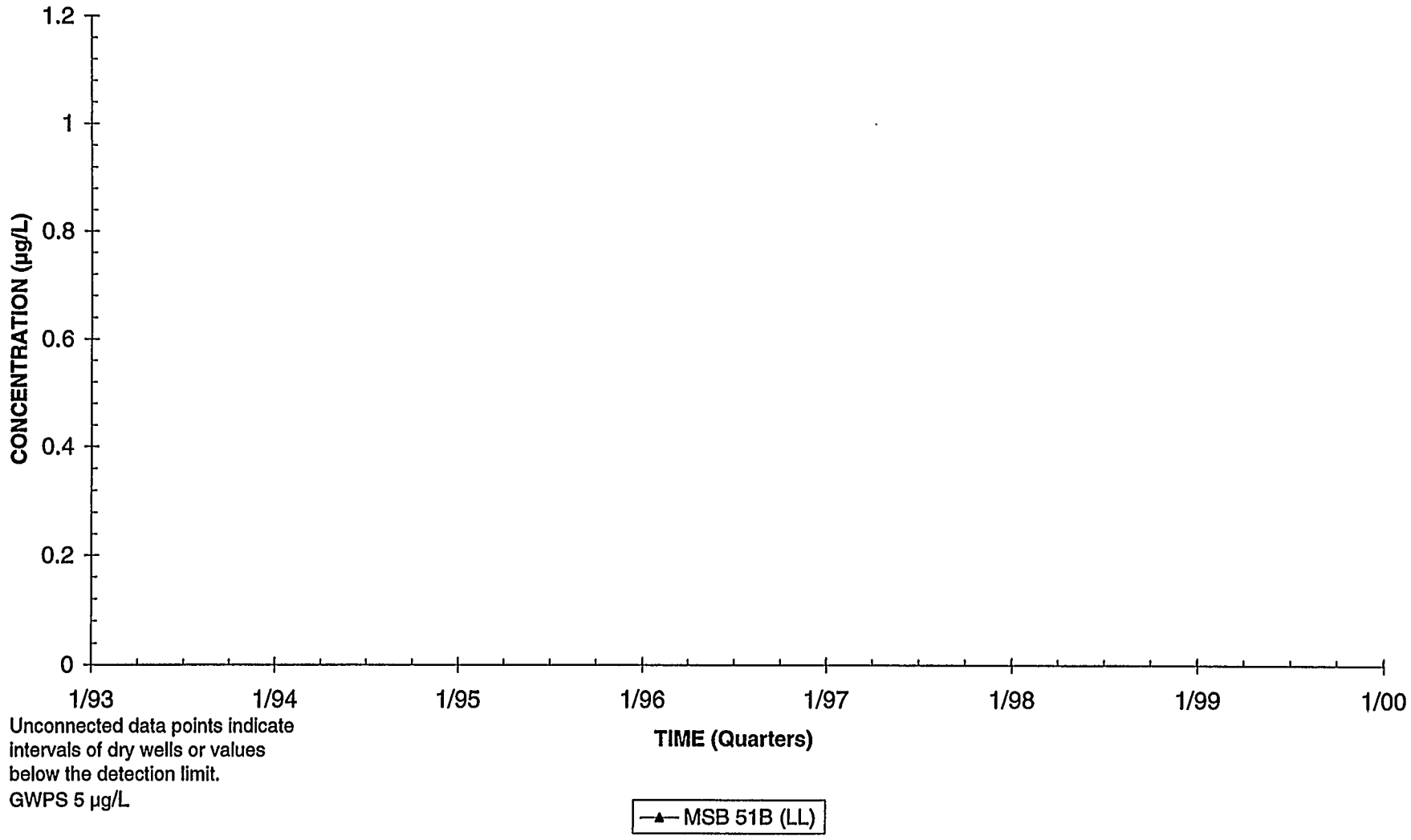

Unconnected data points indicate intervals of dry wells or values below the detection limit.
GWPS 5 µg/L

Note: M=M Area; UL=Upper Lost Lake; LL=Lower Lost Lake; MCBC=Middle Sand; CBA=Crouch Branch

Trichloroethylene Concentrations
Well MSB 52B

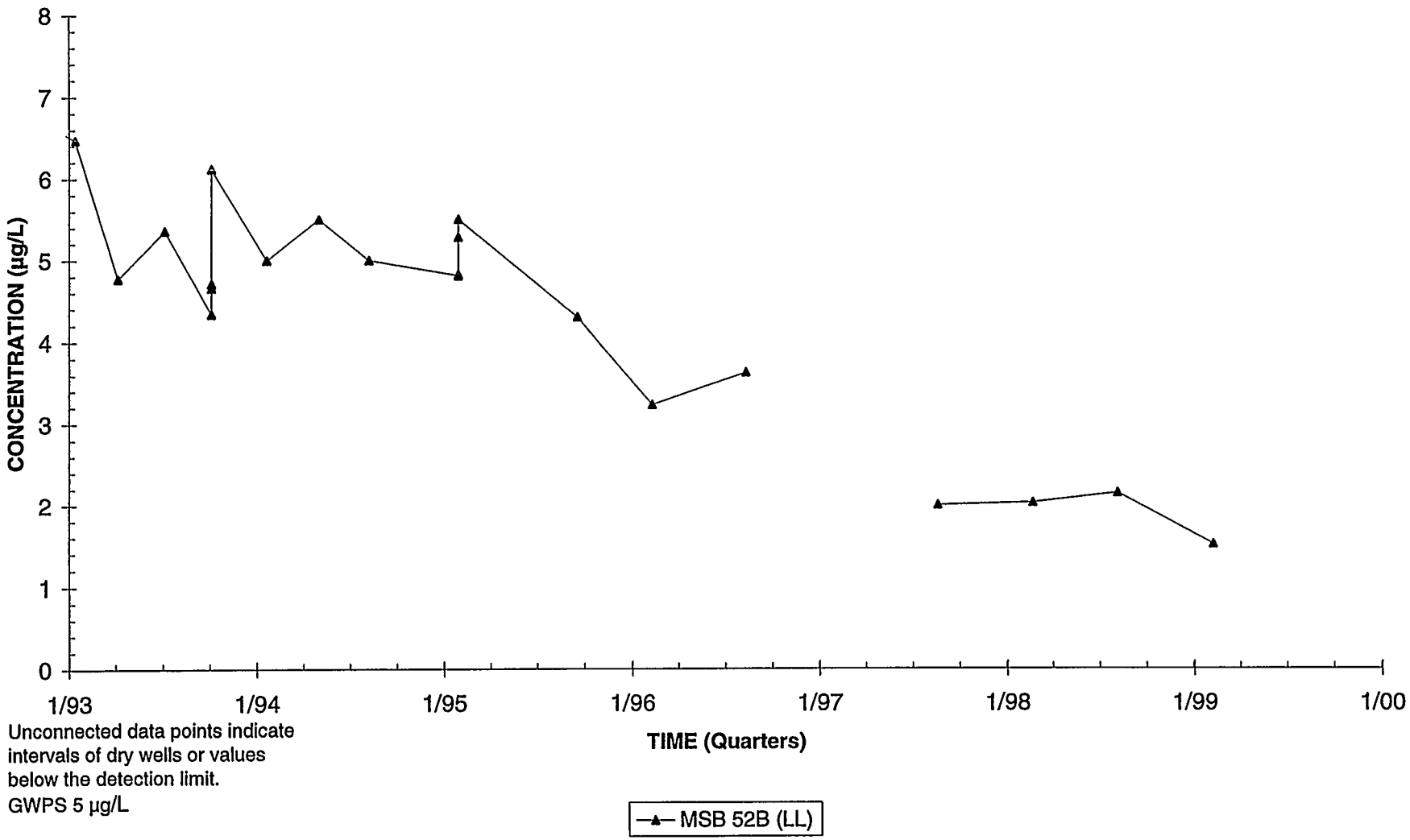

Unconnected data points indicate intervals of dry wells or values below the detection limit.
GWPS 5 µg/L

Note: M=M Area; UL=Upper Lost Lake; LL=Lower Lost Lake; MCBC=Middle Sand; CBA=Crouch Branch

Trichloroethylene Concentrations
Well Cluster MSB 53

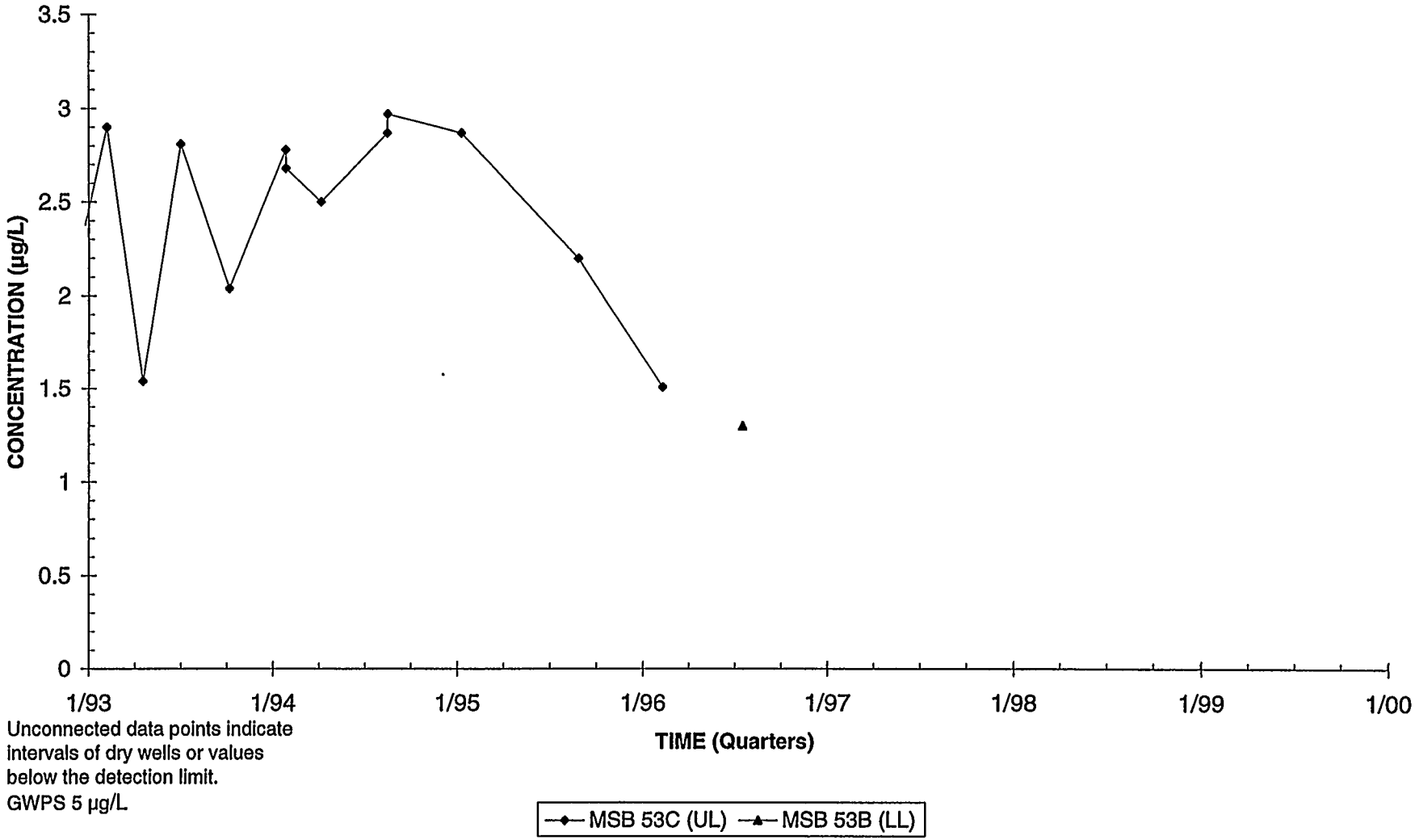

Unconnected data points indicate intervals of dry wells or values below the detection limit.
GWPS 5 µg/L

Note: M=M Area; UL=Upper Lost Lake; LL=Lower Lost Lake; MCBC=Middle Sand; CBA=Crouch Branch

Trichloroethylene Concentrations
Well Cluster MSB 54

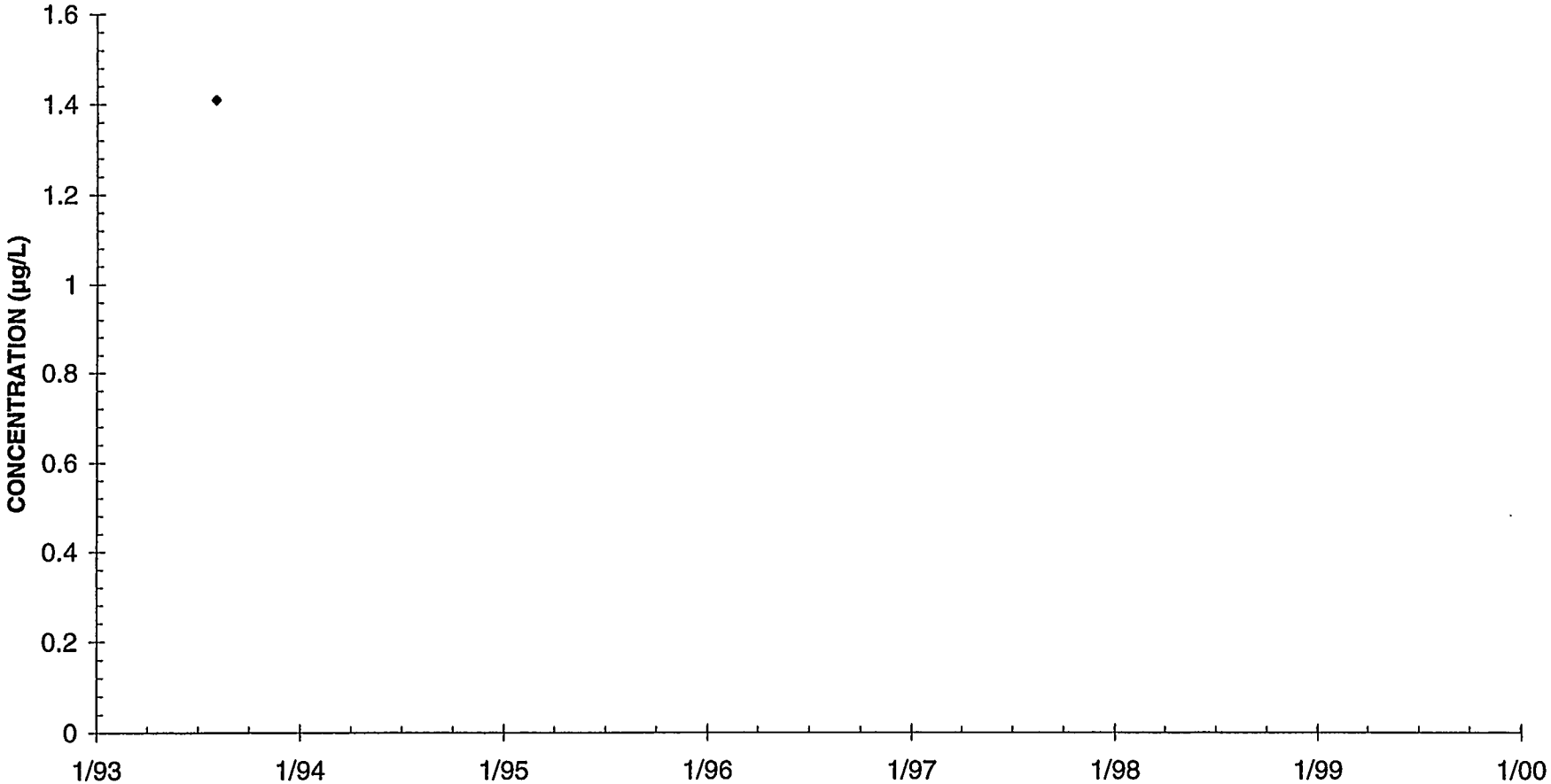

Unconnected data points indicate intervals of dry wells or values below the detection limit.
GWPS 5 µg/L

—◆— MSB 54D (UL) —▲— MSB 54C (LL) —×— MSB 54B (MCBC) —■— MSB 54TA (CBA)

Note: M=M Area; UL=Upper Lost Lake; LL=Lower Lost Lake; MCBC=Middle Sand; CBA=Crouch Branch

Trichloroethylene Concentrations
Well Cluster MSB 55

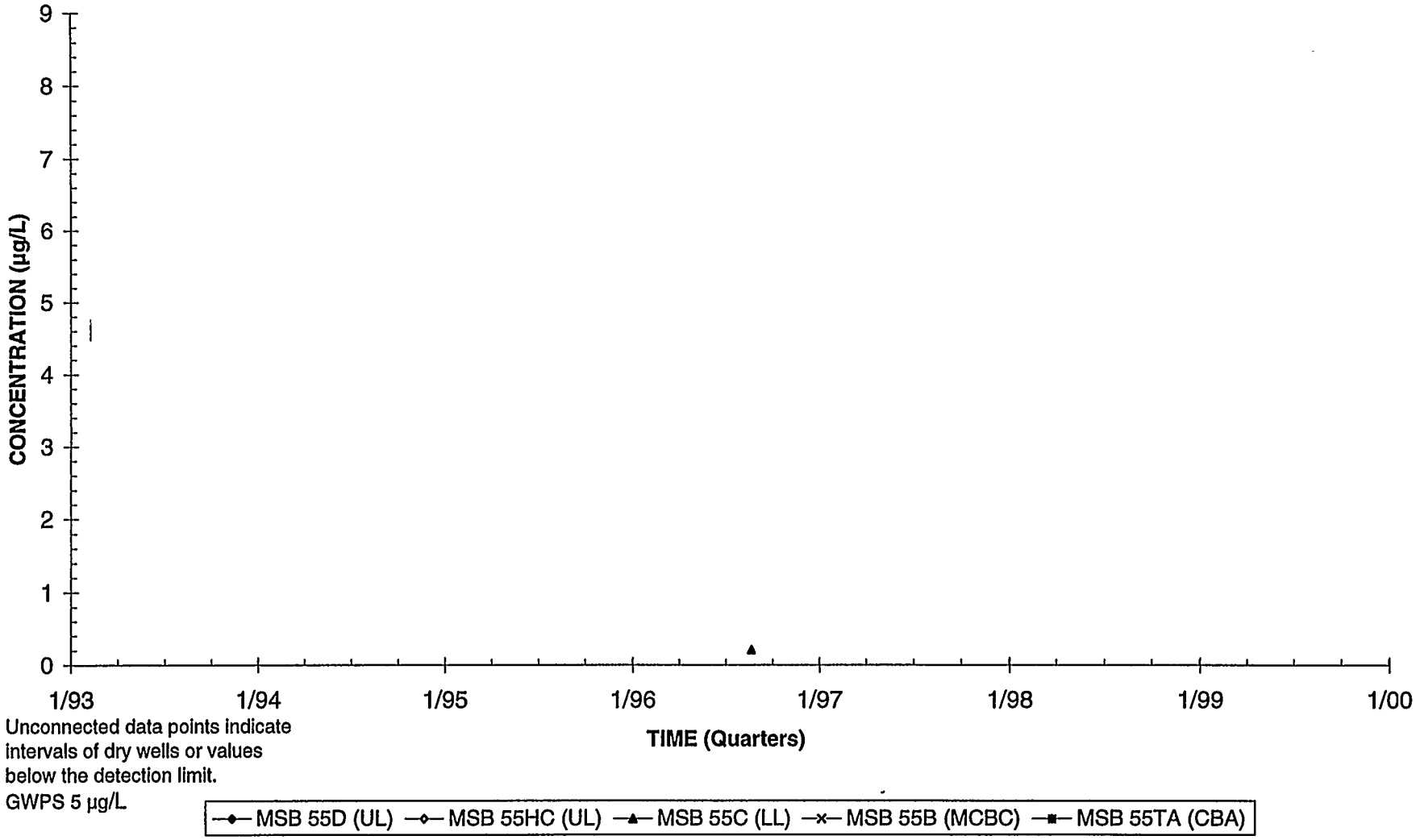

Unconnected data points indicate intervals of dry wells or values below the detection limit.
GWPS 5 µg/L

Note: M=M Area; UL=Upper Lost Lake; LL=Lower Lost Lake; MCBC=Middle Sand; CBA=Crouch Branch

Trichloroethylene Concentrations
Well MSB 56D

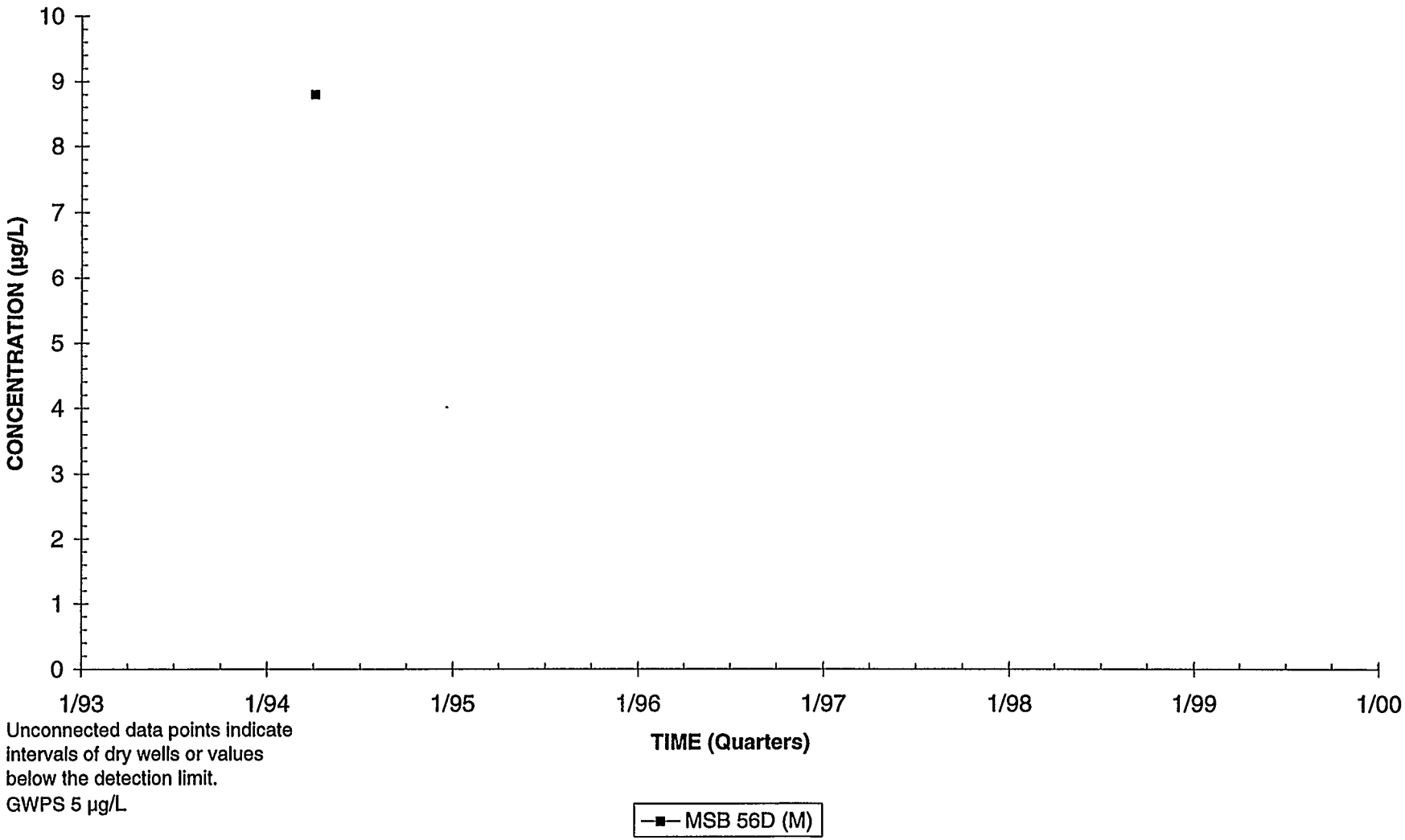

Unconnected data points indicate intervals of dry wells or values below the detection limit.
GWPS 5 µg/L

Note: M=M Area; UL=Upper Lost Lake; LL=Lower Lost Lake; MCBC=Middle Sand; CBA=Crouch Branch

Trichloroethylene Concentrations
Well MSB 57D

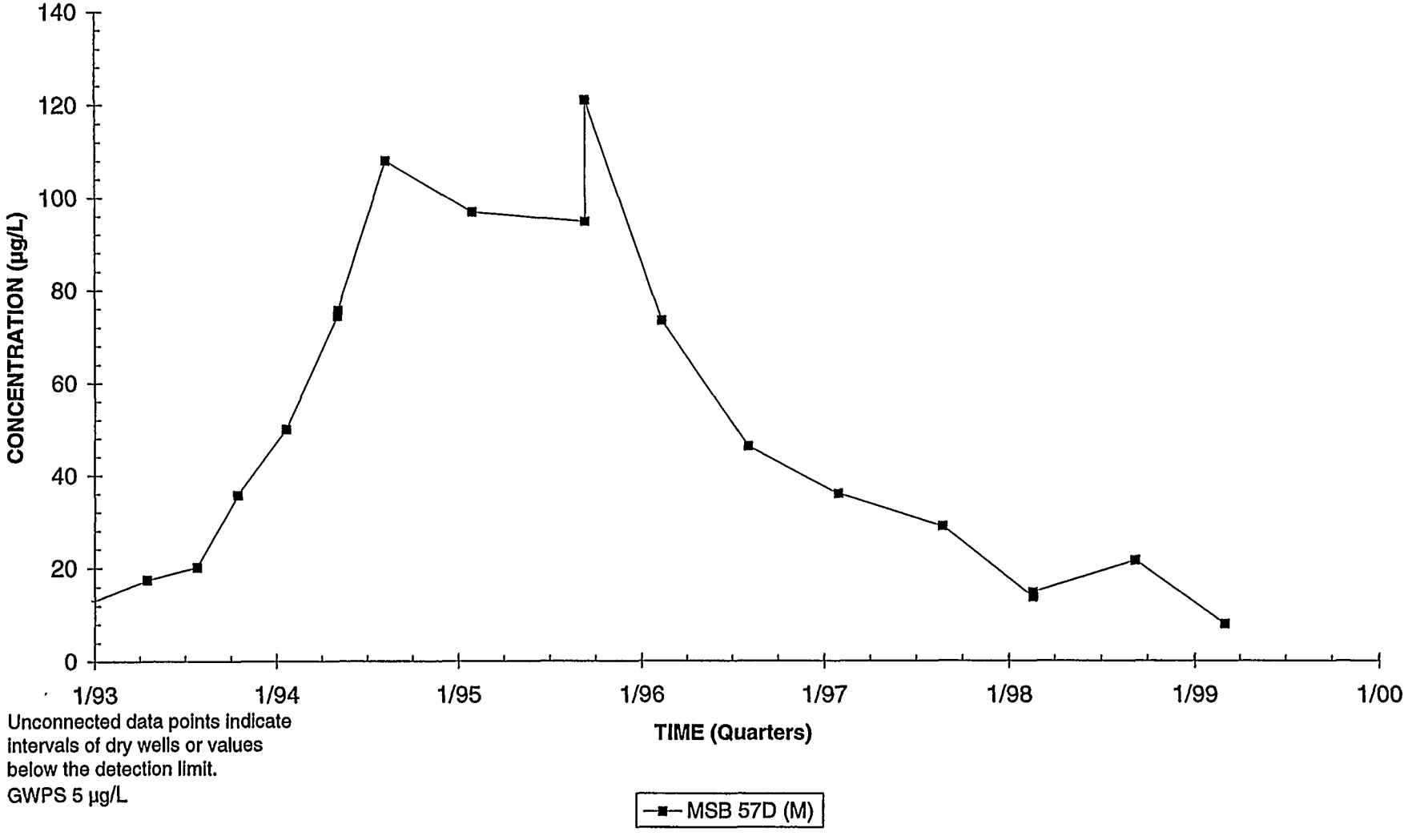

Unconnected data points indicate intervals of dry wells or values below the detection limit.
GWPS 5 µg/L

Note: M=M Area; UL=Upper Lost Lake; LL=Lower Lost Lake; MCBC=Middle Sand; CBA=Crouch Branch

Trichloroethylene Concentrations
Well MSB 58D

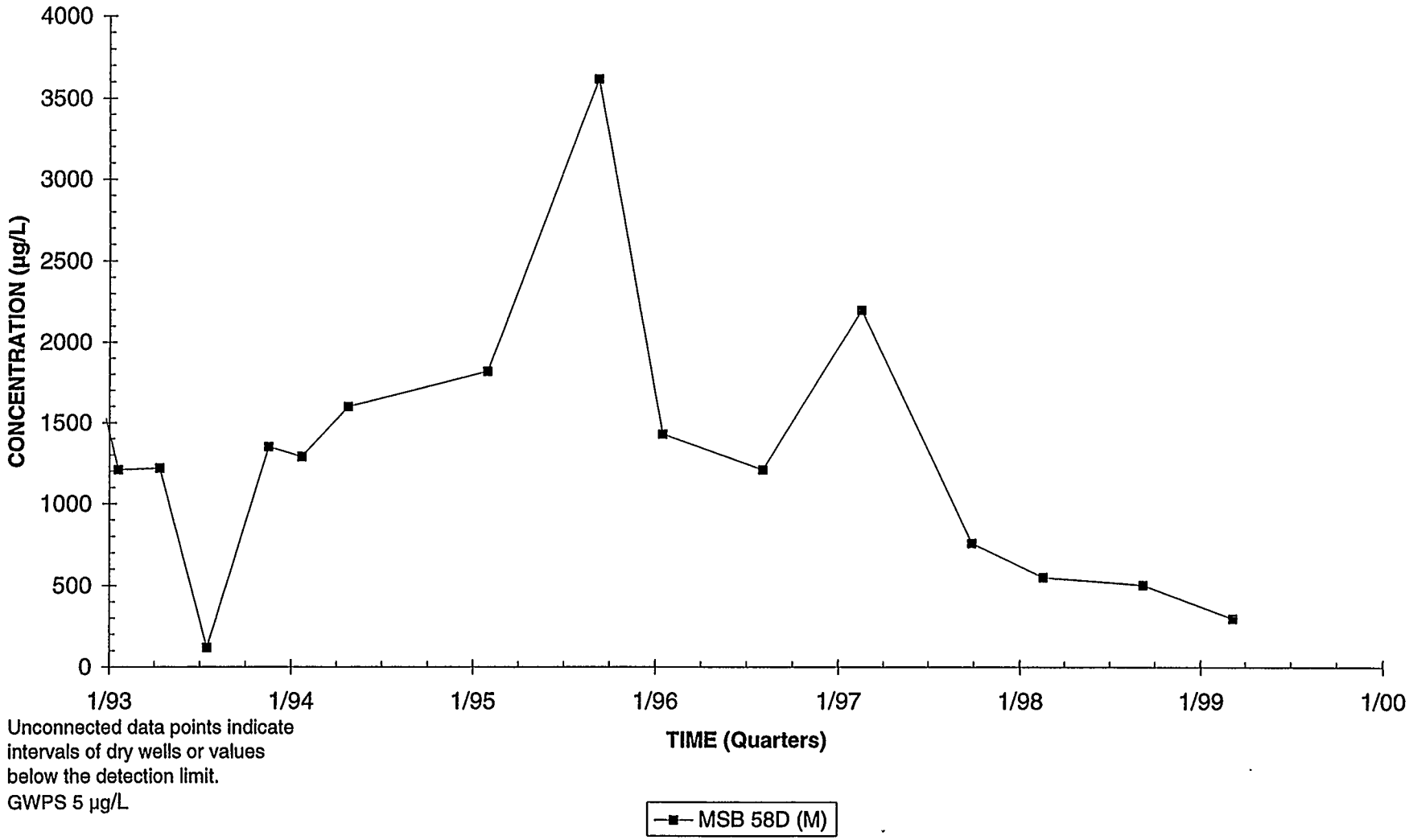

Unconnected data points indicate intervals of dry wells or values below the detection limit.
GWPS 5 µg/L

Note: M=M Area; UL=Upper Lost Lake; LL=Lower Lost Lake; MCBC=Middle Sand; CBA=Crouch Branch

Trichloroethylene Concentrations
Well MSB 59D

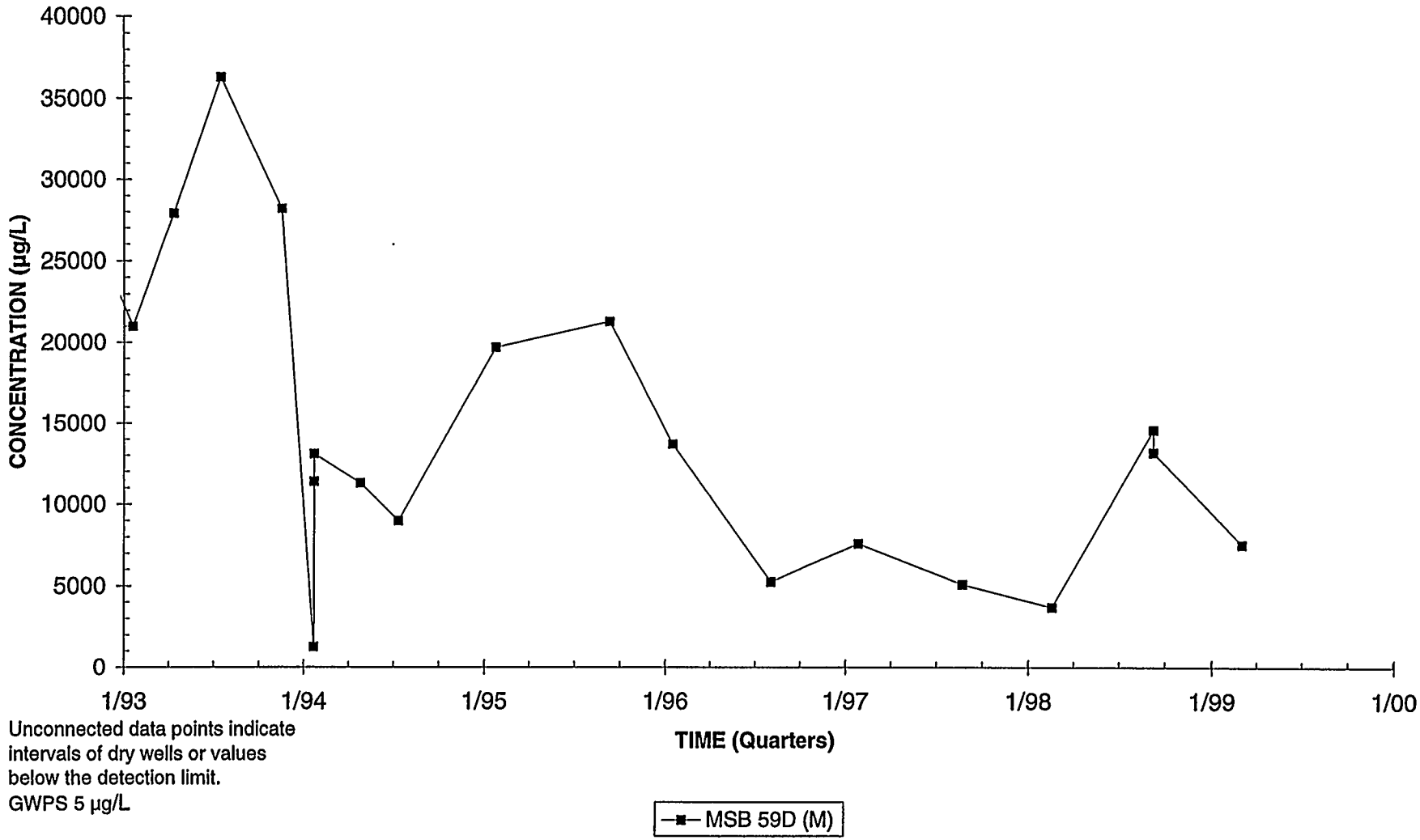

Unconnected data points indicate intervals of dry wells or values below the detection limit.
GWPS 5 µg/L

Note: M=M Area; UL=Upper Lost Lake; LL=Lower Lost Lake; MCBC=Middle Sand; CBA=Crouch Branch

Trichloroethylene Concentrations
Well MSB 60D

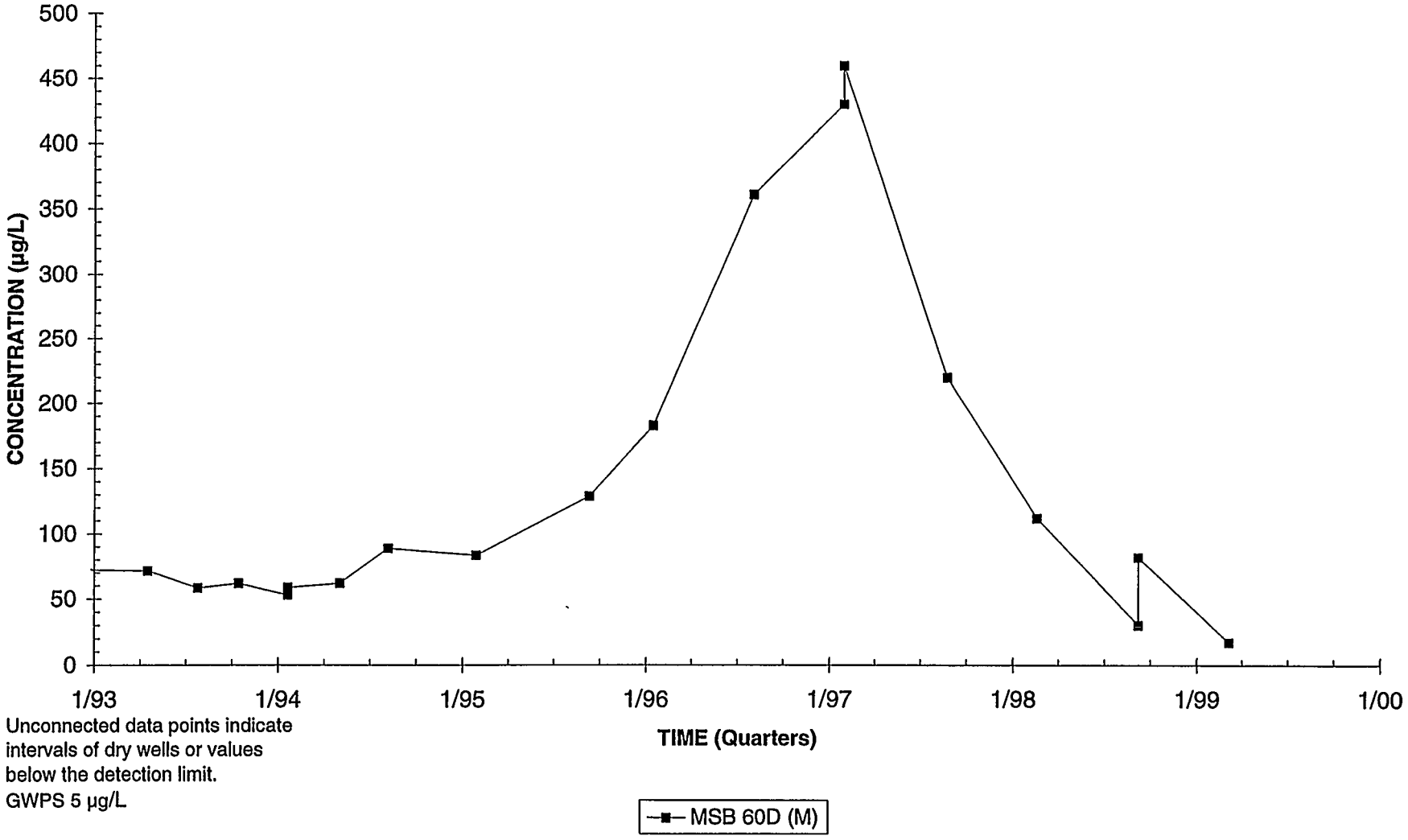

Unconnected data points indicate intervals of dry wells or values below the detection limit.
GWPS 5 µg/L

Note: M=M Area; UL=Upper Lost Lake; LL=Lower Lost Lake; MCBC=Middle Sand; CBA=Crouch Branch

Trichloroethylene Concentrations
Well Cluster MSB 62

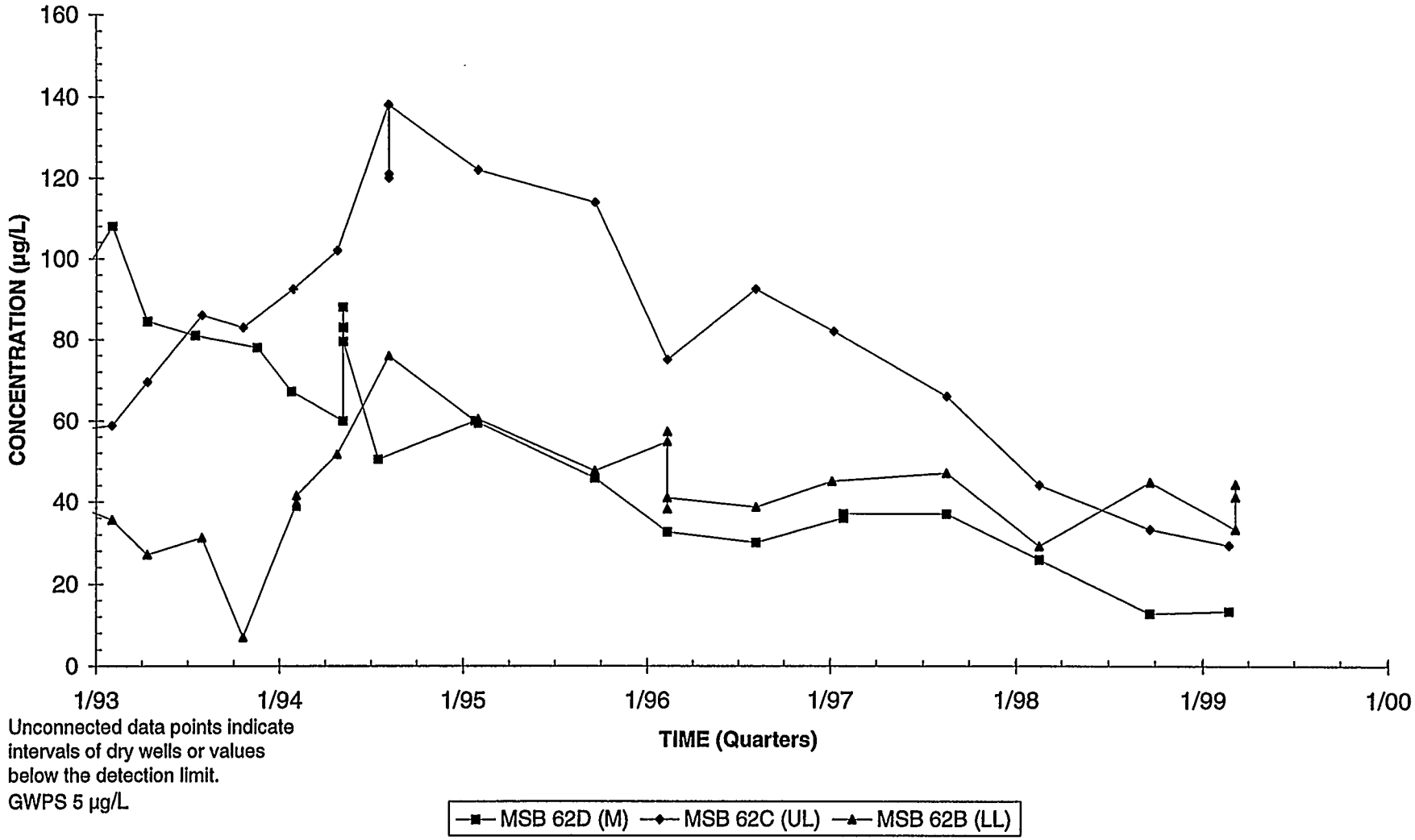

Unconnected data points indicate intervals of dry wells or values below the detection limit.
GWPS 5 µg/L

Note: M=M Area; UL=Upper Lost Lake; LL=Lower Lost Lake; MCBC=Middle Sand; CBA=Crouch Branch

Trichloroethylene Concentrations
Well Cluster MSB 63

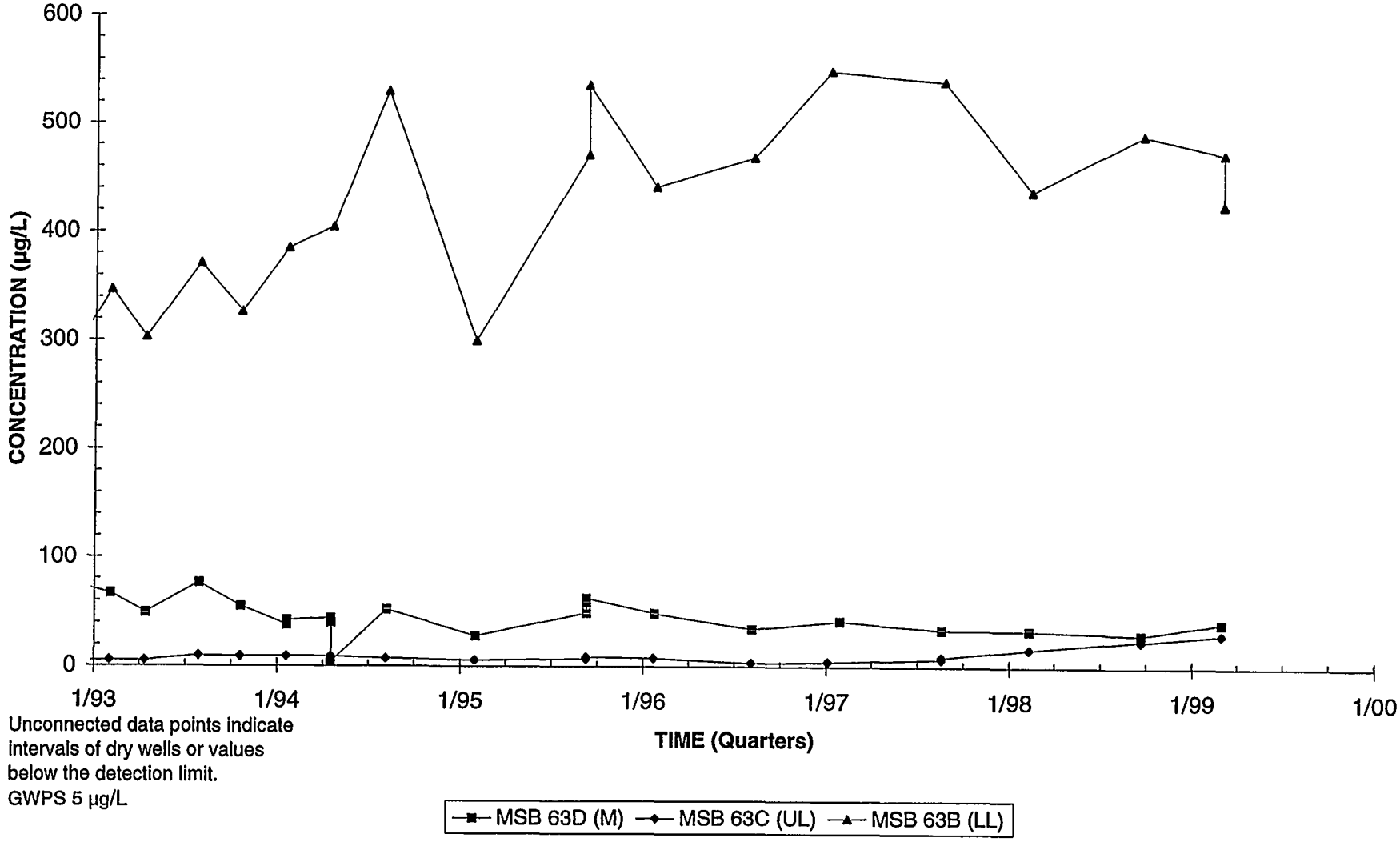

Unconnected data points indicate intervals of dry wells or values below the detection limit.
GWPS 5 µg/L

Note: M=M Area; UL=Upper Lost Lake; LL=Lower Lost Lake; MCBC=Middle Sand; CBA=Crouch Branch

Trichloroethylene Concentrations
Well Cluster MSB 64

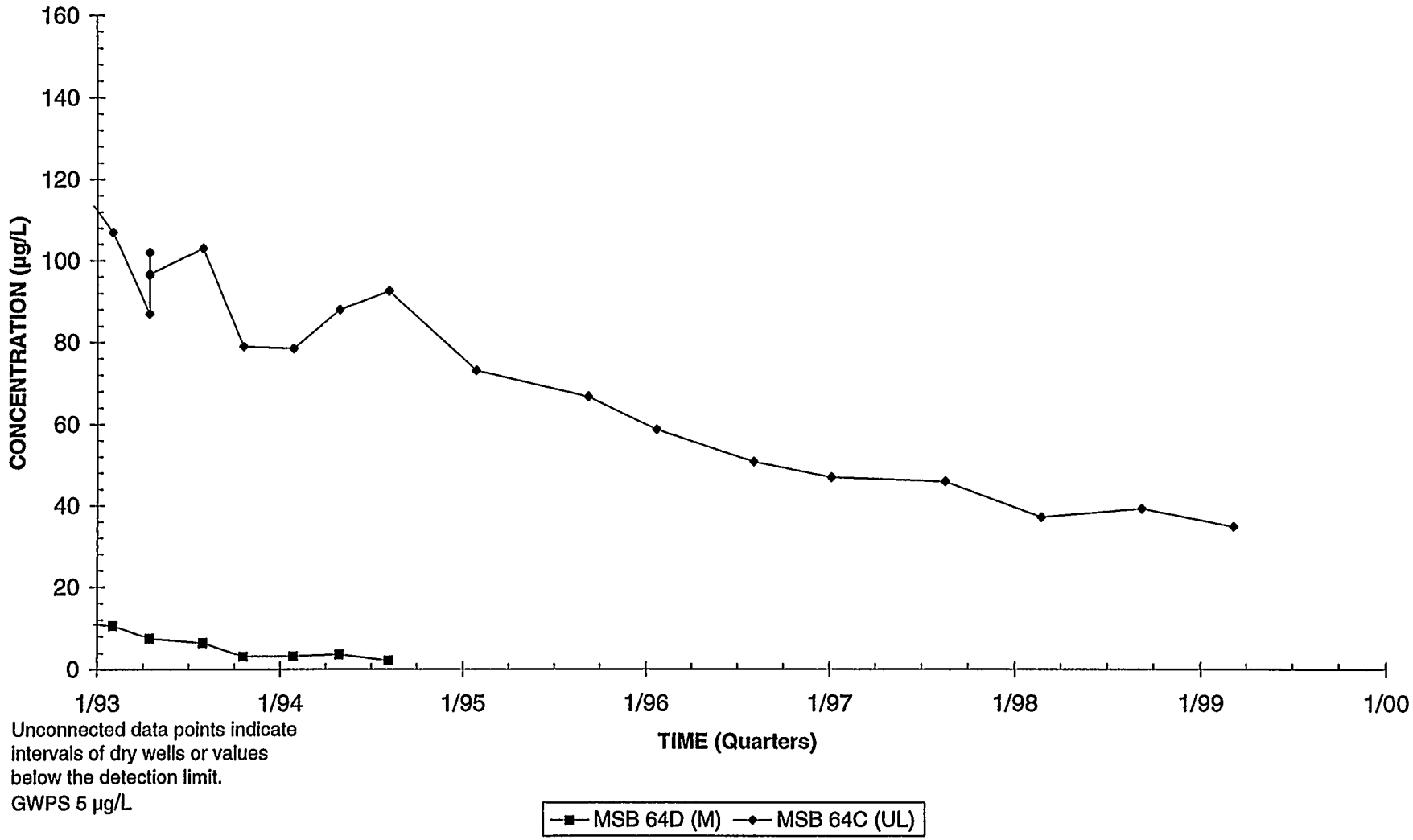

Unconnected data points indicate intervals of dry wells or values below the detection limit.
GWPS 5 µg/L

Note: M=M Area; UL=Upper Lost Lake; LL=Lower Lost Lake; MCBC=Middle Sand; CBA=Crouch Branch

Trichloroethylene Concentrations
Well MSB 65D

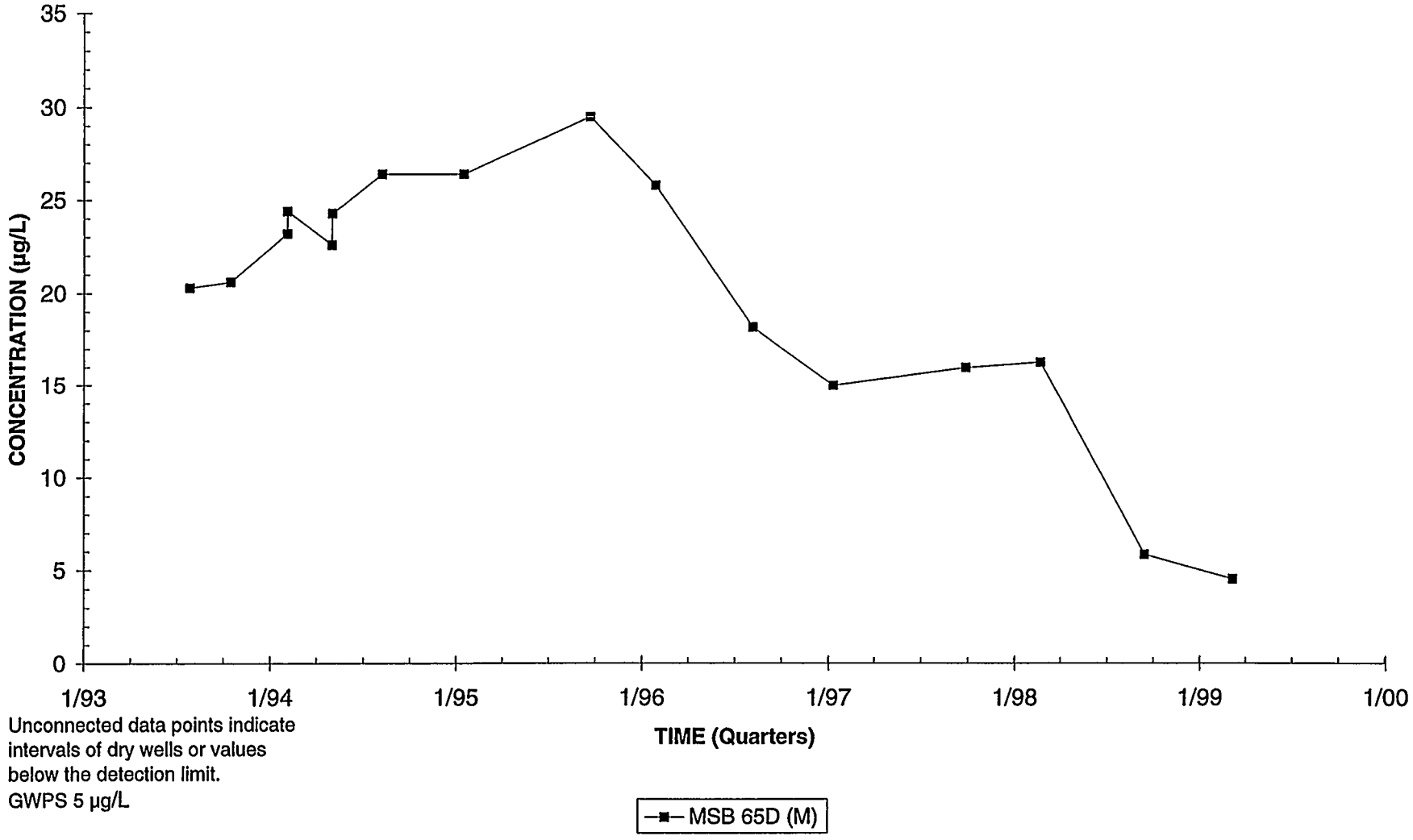

Unconnected data points indicate intervals of dry wells or values below the detection limit.
GWPS 5 µg/L

Note: M=M Area; UL=Upper Lost Lake; LL=Lower Lost Lake; MCBC=Middle Sand; CBA=Crouch Branch

Trichloroethylene Concentrations
Well Cluster MSB 66

Unconnected data points indicate intervals of dry wells or values below the detection limit.
GWPS 5 µg/L

—x— MSB 66TA (CBA) —■— MSB 66C (UL) —▲— MSB 66B (LL)

Note: M=M Area; UL=Upper Lost Lake; LL=Lower Lost Lake; MCBC=Middle Sand; CBA=Crouch Branch

Trichloroethylene Concentrations
Well MSB 67D

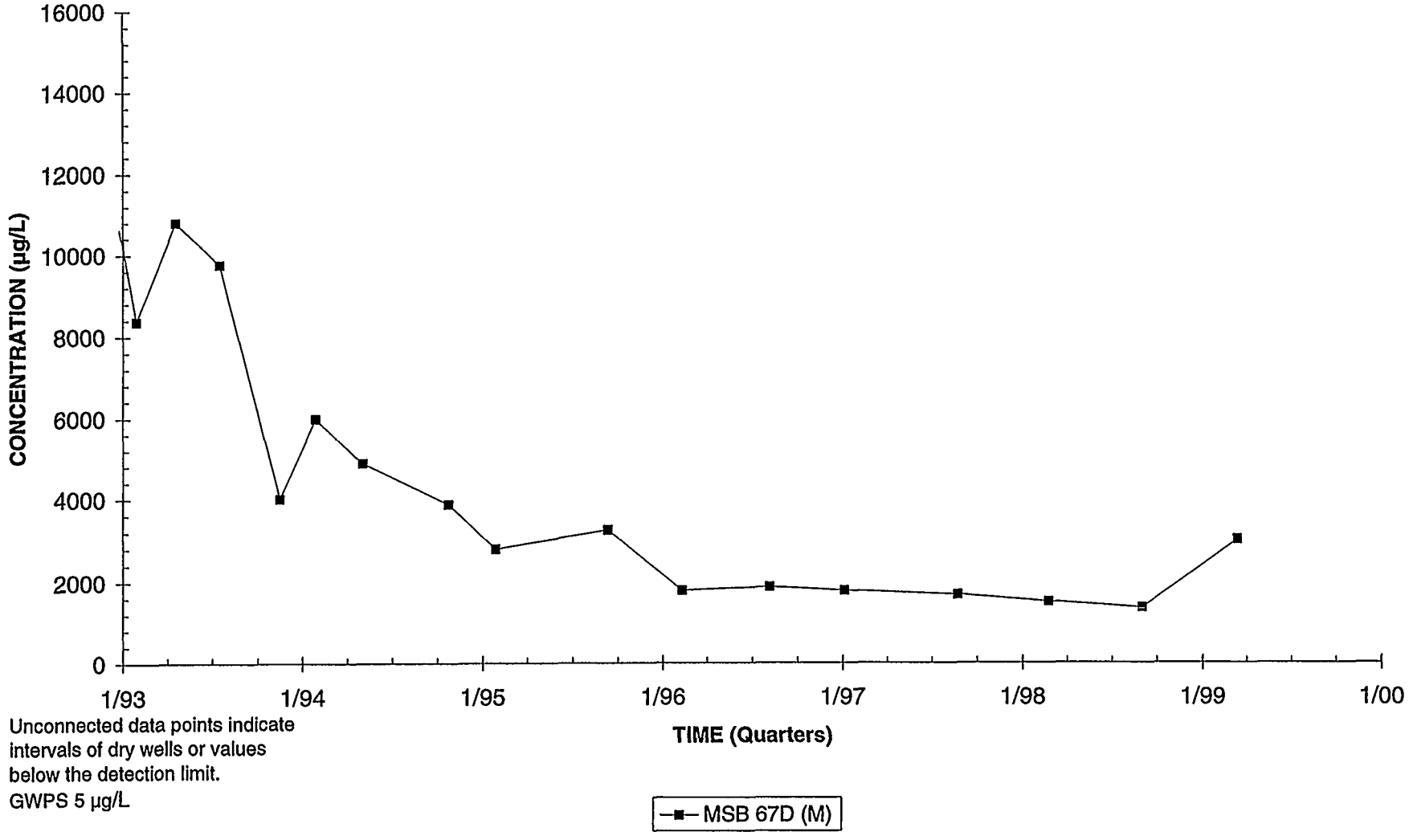

Unconnected data points indicate intervals of dry wells or values below the detection limit.
GWPS 5 µg/L

Note: M=M Area; UL=Upper Lost Lake; LL=Lower Lost Lake; MCBC=Middle Sand; CBA=Crouch Branch

Trichloroethylene Concentrations
Well Cluster MSB 68

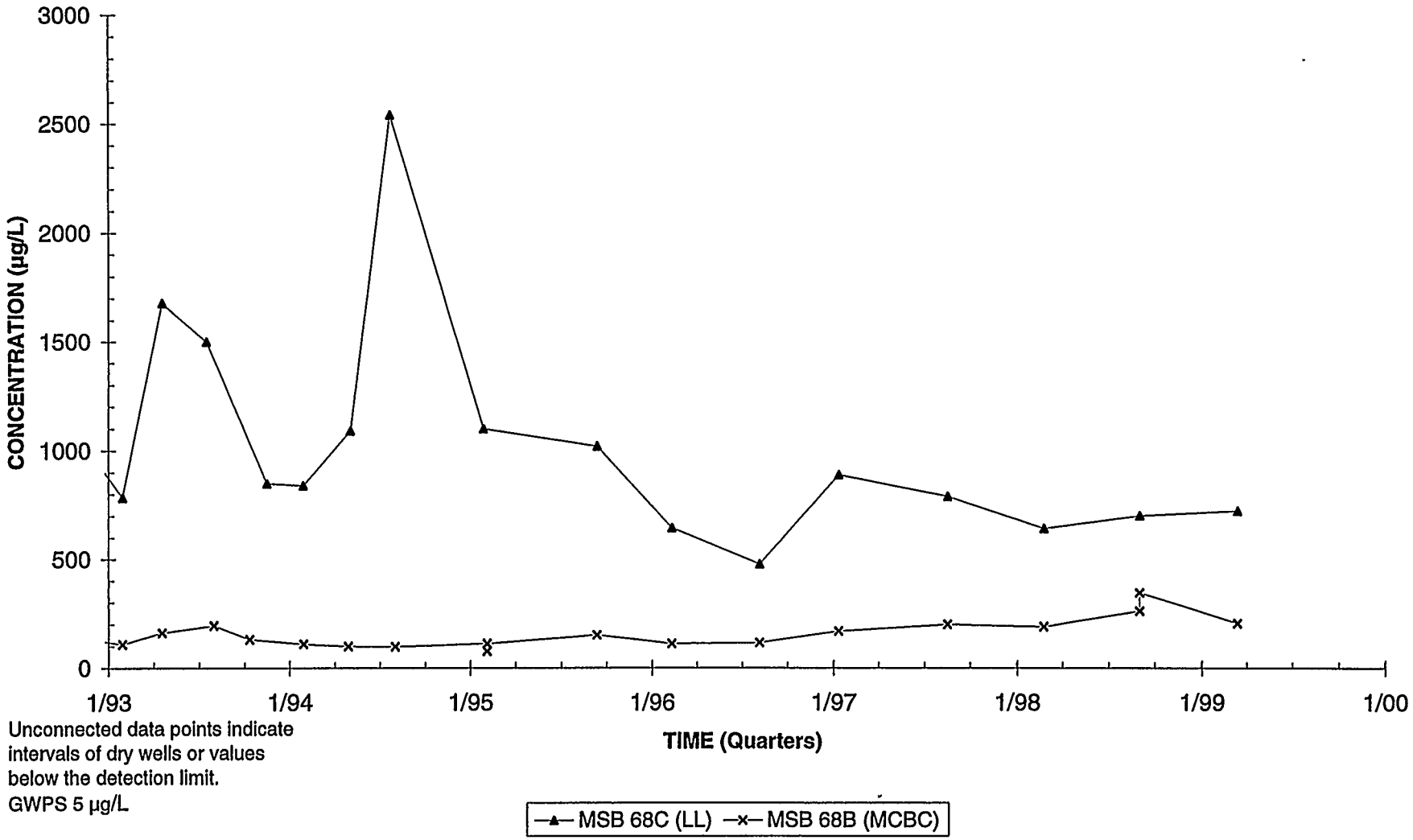

Unconnected data points indicate intervals of dry wells or values below the detection limit.
GWPS 5 µg/L

Note: M=M Area; UL=Upper Lost Lake; LL=Lower Lost Lake; MCBC=Middle Sand; CBA=Crouch Branch

Trichloroethylene Concentrations
Well Cluster MSB 69

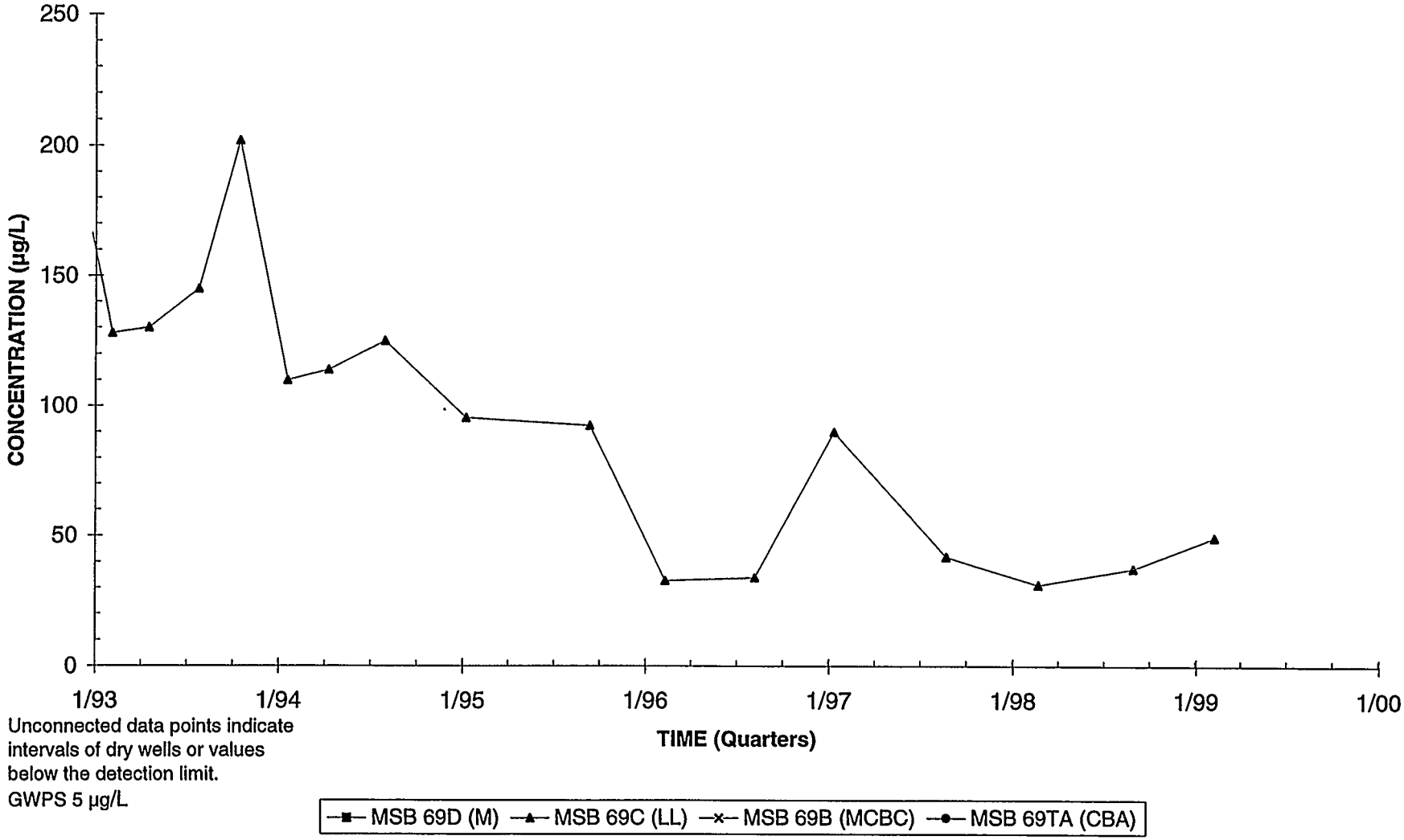

Unconnected data points indicate intervals of dry wells or values below the detection limit.
GWPS 5 µg/L

Note: M=M Area; UL=Upper Lost Lake; LL=Lower Lost Lake; MCBC=Middle Sand; CBA=Crouch Branch

Trichloroethylene Concentrations
Well Cluster MSB 70

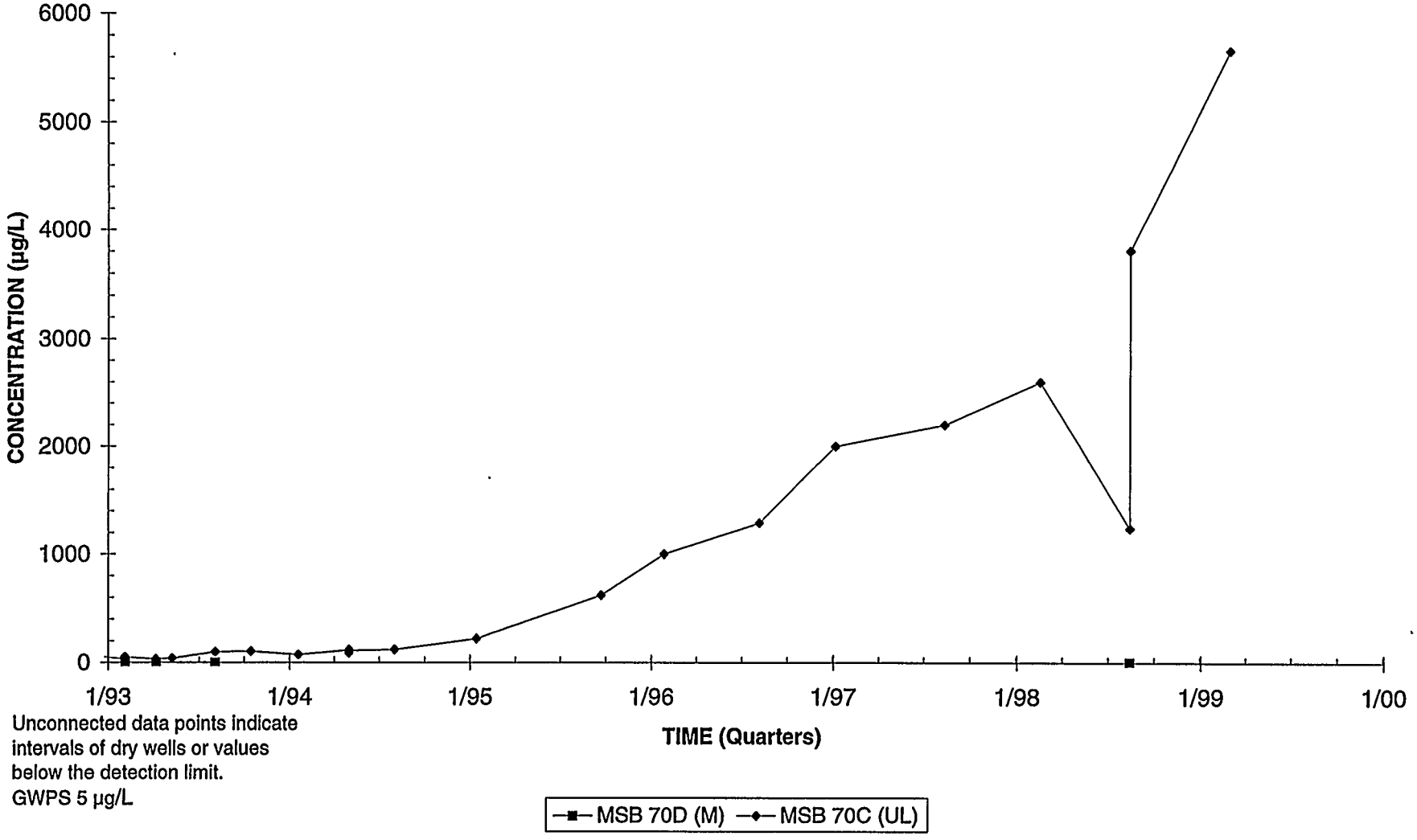

Unconnected data points indicate intervals of dry wells or values below the detection limit.
GWPS 5 µg/L

Note: M=M Area; UL=Upper Lost Lake; LL=Lower Lost Lake; MCBC=Middle Sand; CBA=Crouch Branch

Trichloroethylene Concentrations
Well MSB 71B

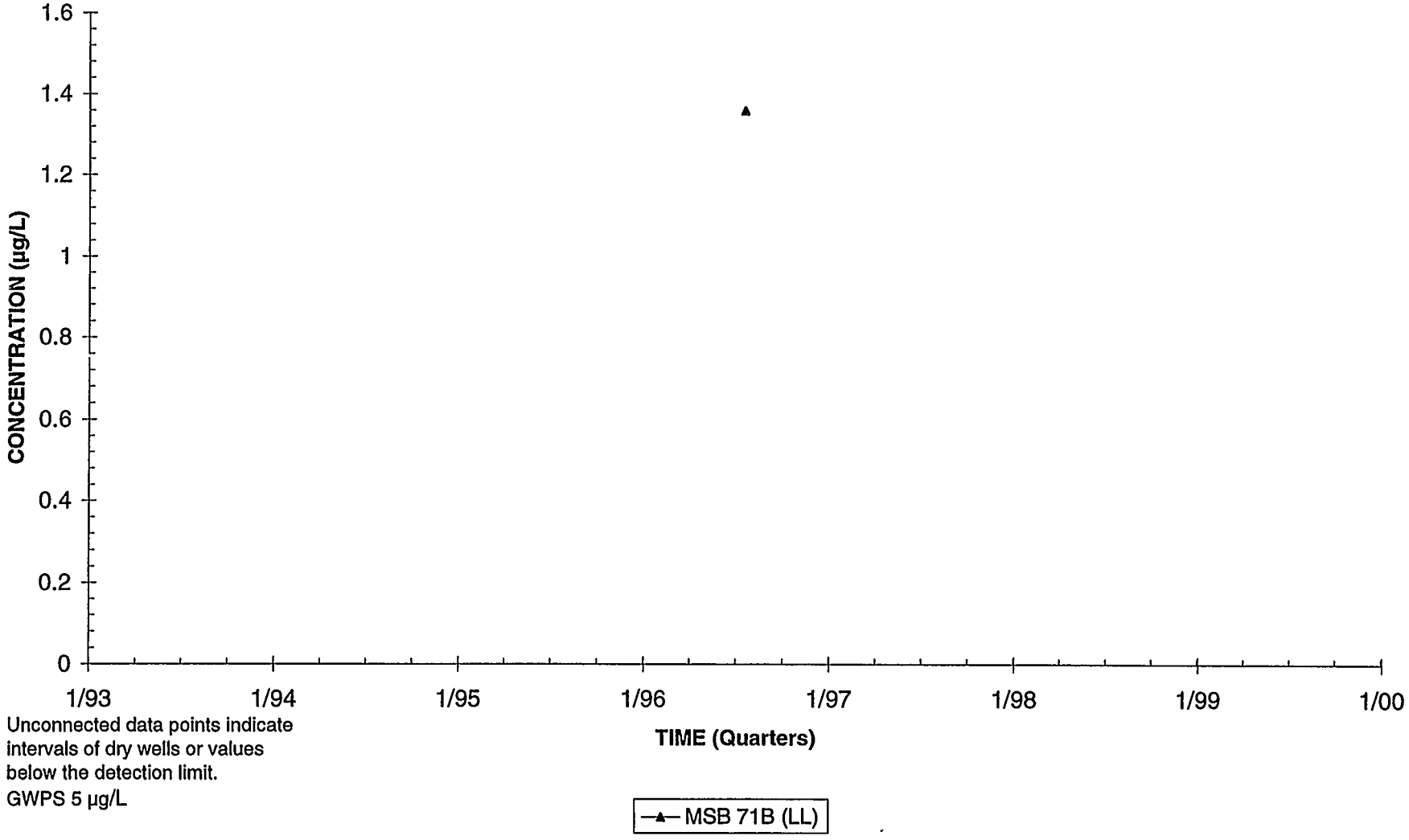

Unconnected data points indicate intervals of dry wells or values below the detection limit.
GWPS 5 µg/L

Note: M=M Area; UL=Upper Lost Lake; LL=Lower Lost Lake; MCBC=Middle Sand; CBA=Crouch Branch

Trichloroethylene Concentrations
Well MSB 72B

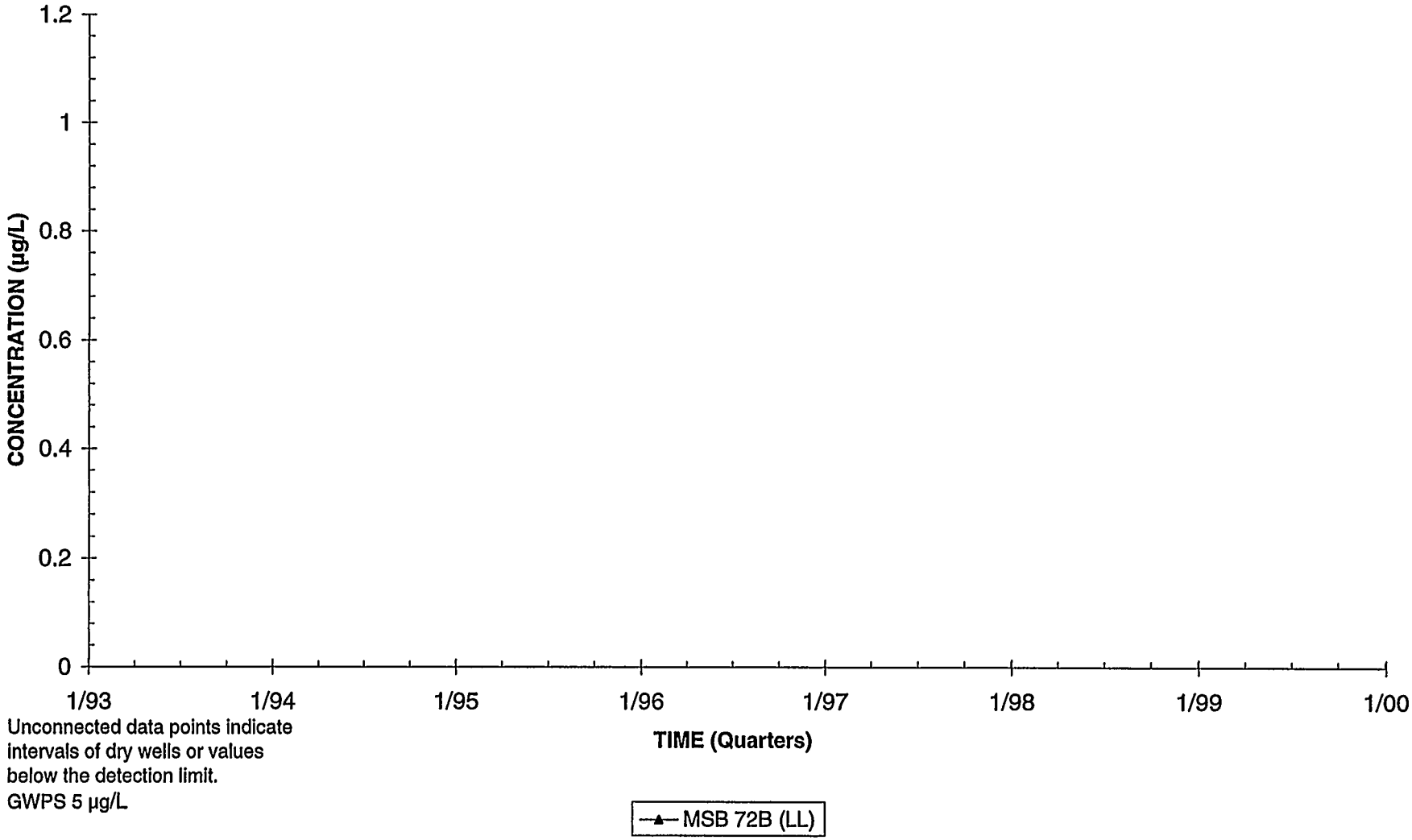

Unconnected data points indicate intervals of dry wells or values below the detection limit.
GWPS 5 µg/L

Note: M=M Area; UL=Upper Lost Lake; LL=Lower Lost Lake; MCBC=Middle Sand; CBA=Crouch Branch

Trichloroethylene Concentrations
Well MSB 73B

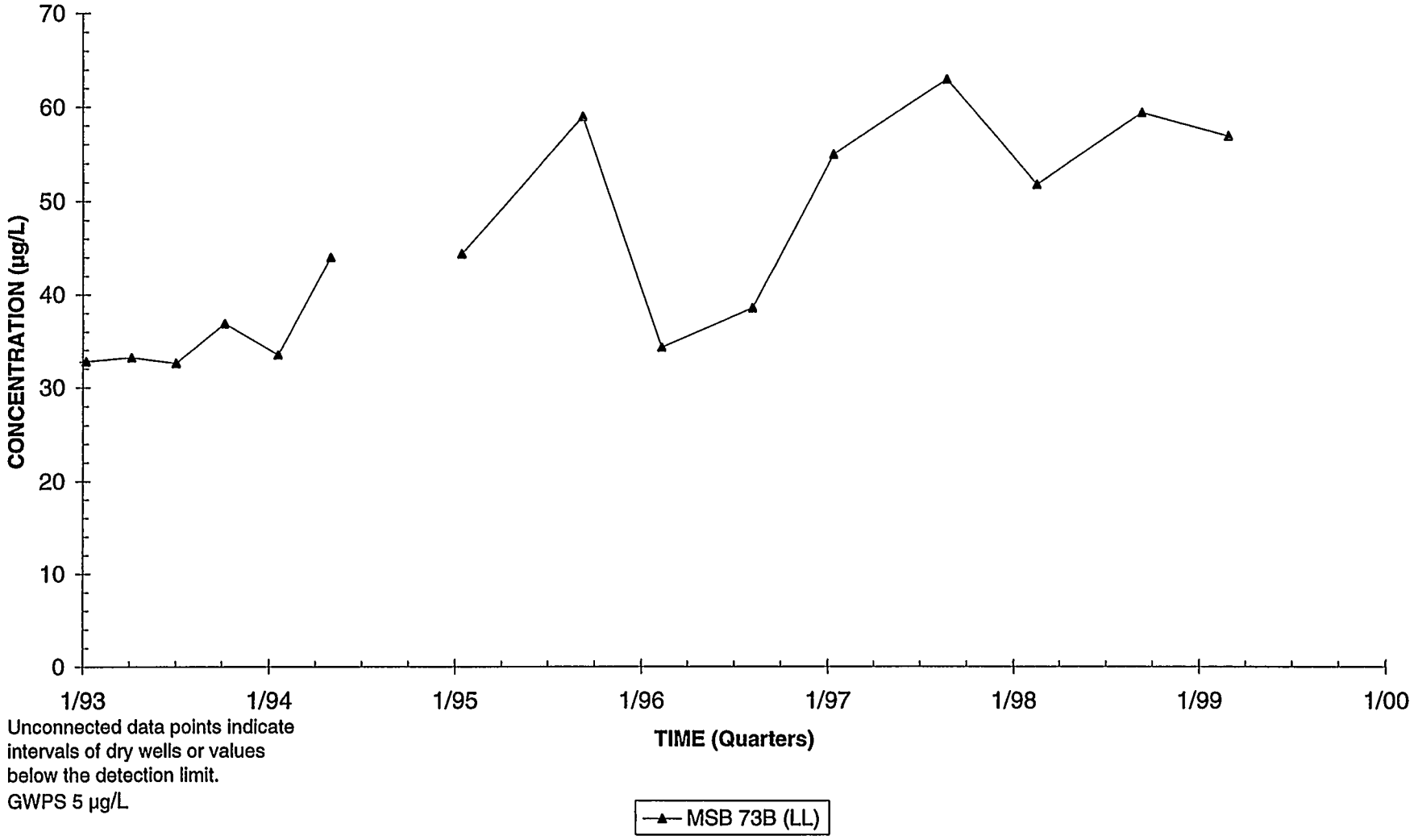

Unconnected data points indicate intervals of dry wells or values below the detection limit.
GWPS 5 µg/L

Note: M=M Area; UL=Upper Lost Lake; LL=Lower Lost Lake; MCBC=Middle Sand; CBA=Crouch Branch

Trichloroethylene Concentrations
Well Cluster MSB 74

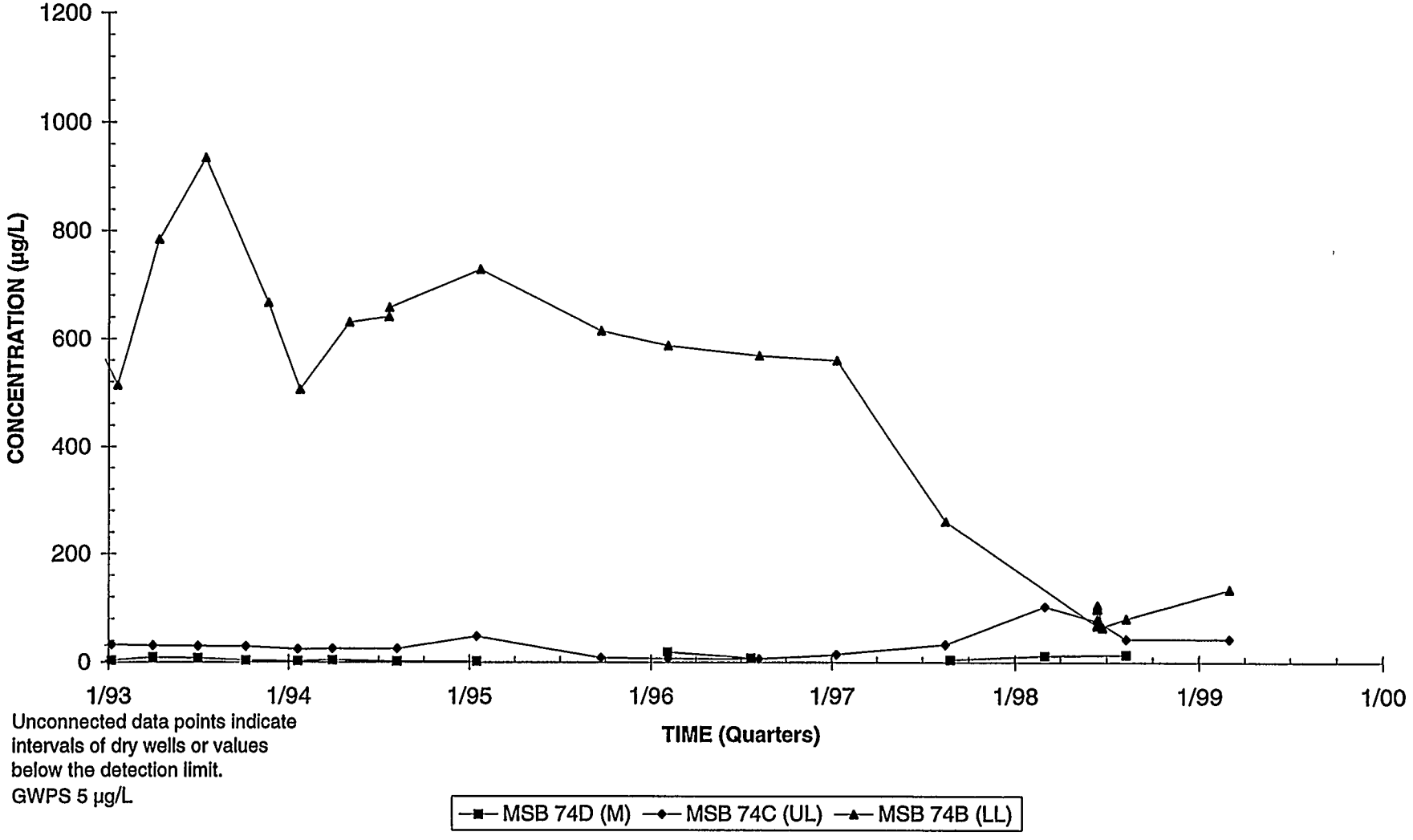

Unconnected data points indicate intervals of dry wells or values below the detection limit.
GWPS 5 µg/L

Note: M=M Area; UL=Upper Lost Lake; LL=Lower Lost Lake; MCBC=Middle Sand; CBA=Crouch Branch

Trichloroethylene Concentrations
Well Cluster MSB 75

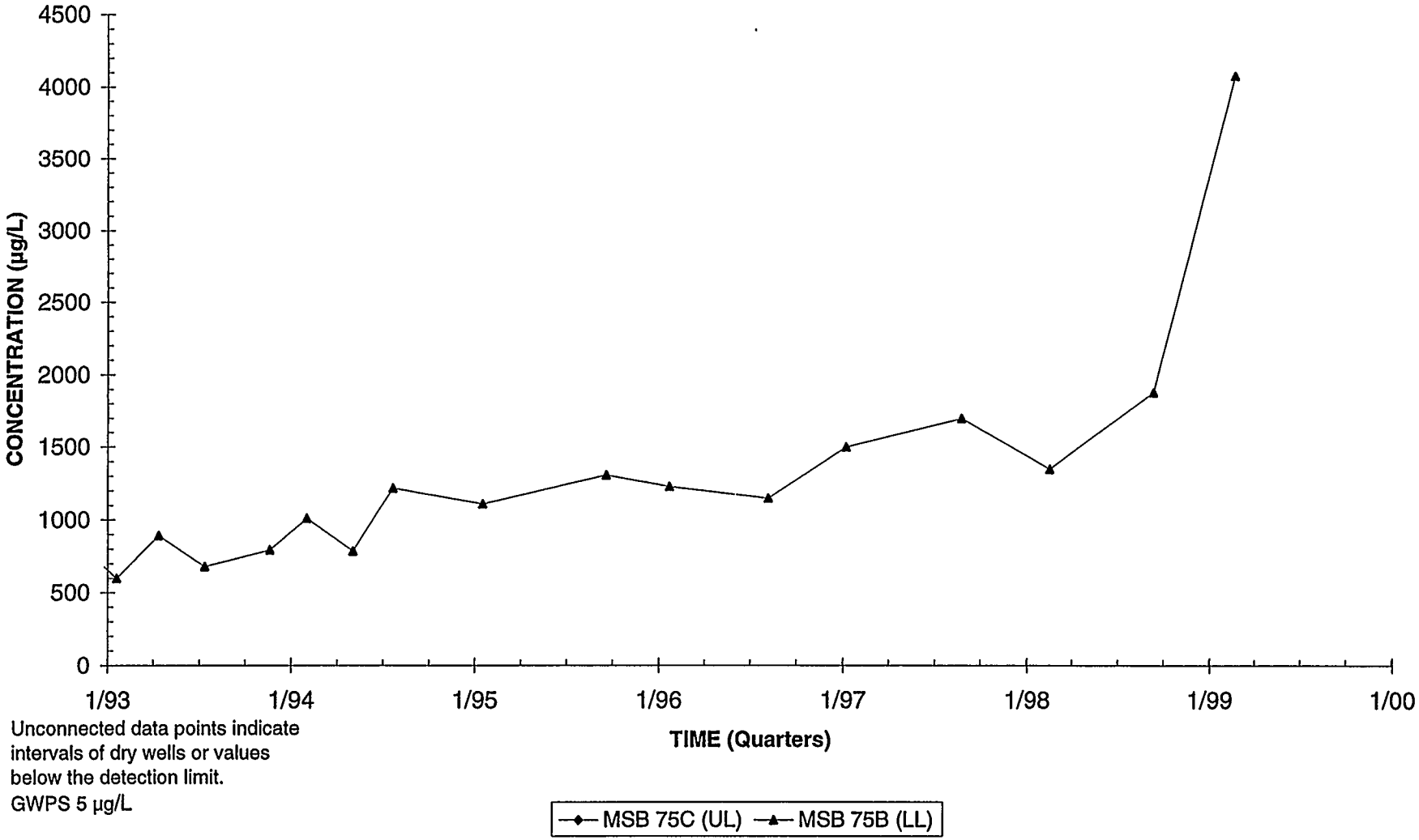

Unconnected data points indicate intervals of dry wells or values below the detection limit.
GWPS 5 µg/L

Note: M=M Area; UL=Upper Lost Lake; LL=Lower Lost Lake; MCBC=Middle Sand; CBA=Crouch Branch

Trichloroethylene Concentrations
Well MSB 76C

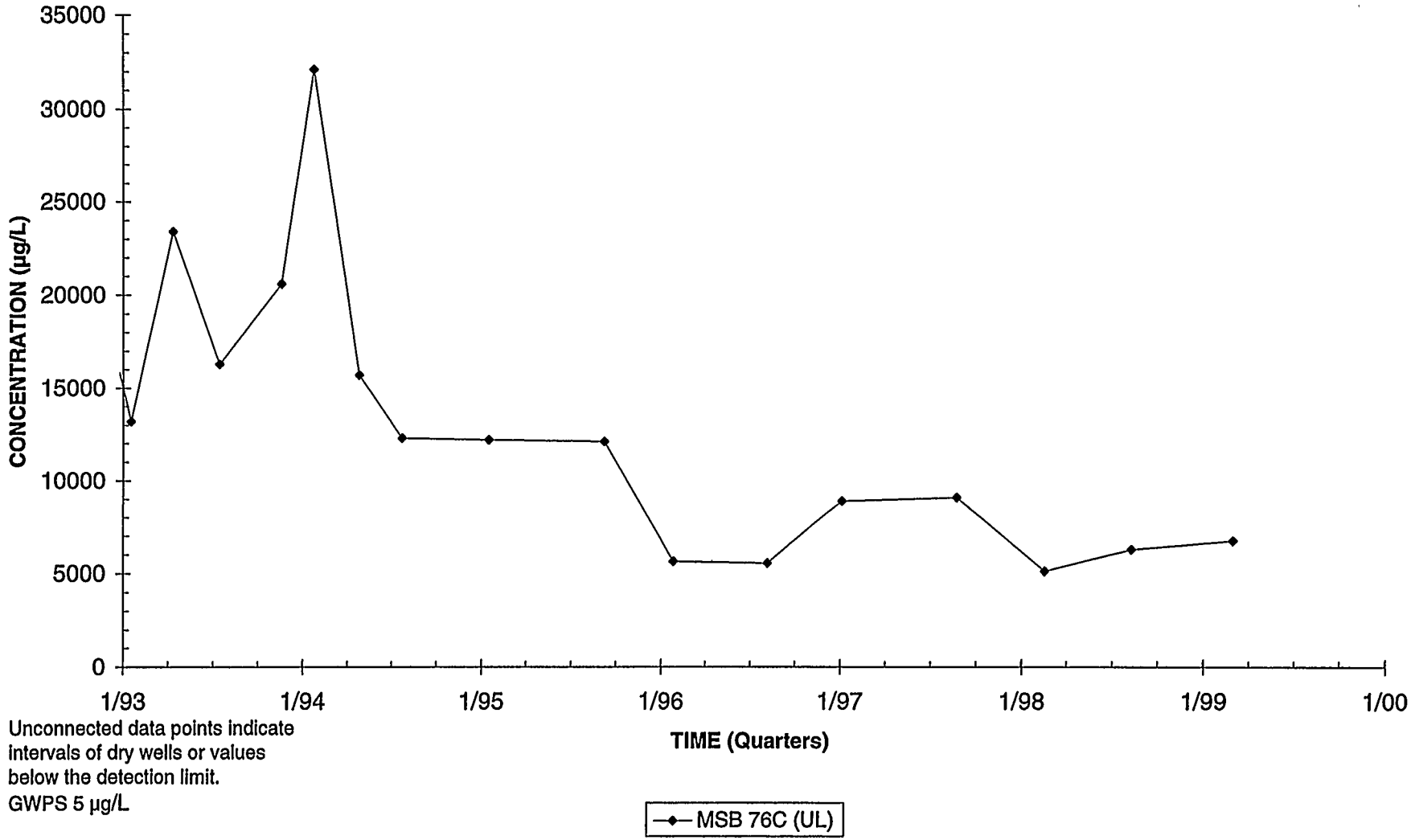

Unconnected data points indicate intervals of dry wells or values below the detection limit.
GWPS 5 µg/L

Note: M=M Area; UL=Upper Lost Lake; LL=Lower Lost Lake; MCBC=Middle Sand; CBA=Crouch Branch

Trichloroethylene Concentrations
Well Cluster MSB 77

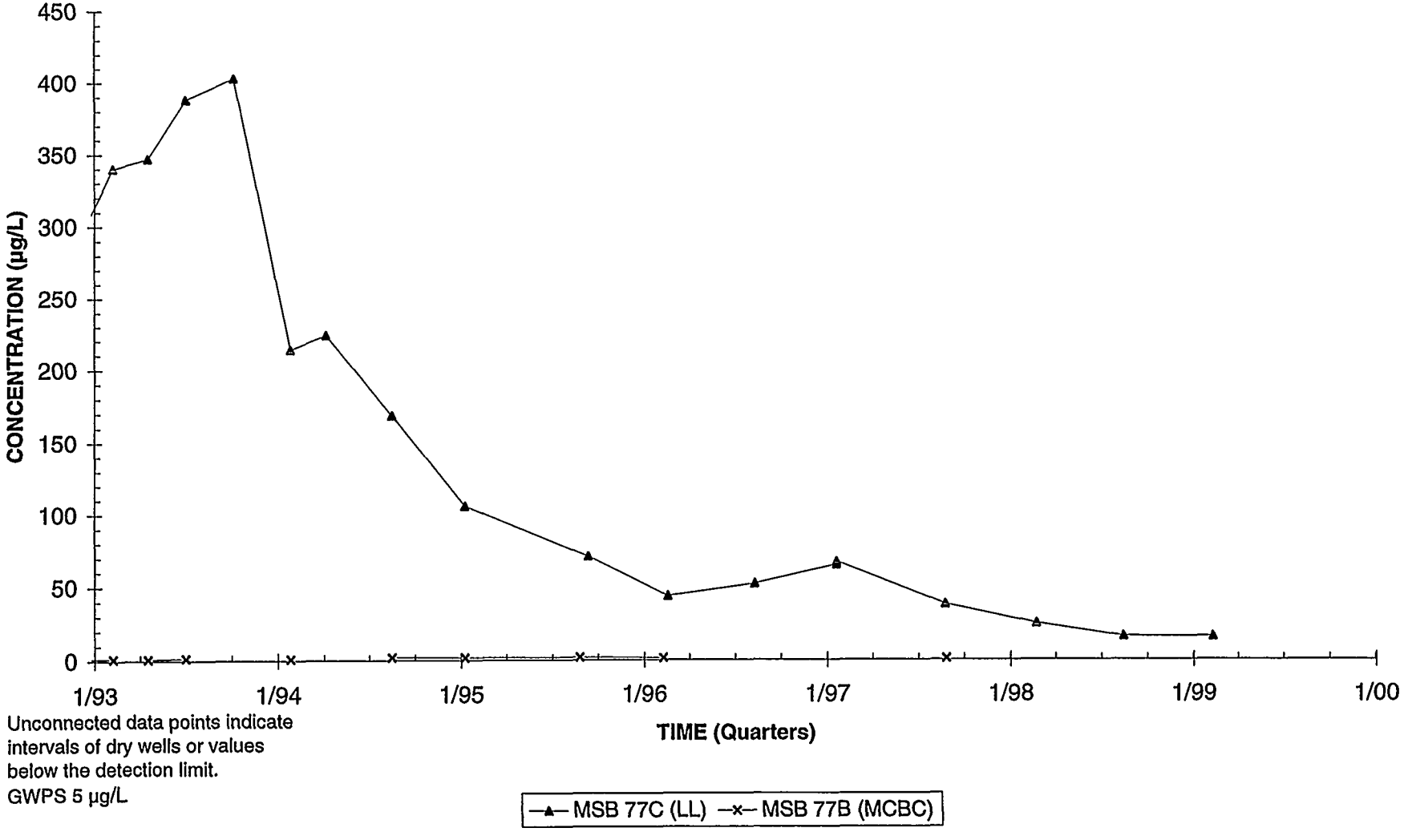

Unconnected data points indicate intervals of dry wells or values below the detection limit.
GWPS 5 µg/L

Note: M=M Area; UL=Upper Lost Lake; LL=Lower Lost Lake; MCBC=Middle Sand; CBA=Crouch Branch

Trichloroethylene Concentrations
Well MSB 78D

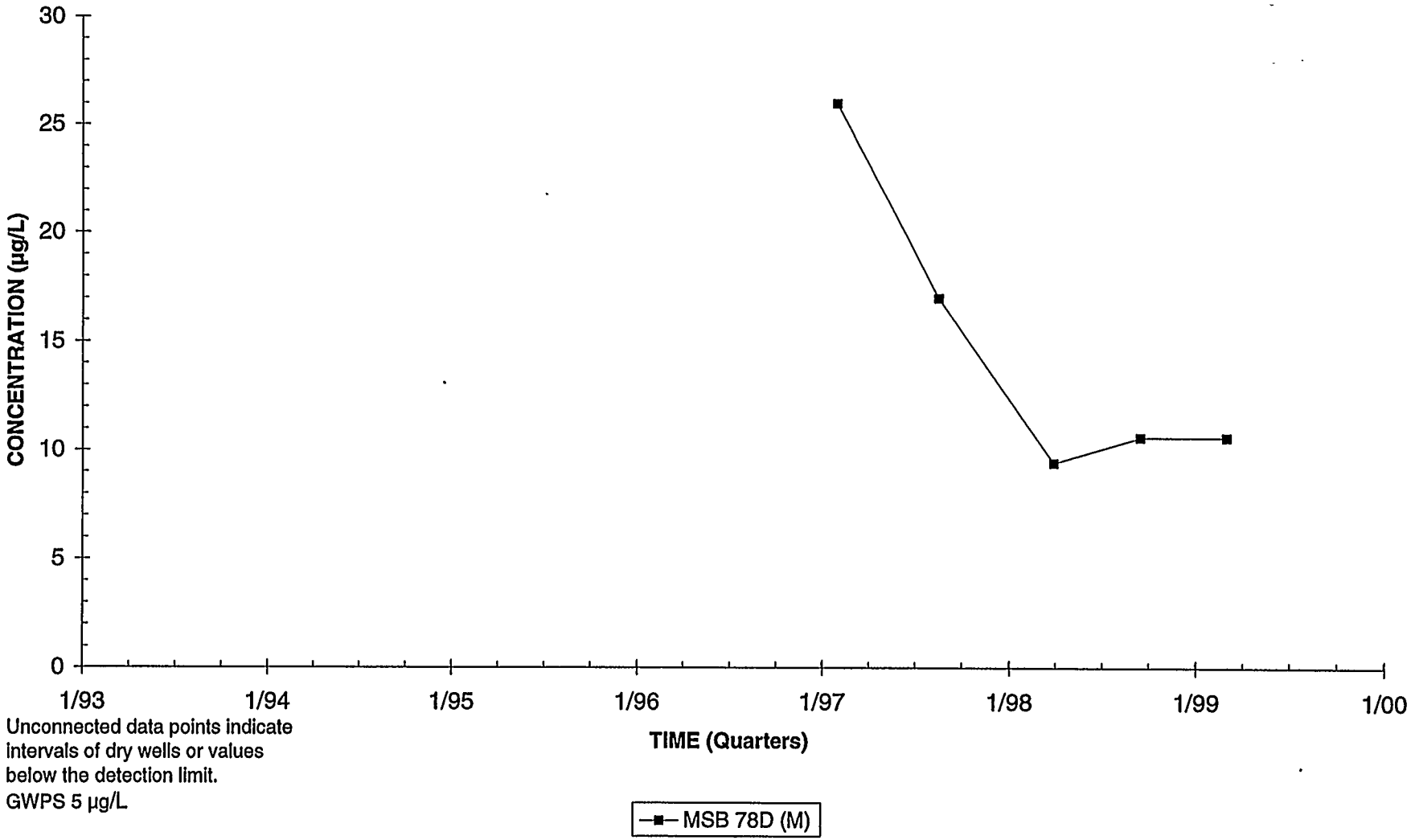

Unconnected data points indicate intervals of dry wells or values below the detection limit.
GWPS 5 µg/L

Note: M=M Area; UL=Upper Lost Lake; LL=Lower Lost Lake; MCBC=Middle Sand; CBA=Crouch Branch

Trichloroethylene Concentrations
Well Cluster MSB 79

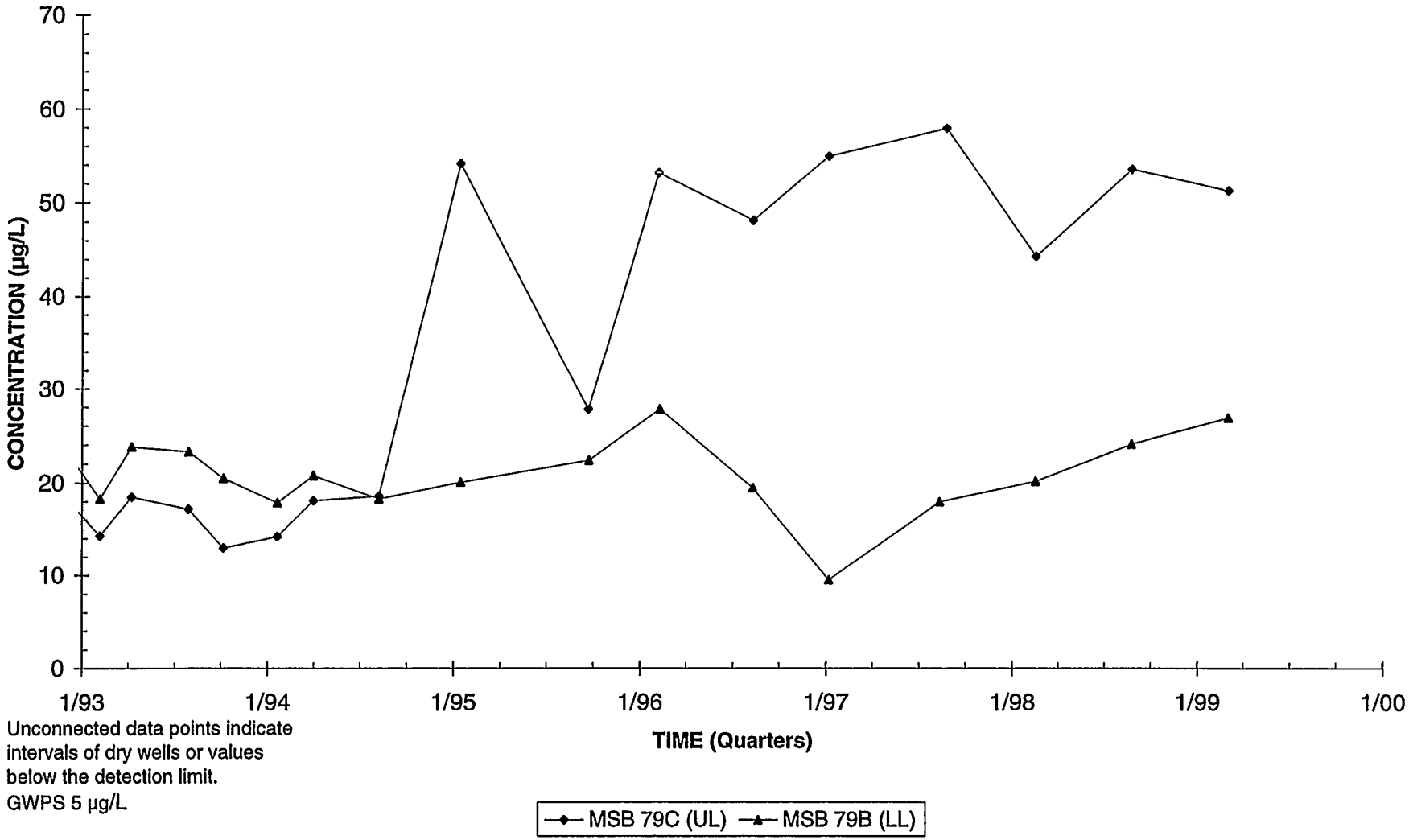

Unconnected data points indicate intervals of dry wells or values below the detection limit.
GWPS 5 µg/L

Note: M=M Area; UL=Upper Lost Lake; LL=Lower Lost Lake; MCBC=Middle Sand; CBA=Crouch Branch

Trichloroethylene Concentrations
Well MSB 81B

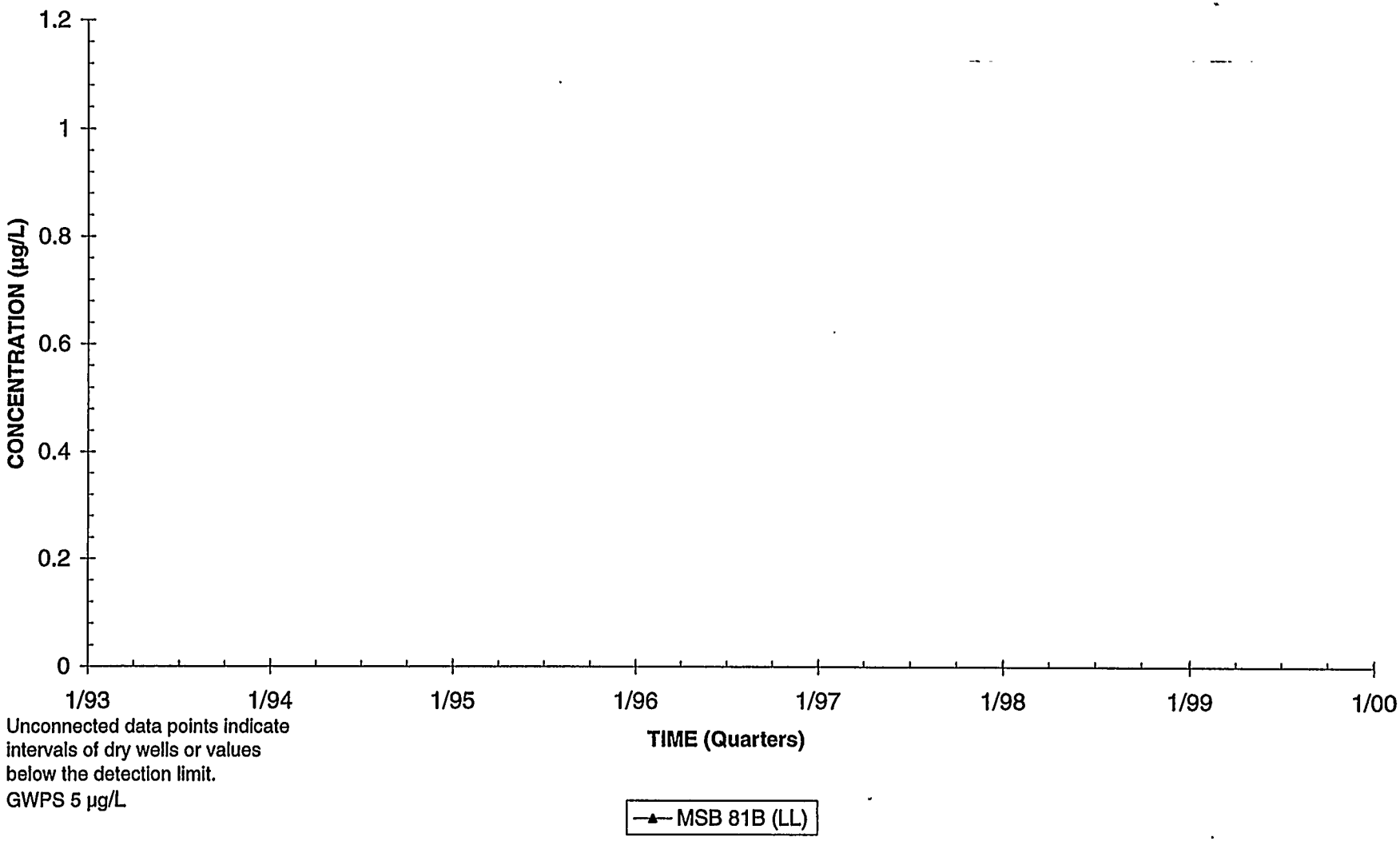

Unconnected data points indicate intervals of dry wells or values below the detection limit.
GWPS 5 µg/L

Note: M=M Area; UL=Upper Lost Lake; LL=Lower Lost Lake; MCBC=Middle Sand; CBA=Crouch Branch

Trichloroethylene Concentrations
Well Cluster MSB 82

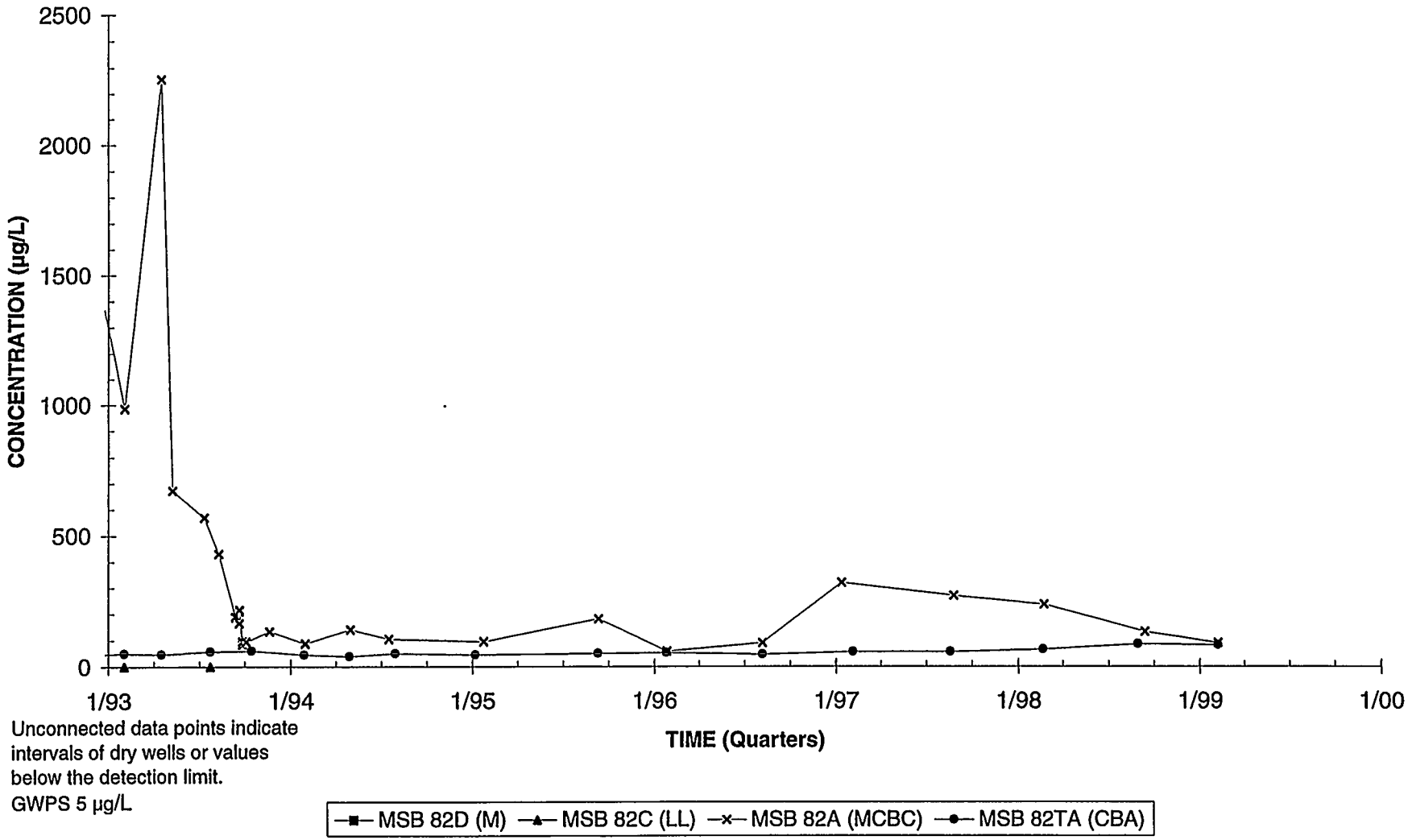

Unconnected data points indicate intervals of dry wells or values below the detection limit.
GWPS 5 µg/L

Note: M=M Area; UL=Upper Lost Lake; LL=Lower Lost Lake; MCBC=Middle Sand; CBA=Crouch Branch

Trichloroethylene Concentrations
Well Cluster MSB 83

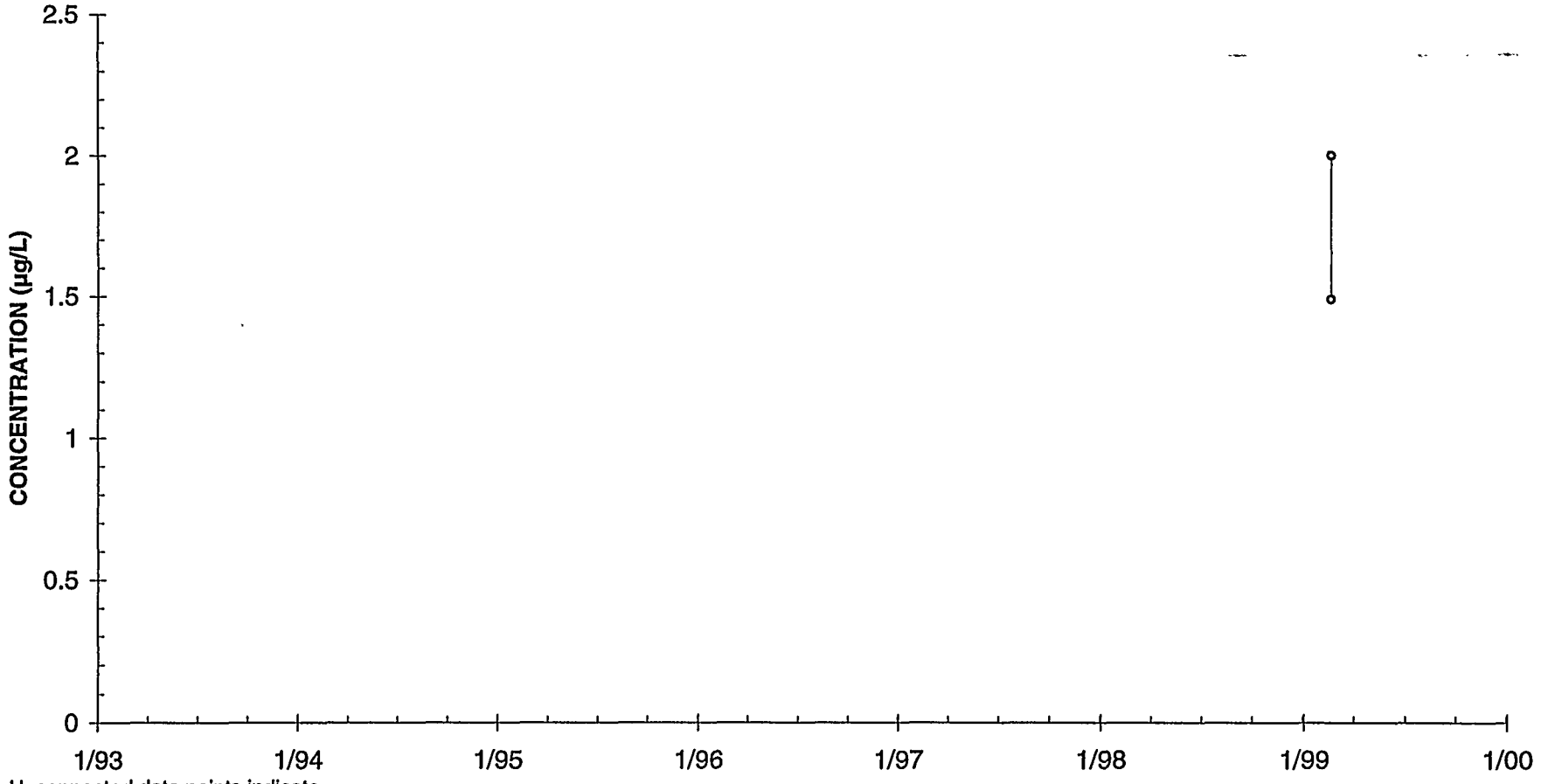

Unconnected data points indicate intervals of dry wells or values below the detection limit.
GWPS 5 µg/L

—■— MSB 83D (M) —▲— MSB 83C (LL) —x— MSB 83B (MCBC) —o— MSB 83TA (CBA)

Note: M=M Area; UL=Upper Lost Lake; LL=Lower Lost Lake; MCBC=Middle Sand; CBA=Crouch Branch

Trichloroethylene Concentrations
Well Cluster MSB 84

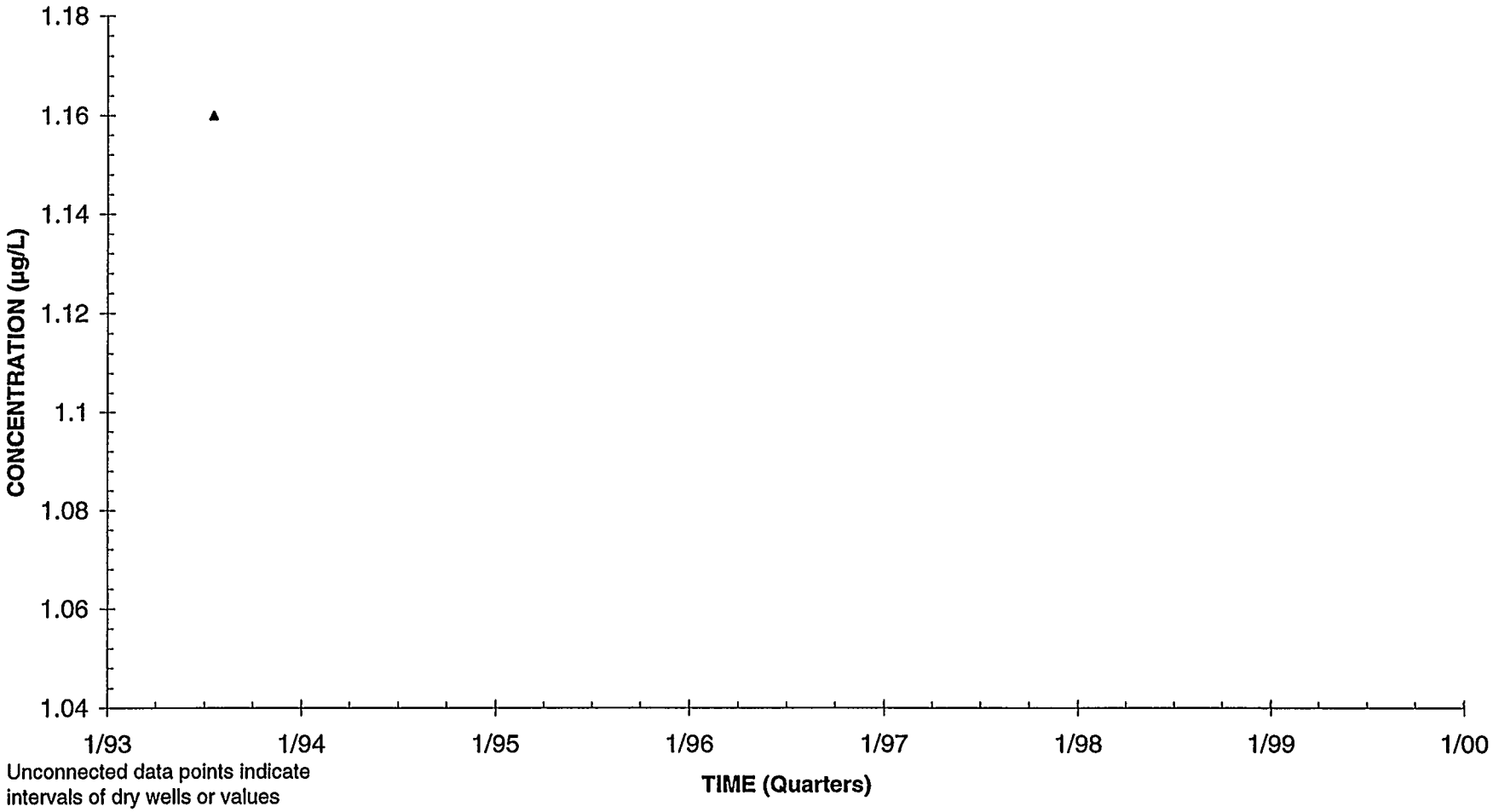

Unconnected data points indicate intervals of dry wells or values below the detection limit.
GWPS 5 µg/L

—▲— MSB 84C (LL) —×— MSB 84A (MCBC)

Note: M=M Area; UL=Upper Lost Lake; LL=Lower Lost Lake; MCBC=Middle Sand; CBA=Crouch Branch

Trichloroethylene Concentrations
Well Cluster MSB 85

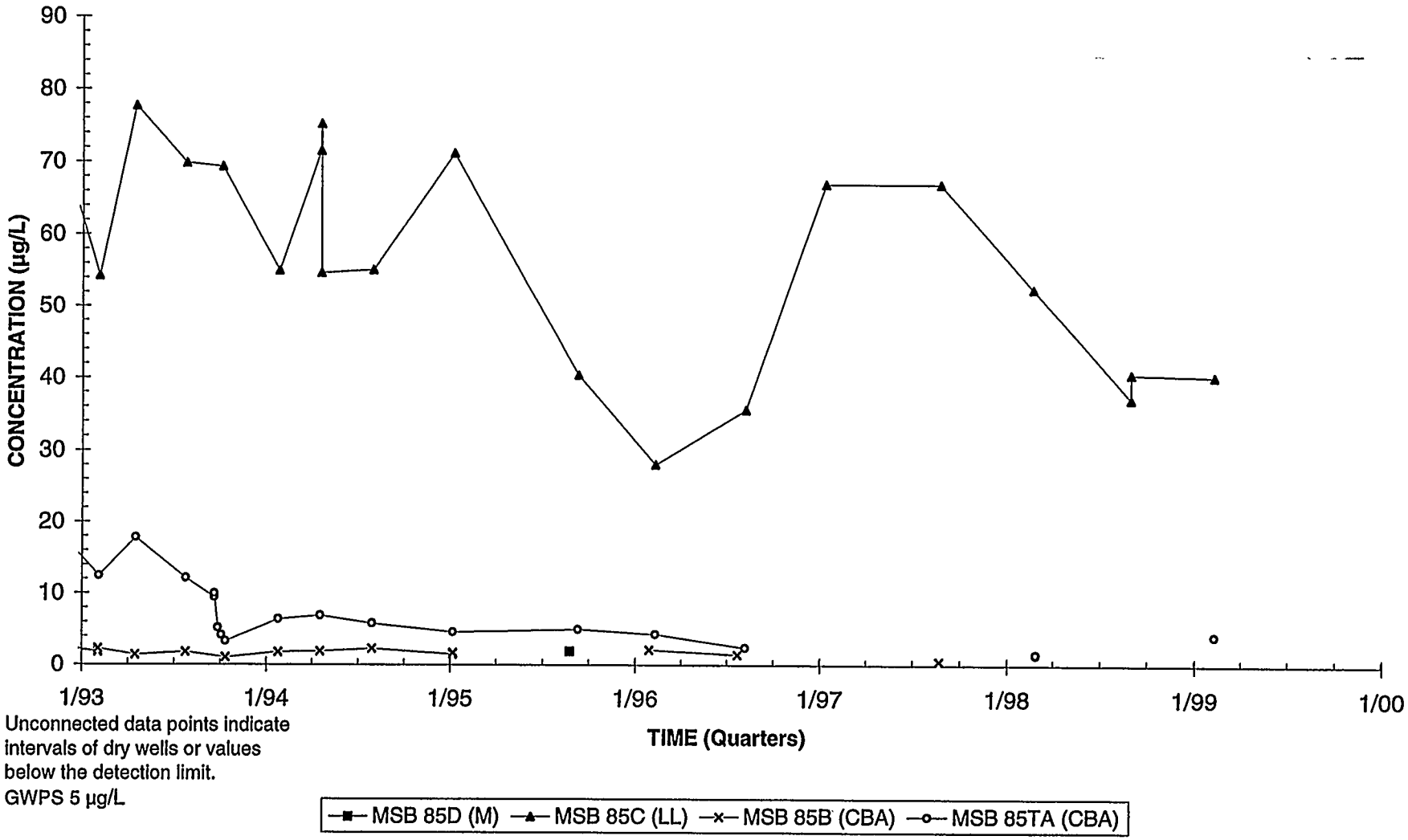

Unconnected data points indicate intervals of dry wells or values below the detection limit.
GWPS 5 µg/L

Note: M=M Area; UL=Upper Lost Lake; LL=Lower Lost Lake; MCBC=Middle Sand; CBA=Crouch Branch

Trichloroethylene Concentrations
Well MSB 86C

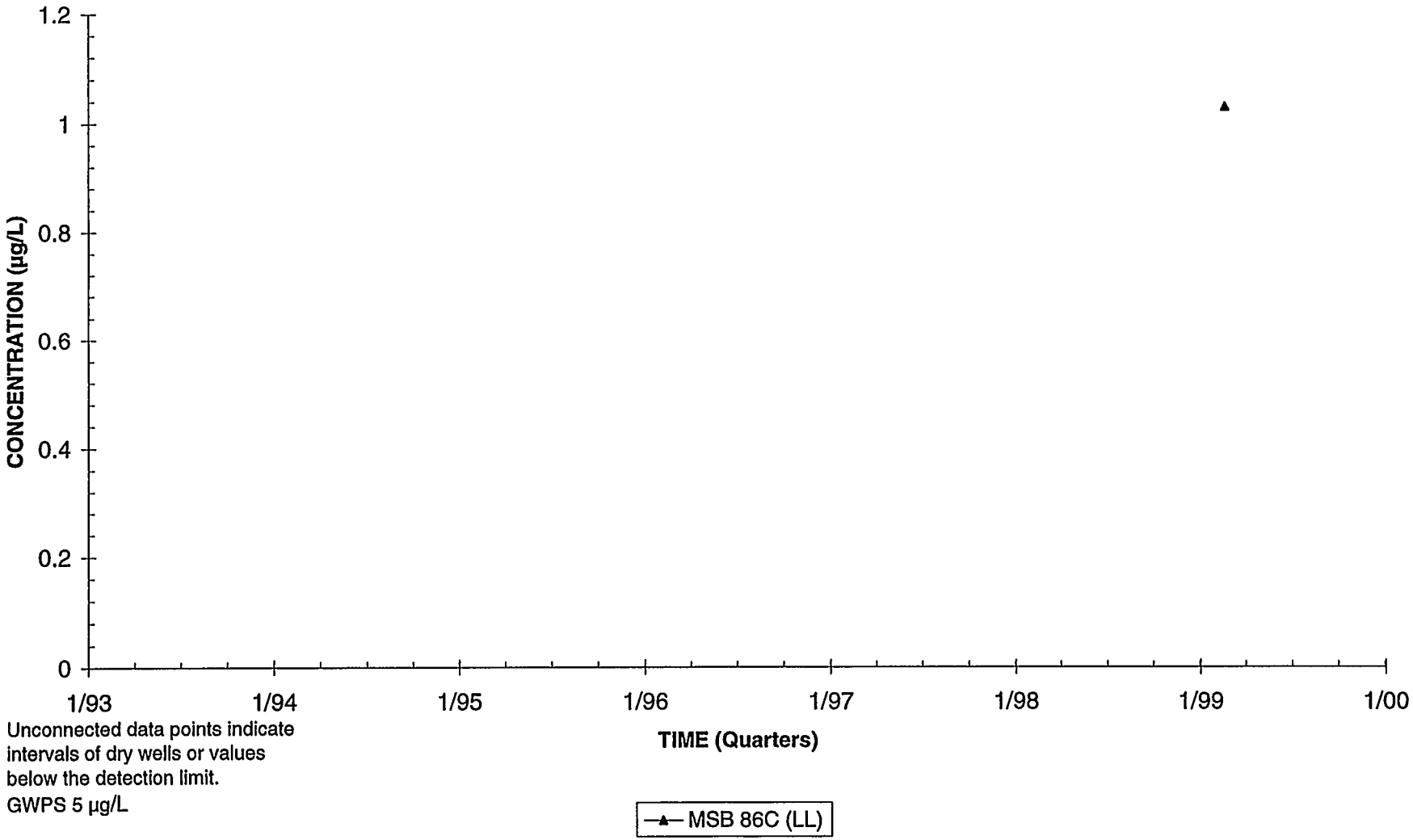

Unconnected data points indicate intervals of dry wells or values below the detection limit.
GWPS 5 µg/L

Note: M=M Area; UL=Upper Lost Lake; LL=Lower Lost Lake; MCBC=Middle Sand; CBA=Crouch Branch

Trichloroethylene Concentrations
Well Cluster MSB 87

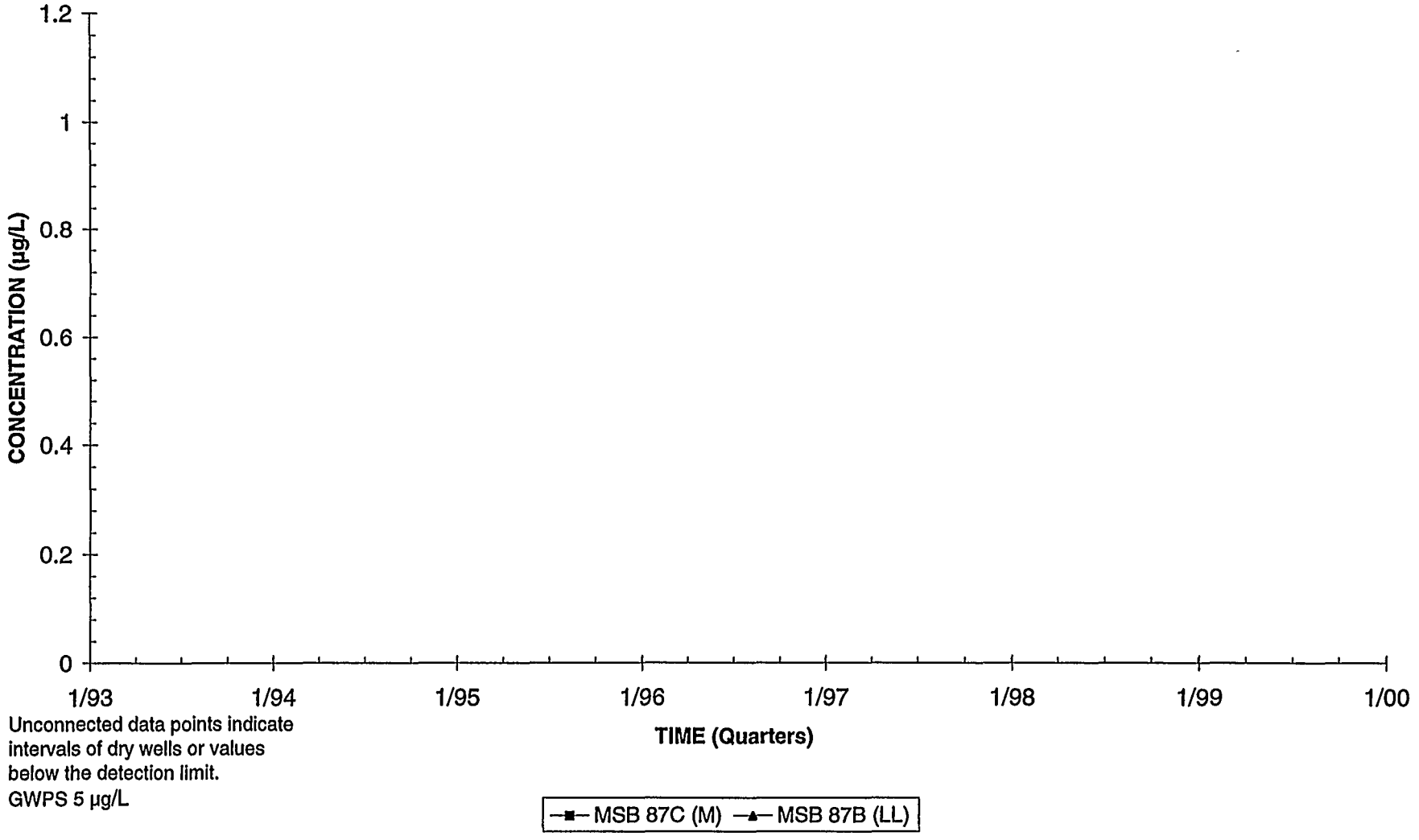

Unconnected data points indicate intervals of dry wells or values below the detection limit.
GWPS 5 µg/L

Note: M=M Area; UL=Upper Lost Lake; LL=Lower Lost Lake; MCBC=Middle Sand; CBA=Crouch Branch

Trichloroethylene Concentrations
Well Cluster MSB 88

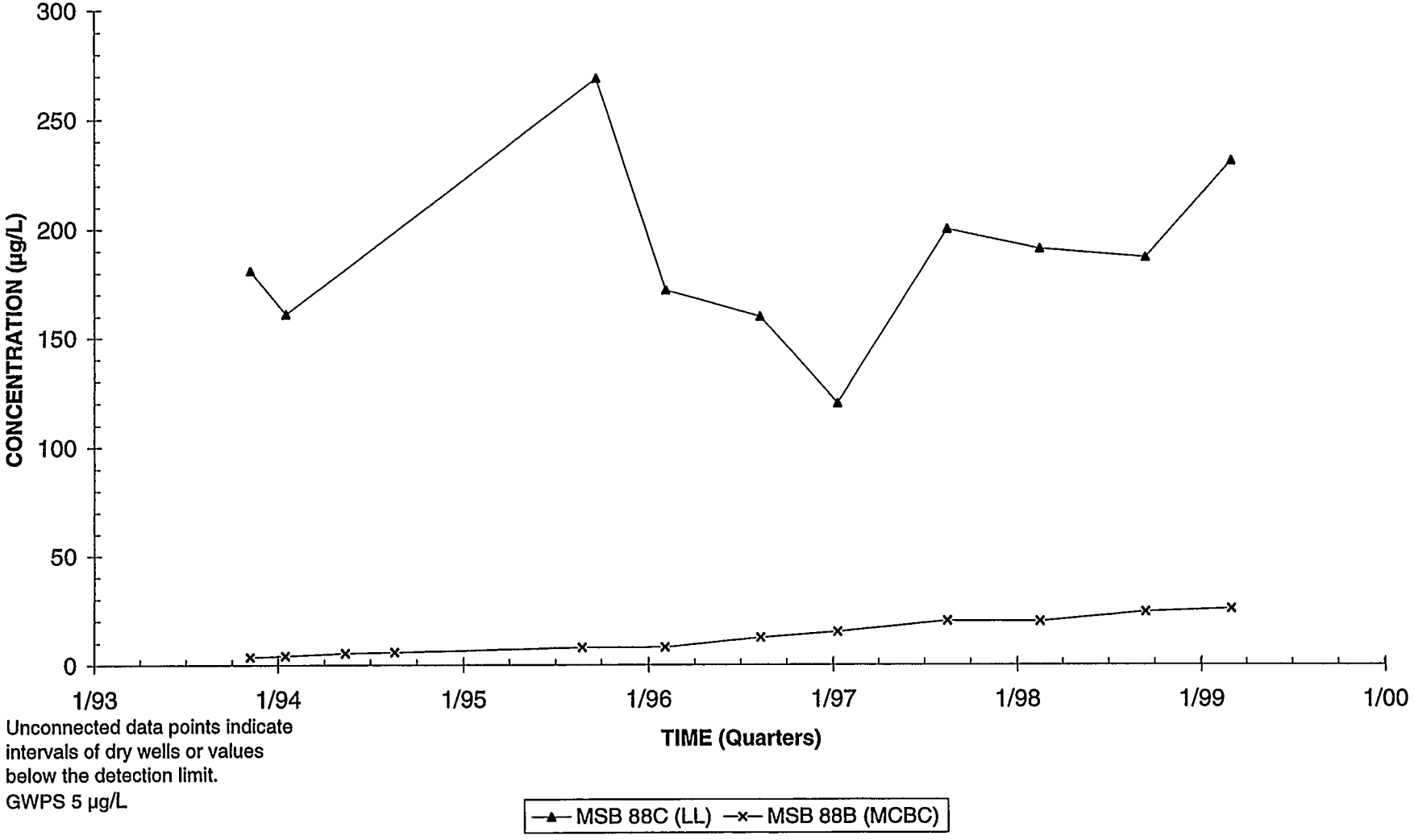

Unconnected data points indicate intervals of dry wells or values below the detection limit.
GWPS 5 µg/L

Note: M=M Area; UL=Upper Lost Lake; LL=Lower Lost Lake; MCBC=Middle Sand; CBA=Crouch Branch

Trichloroethylene Concentrations
Well MSB 89B

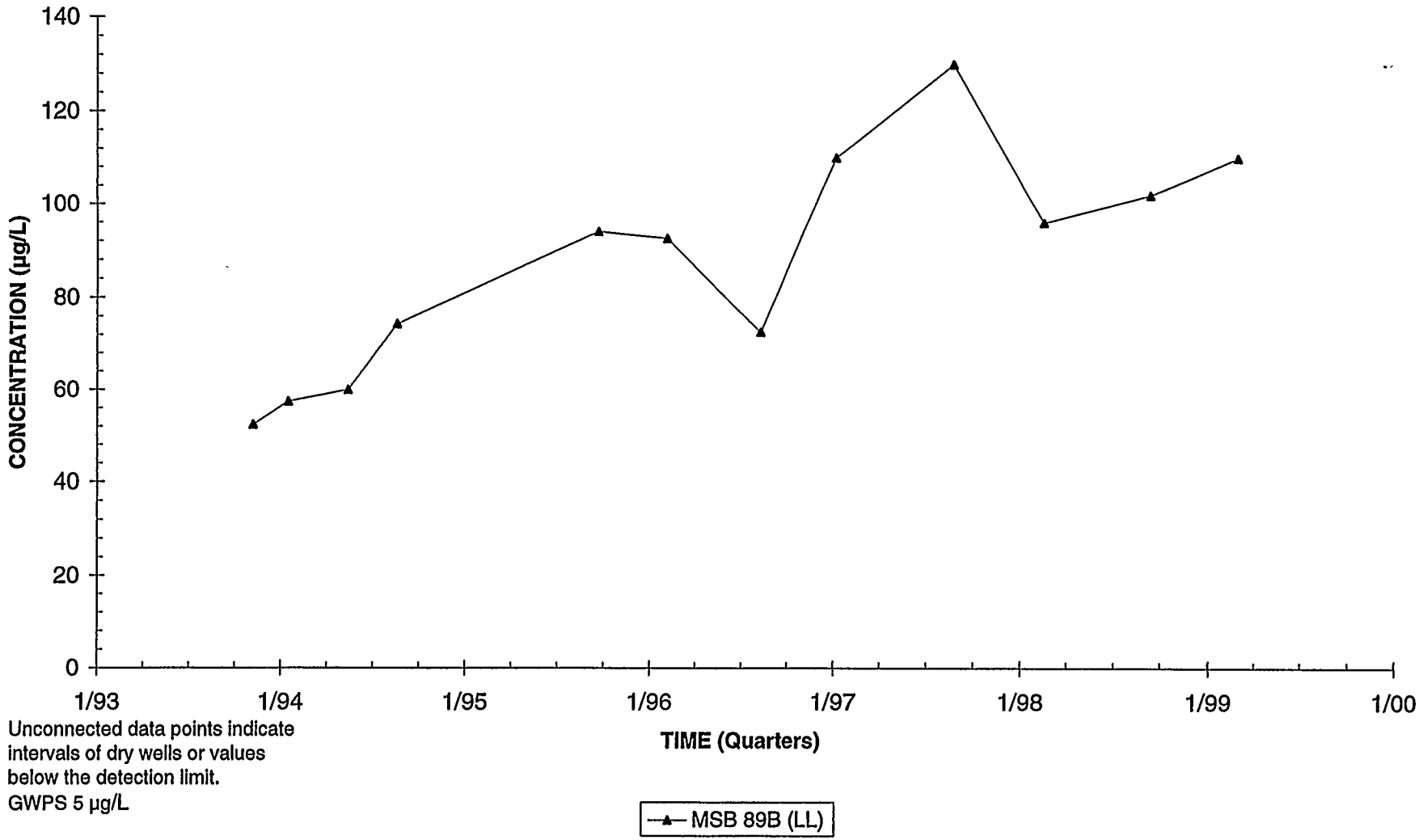

Unconnected data points indicate intervals of dry wells or values below the detection limit.
GWPS 5 µg/L

Note: M=M Area; UL=Upper Lost Lake; LL=Lower Lost Lake; MCBC=Middle Sand; CBA=Crouch Branch

Trichloroethylene Concentrations
Well Cluster SRW 2

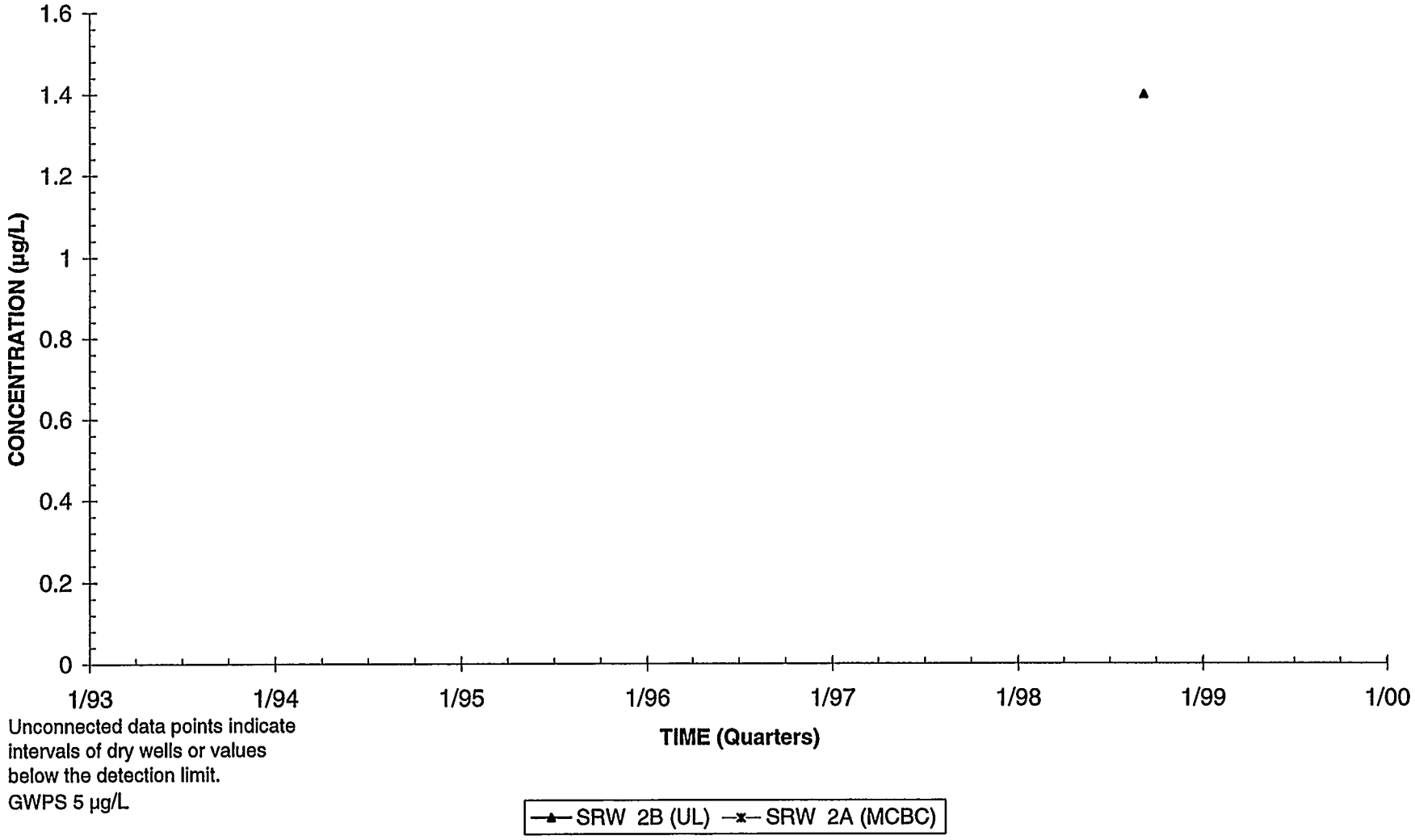

Unconnected data points indicate intervals of dry wells or values below the detection limit.
GWPS 5 µg/L

Note: M=M Area; UL=Upper Lost Lake; LL=Lower Lost Lake; MCBC=Middle Sand; CBA=Crouch Branch

Trichloroethylene Concentrations
Well Cluster SRW 14

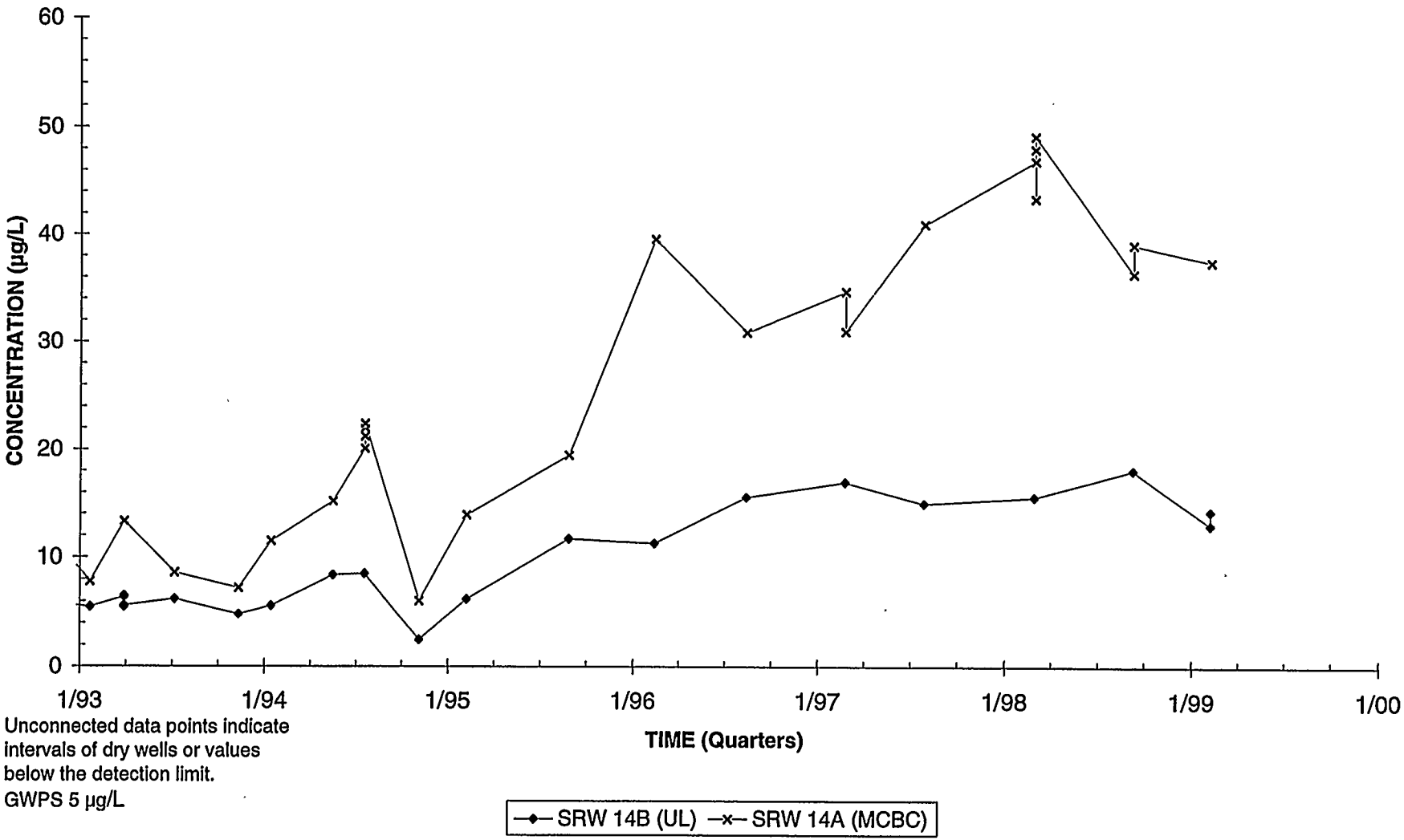

Unconnected data points indicate intervals of dry wells or values below the detection limit.
GWPS 5 µg/L

Note: M=M Area; UL=Upper Lost Lake; LL=Lower Lost Lake; MCBC=Middle Sand; CBA=Crouch Branch

Trichloroethylene Concentrations
Well Cluster SRW 16

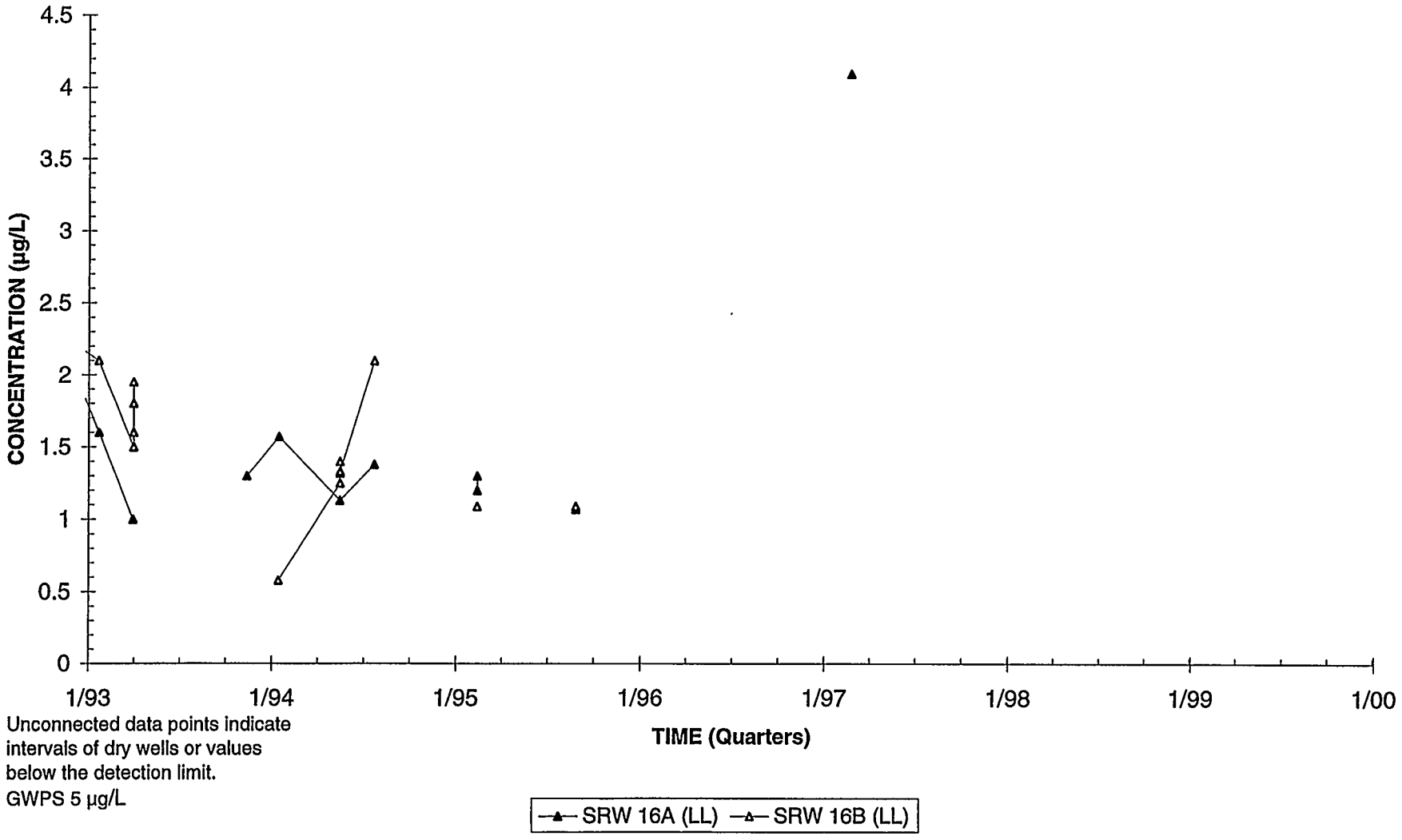

Unconnected data points indicate intervals of dry wells or values below the detection limit.
GWPS 5 µg/L

Note: M=M Area; UL=Upper Lost Lake; LL=Lower Lost Lake; MCBC=Middle Sand; CBA=Crouch Branch

APPENDIX G: HYDROGRAPHS

THIS PAGE LEFT BLANK INTENTIONALLY.

Hydrograph
Well Cluster ABP 1

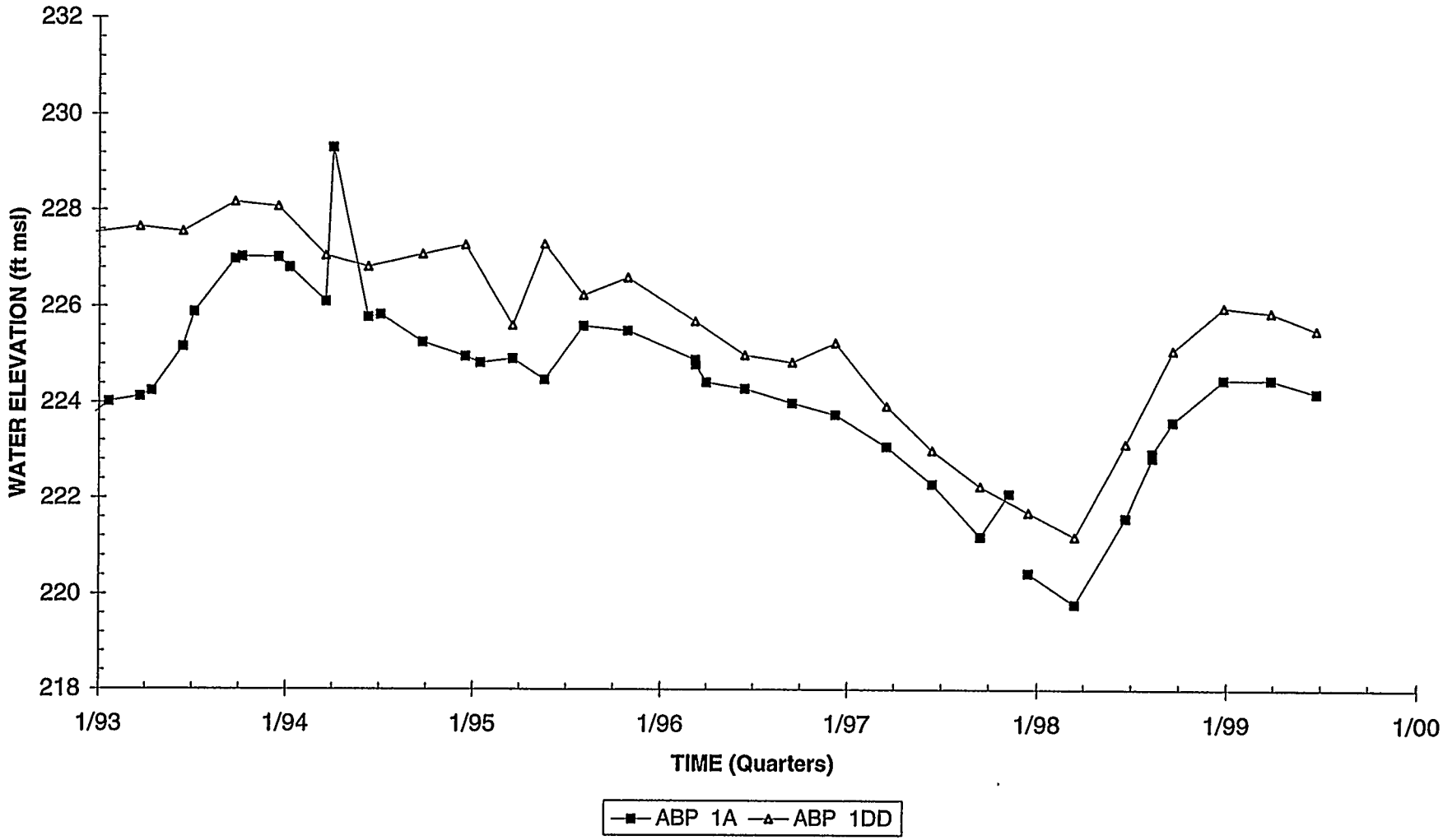

Hydrograph
Well Cluster ABP 2

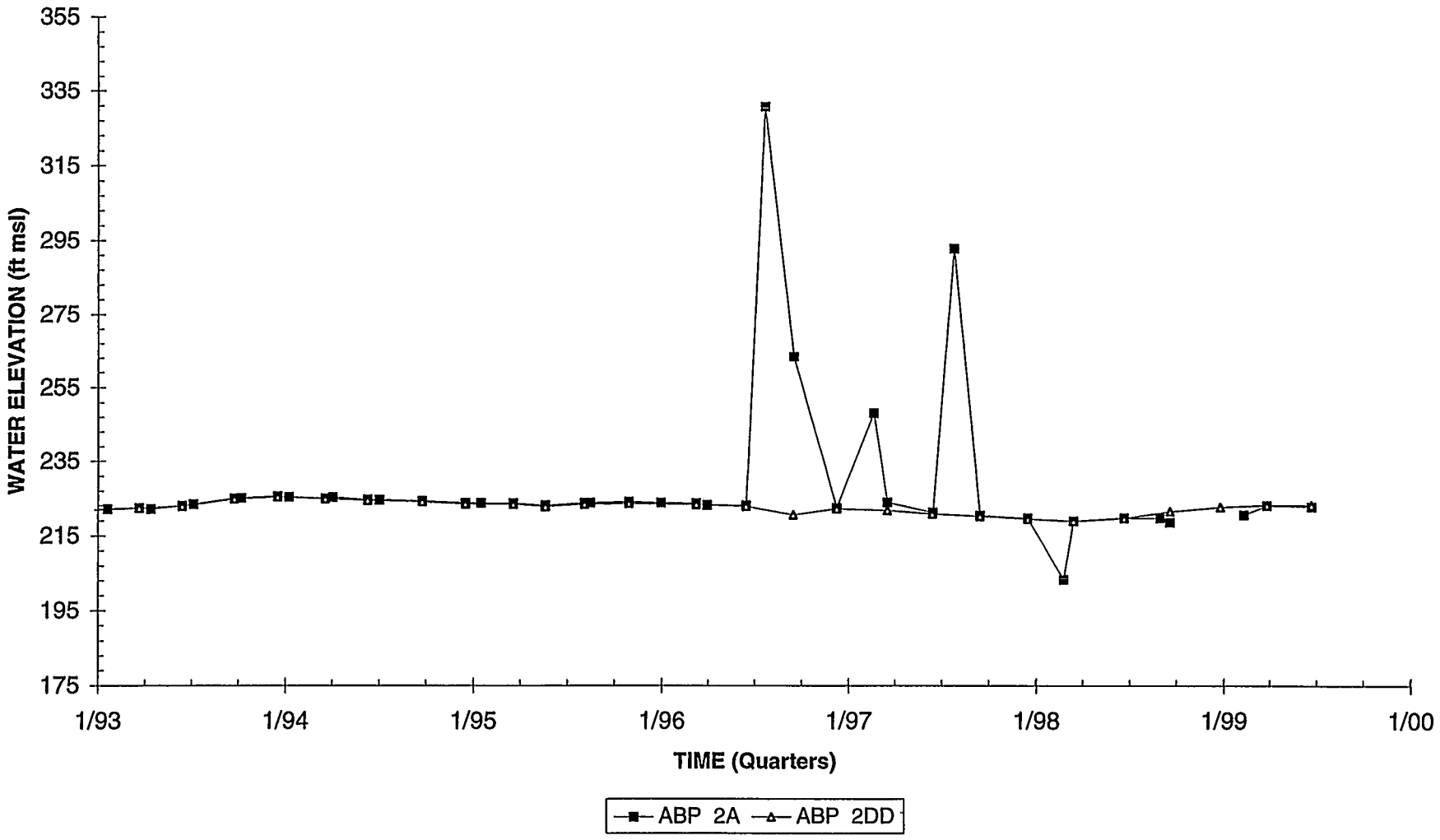

Hydrograph
Well Cluster ABP 3

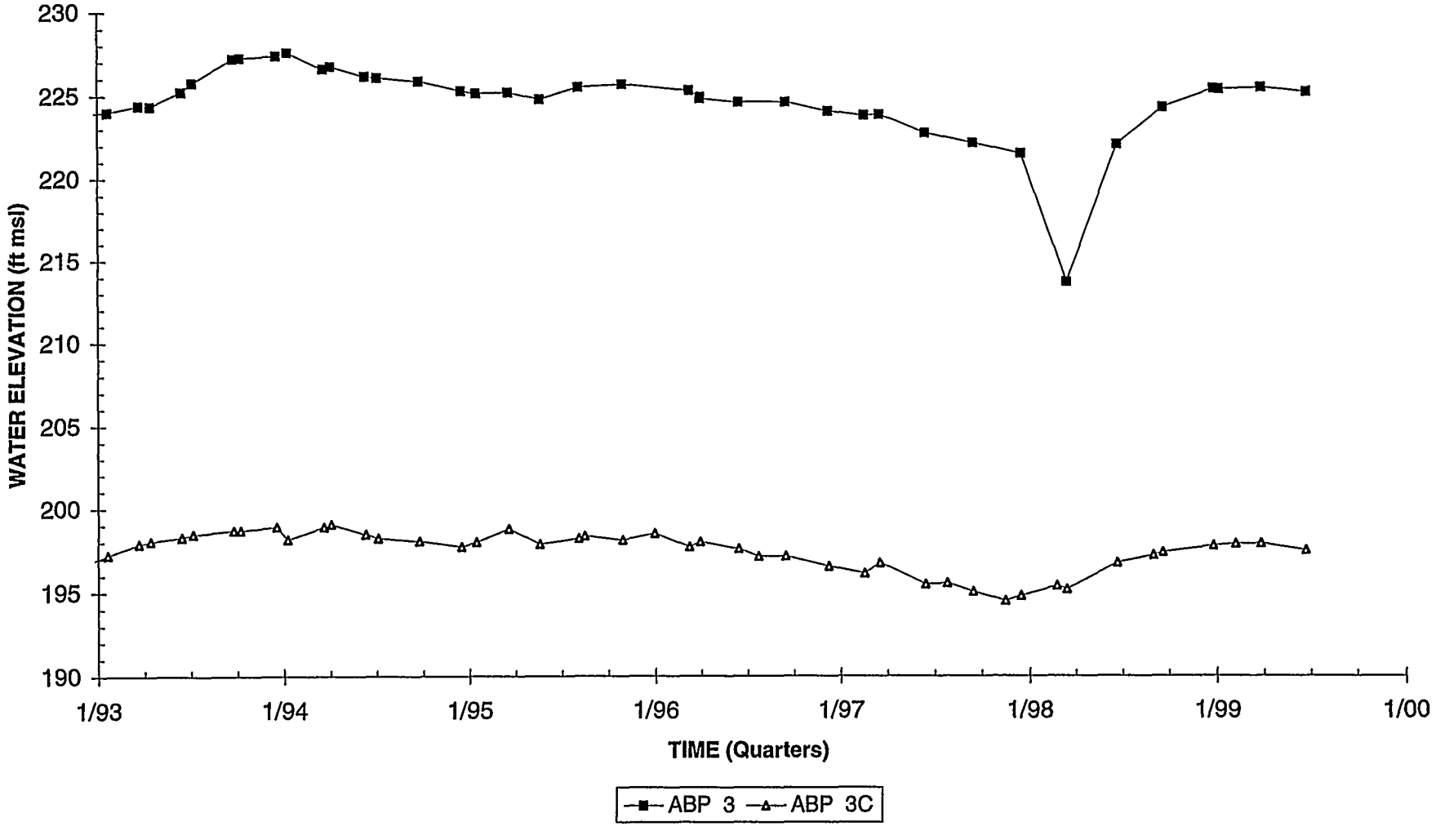

Hydrograph
Well Cluster ABP 4

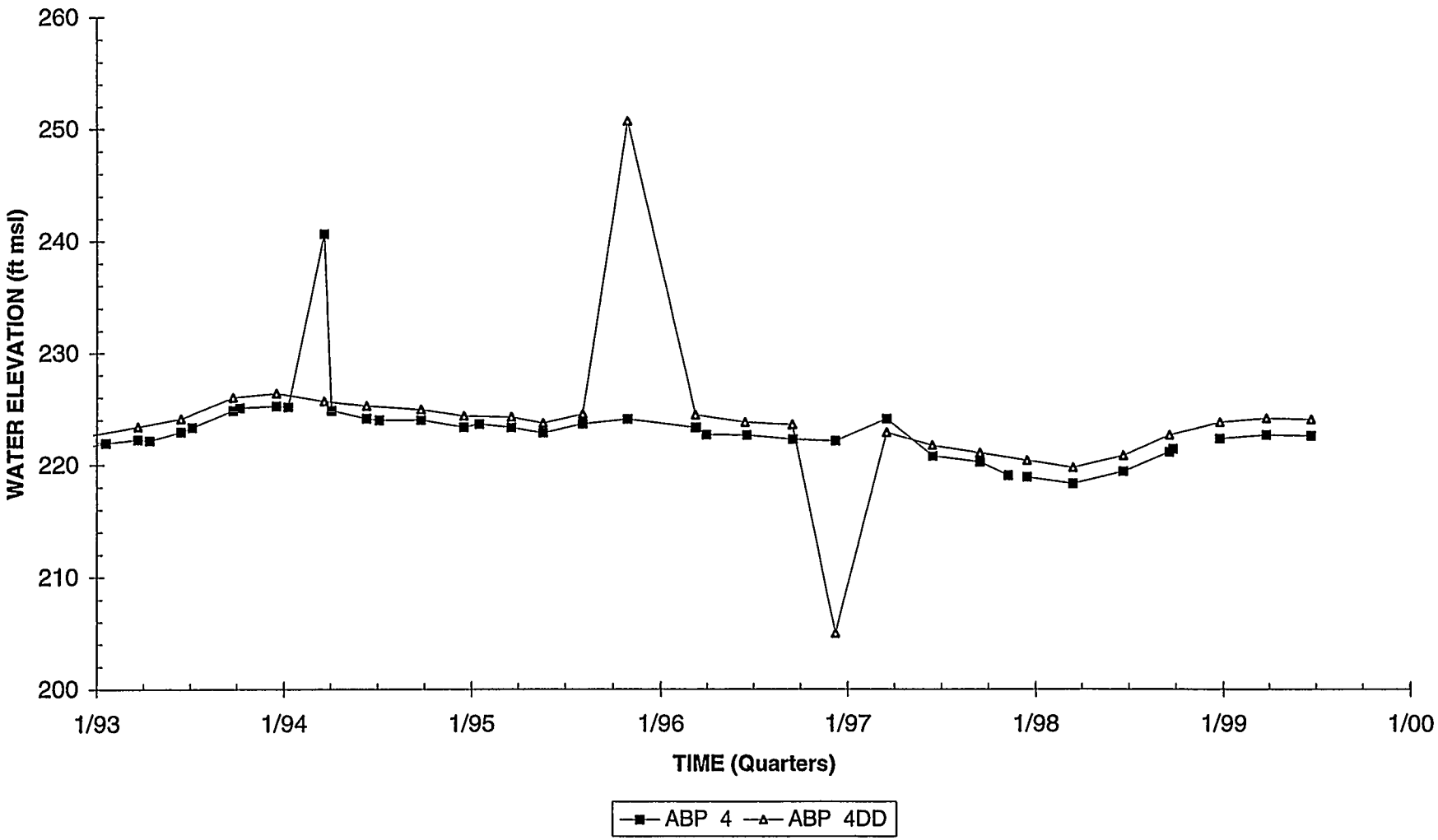

Hydrograph
Well ABP 6D

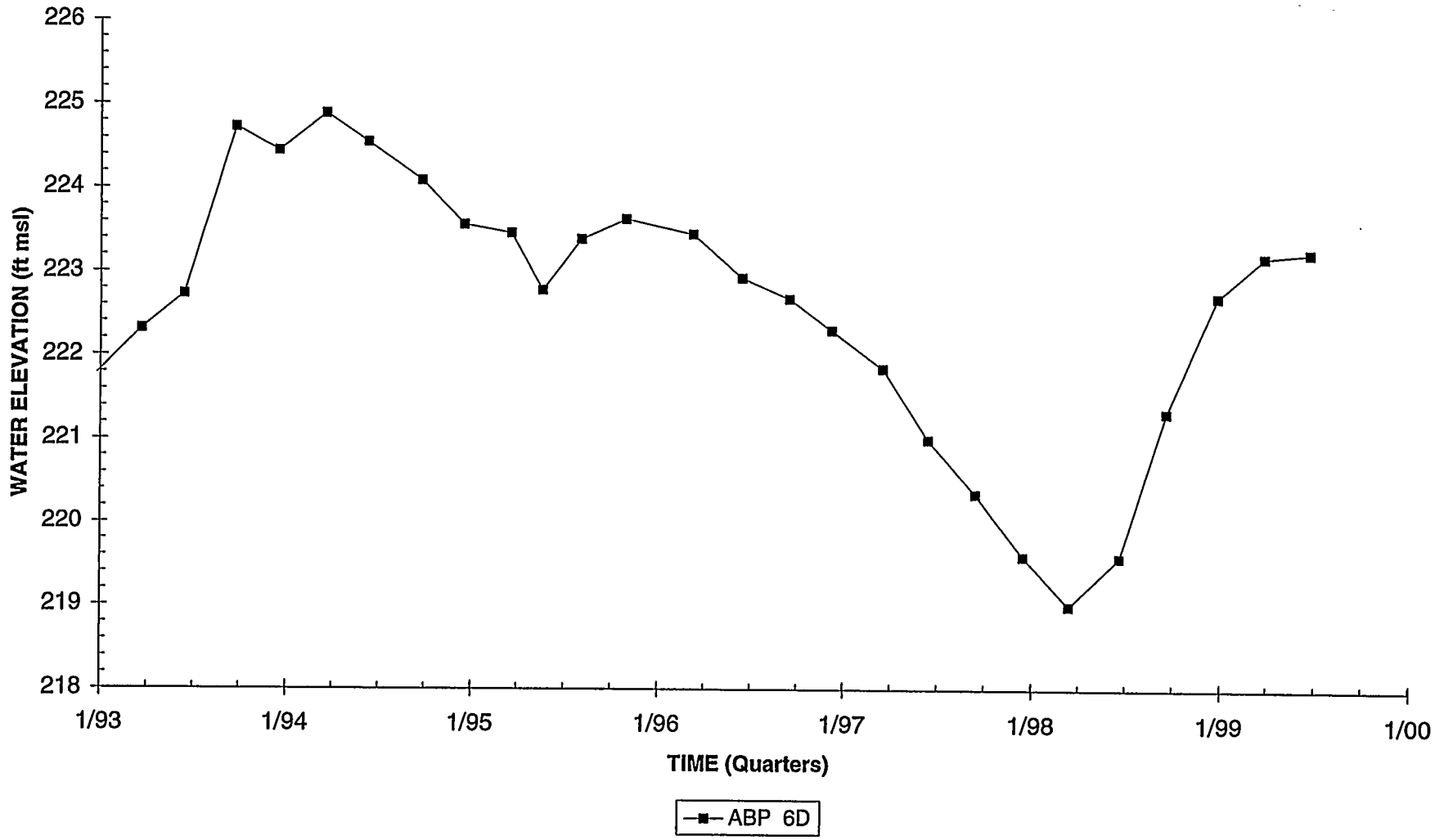

Hydrograph
Well ABP 7D

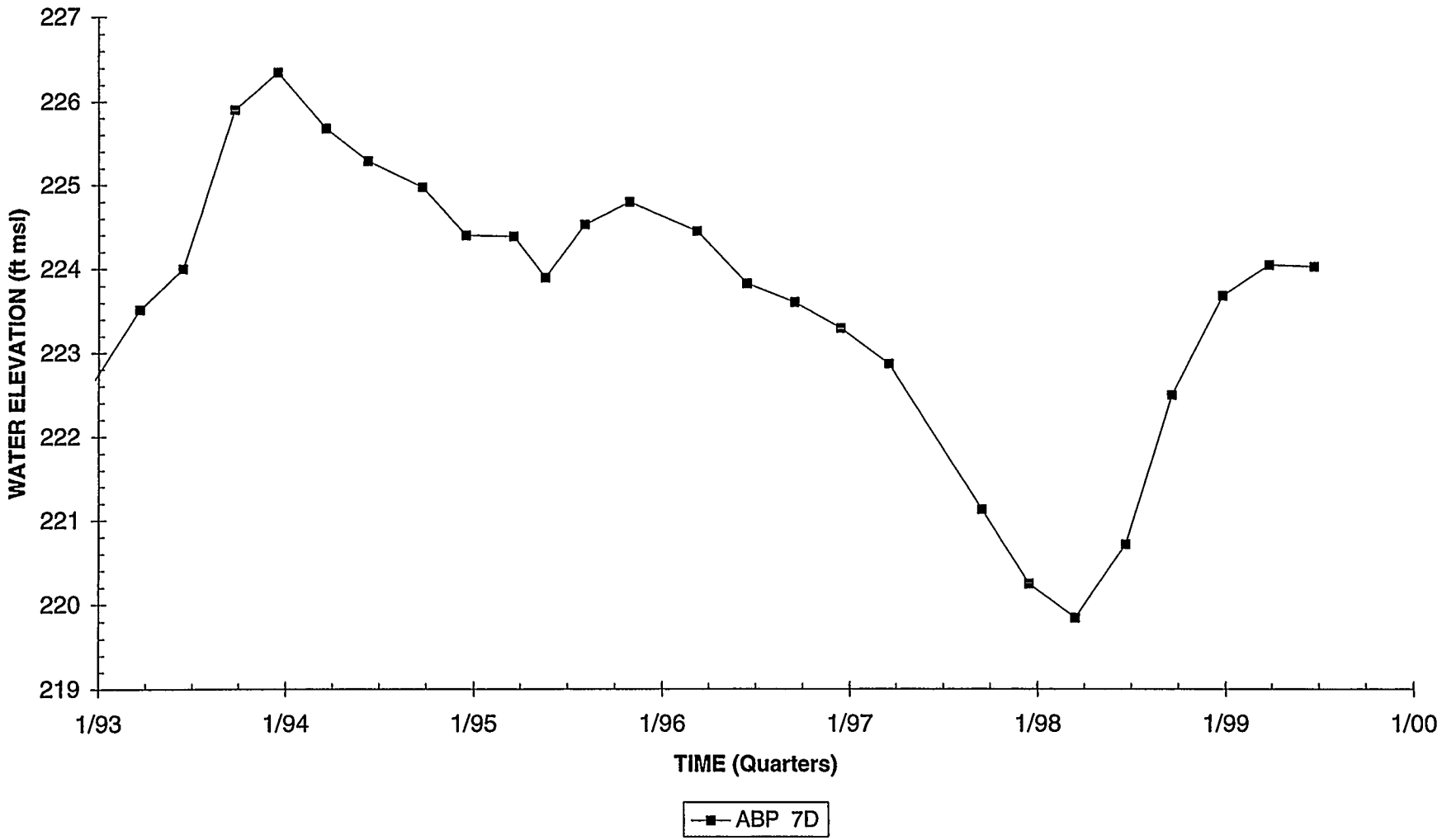

Hydrograph
Well Cluster ABP 8

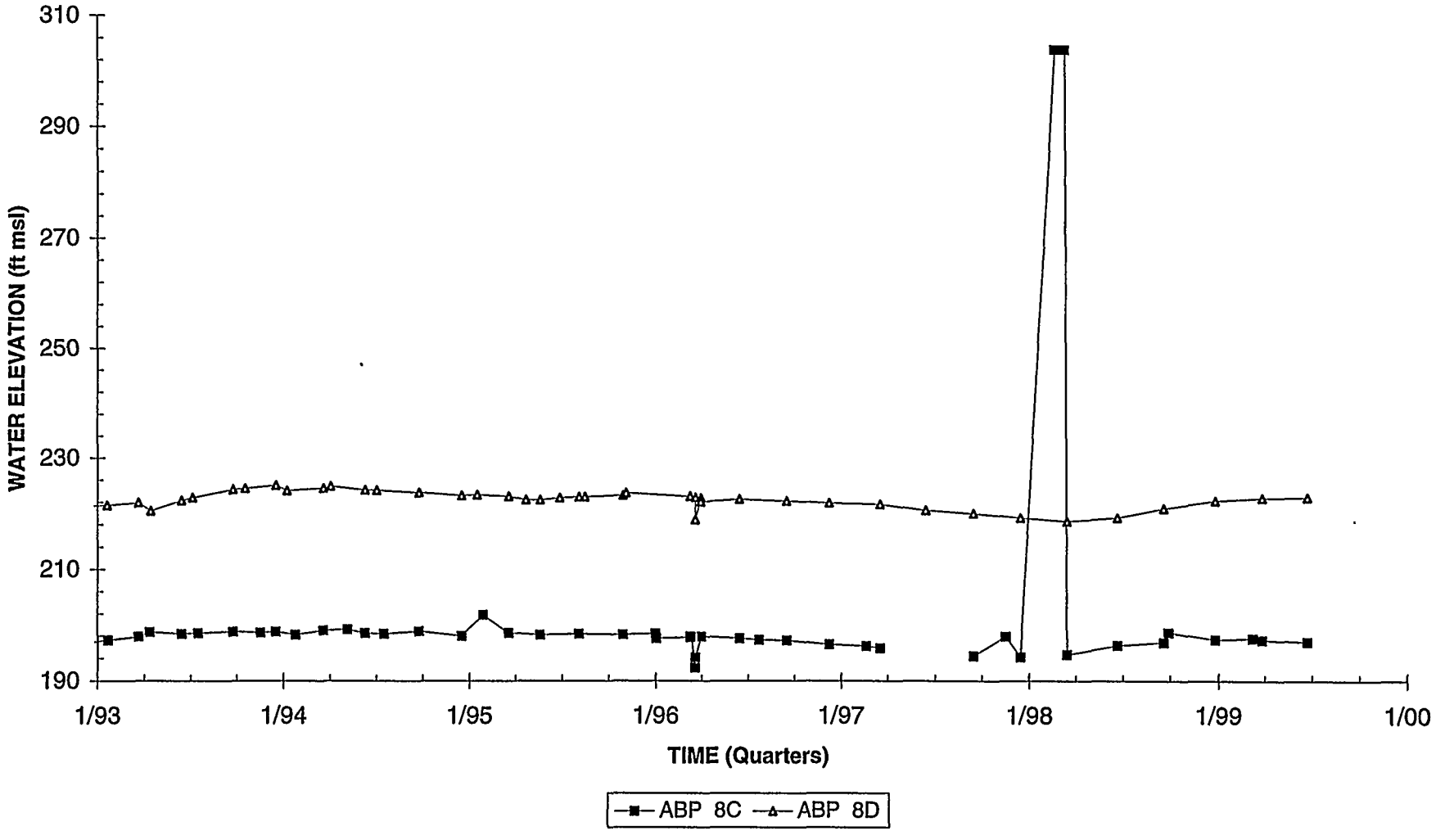

Hydrograph
Well ABW 1

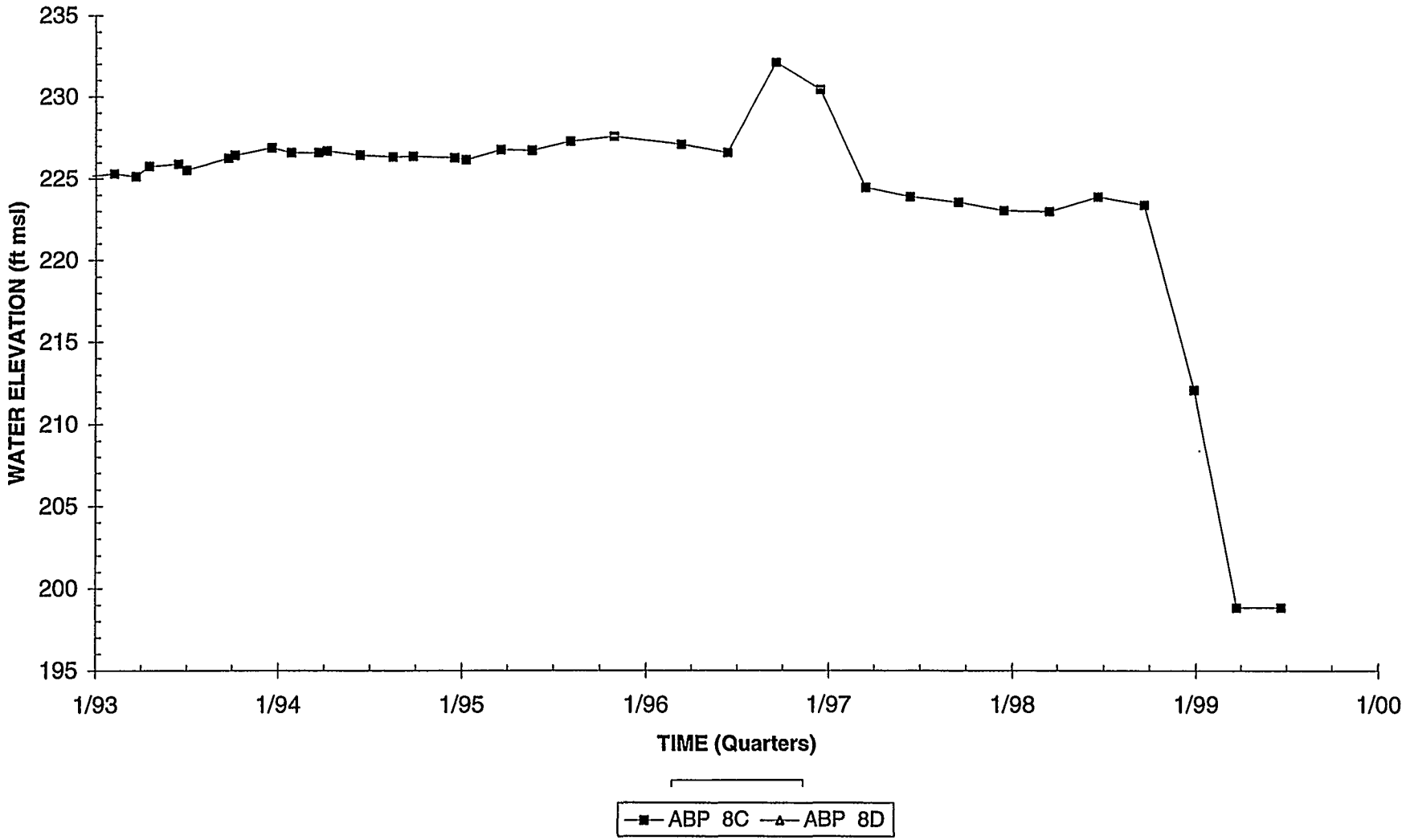

Hydrograph
Well Cluster AC 1

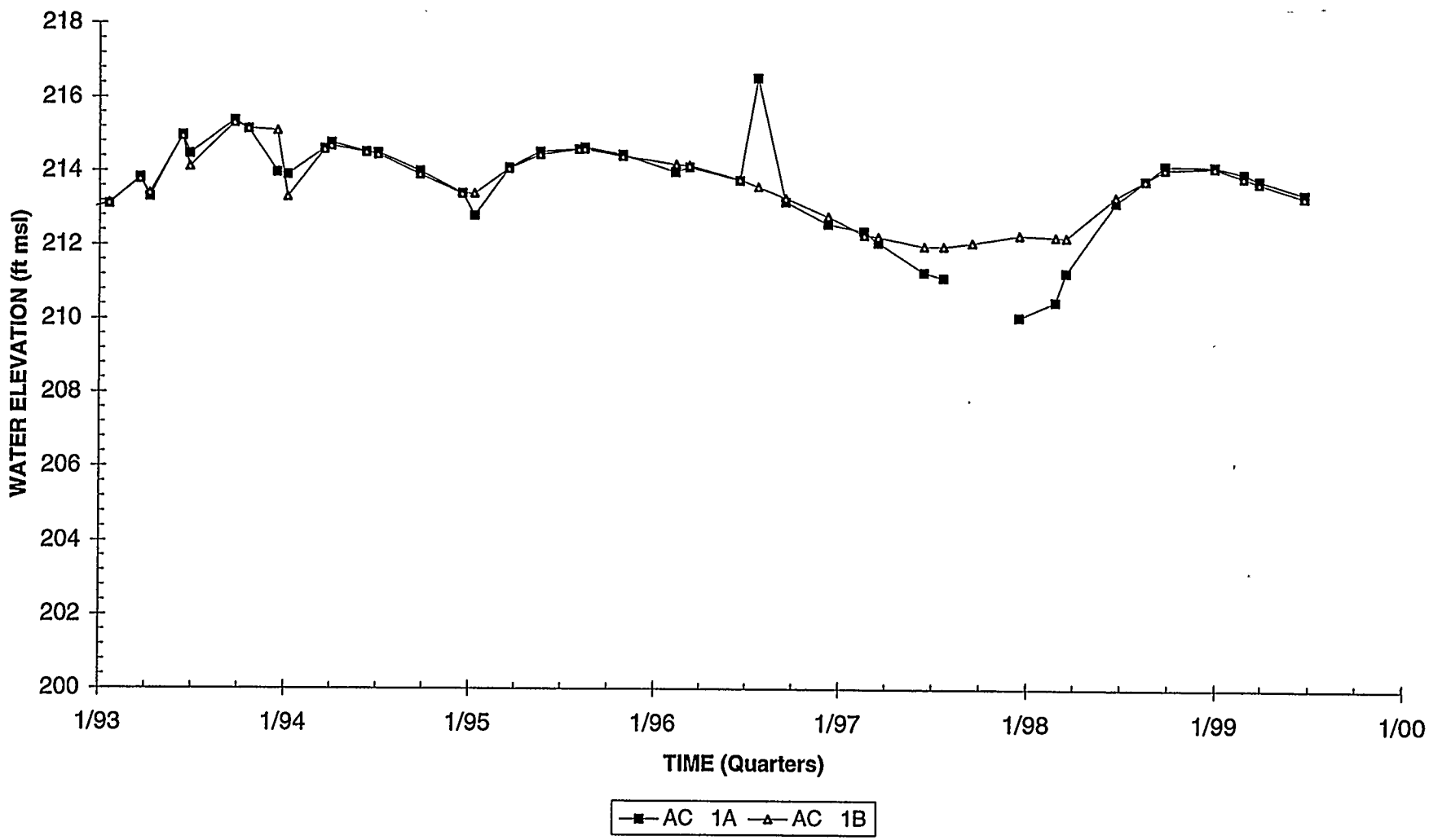

Hydrograph
Well Cluster AC 2

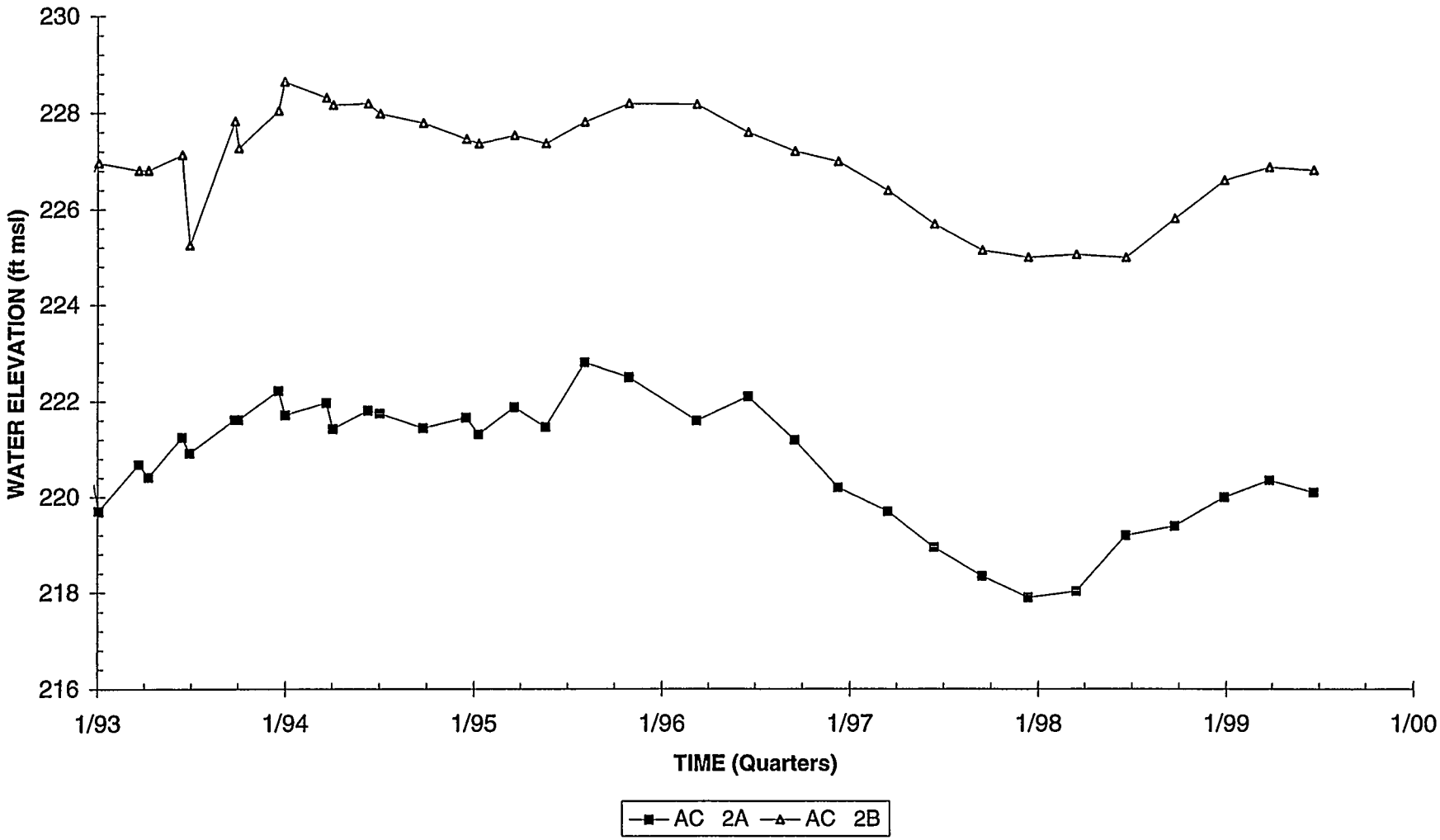

Hydrograph
Well Cluster AC 3

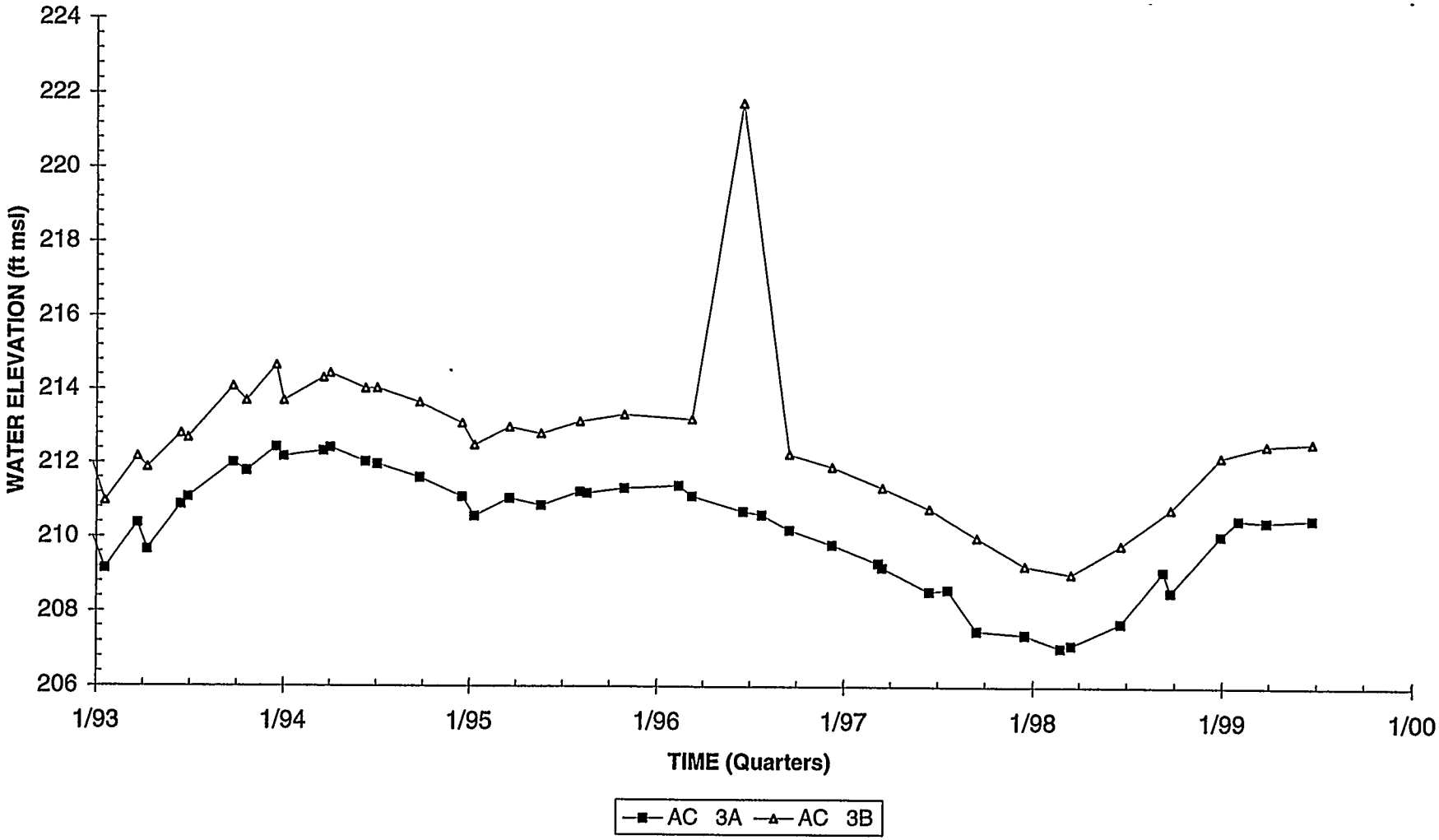

Hydrograph
Well ACB 1A

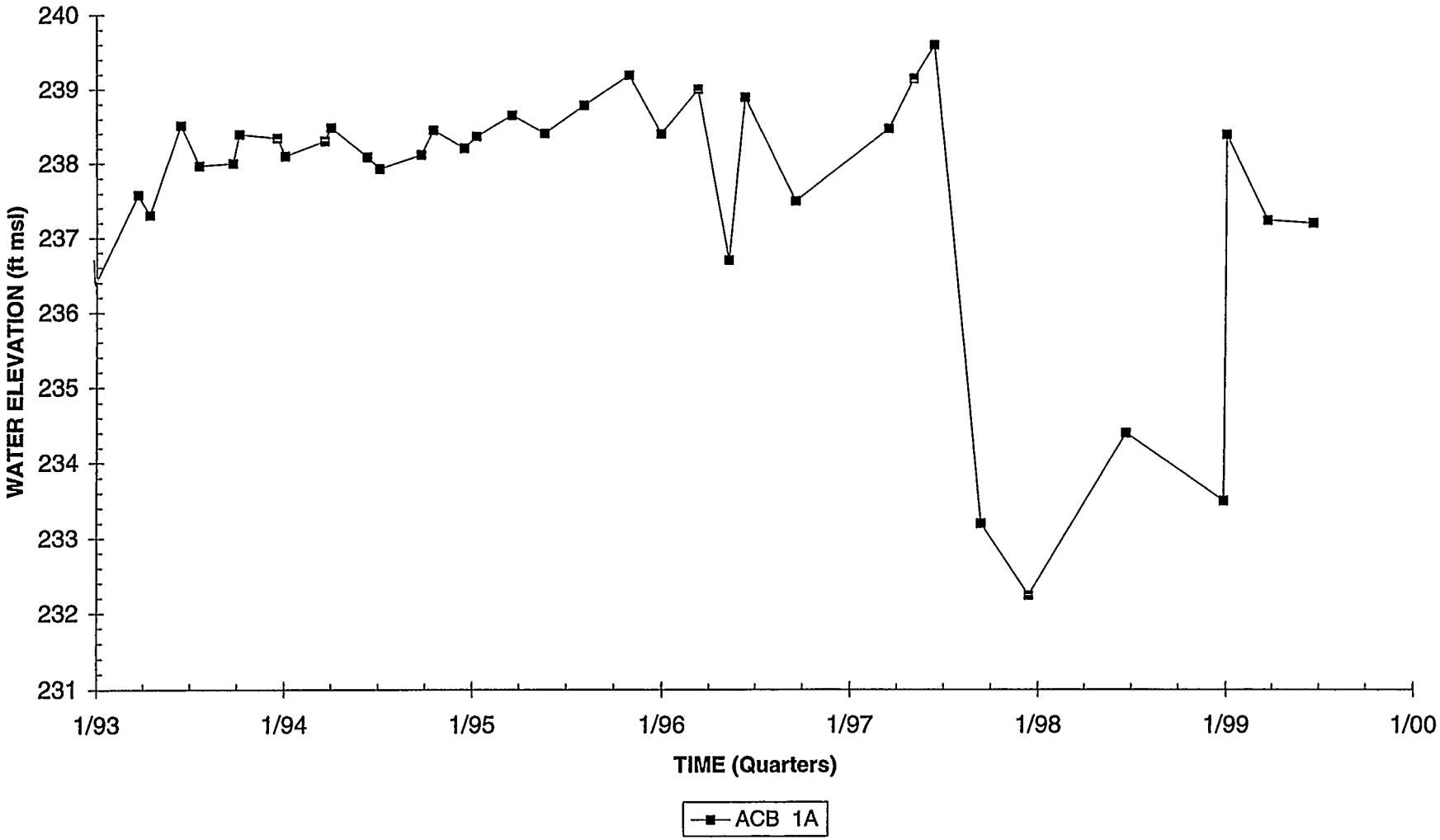

Hydrograph
Well ACB 2A

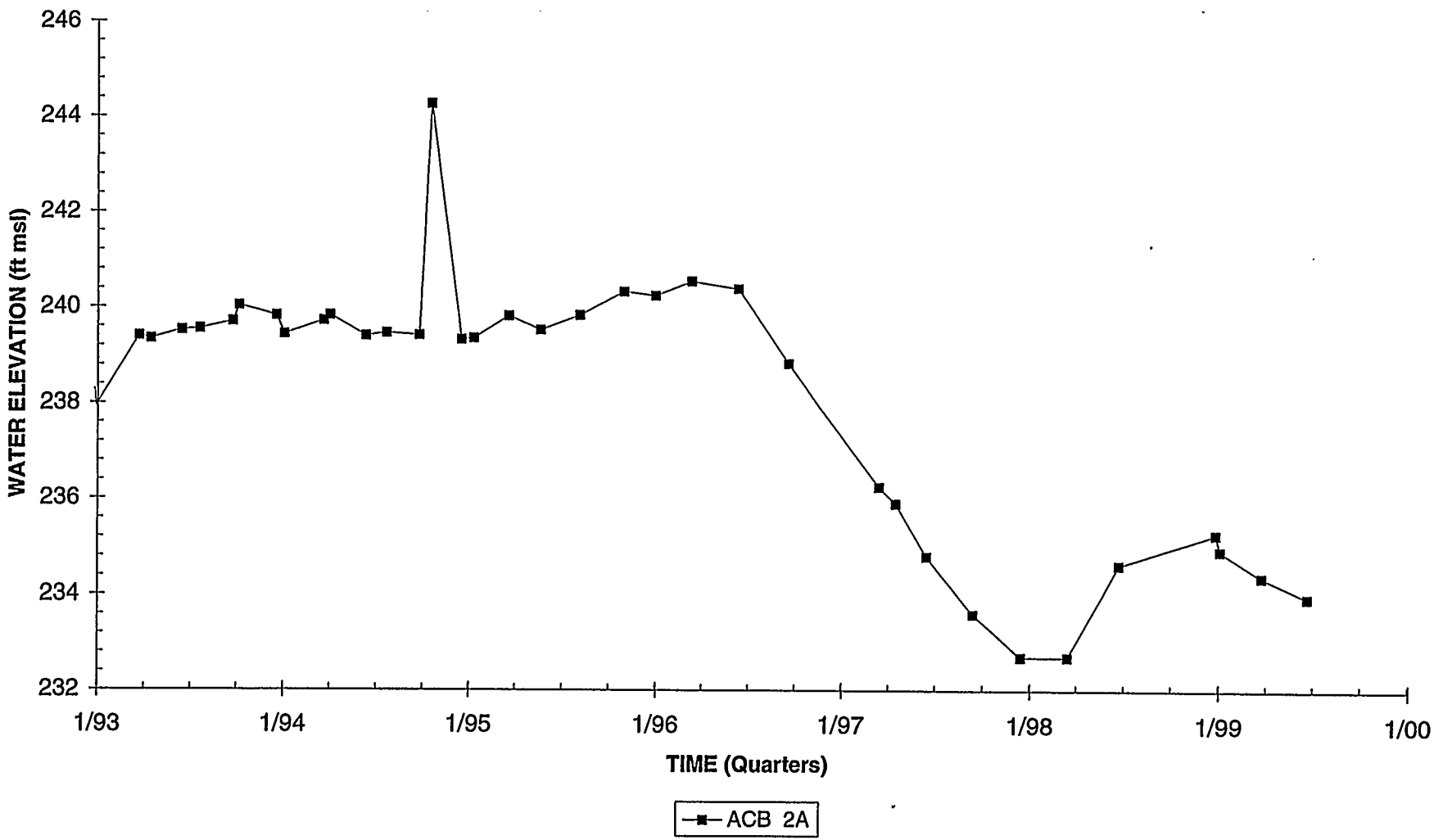

Hydrograph
Well ACB 3A

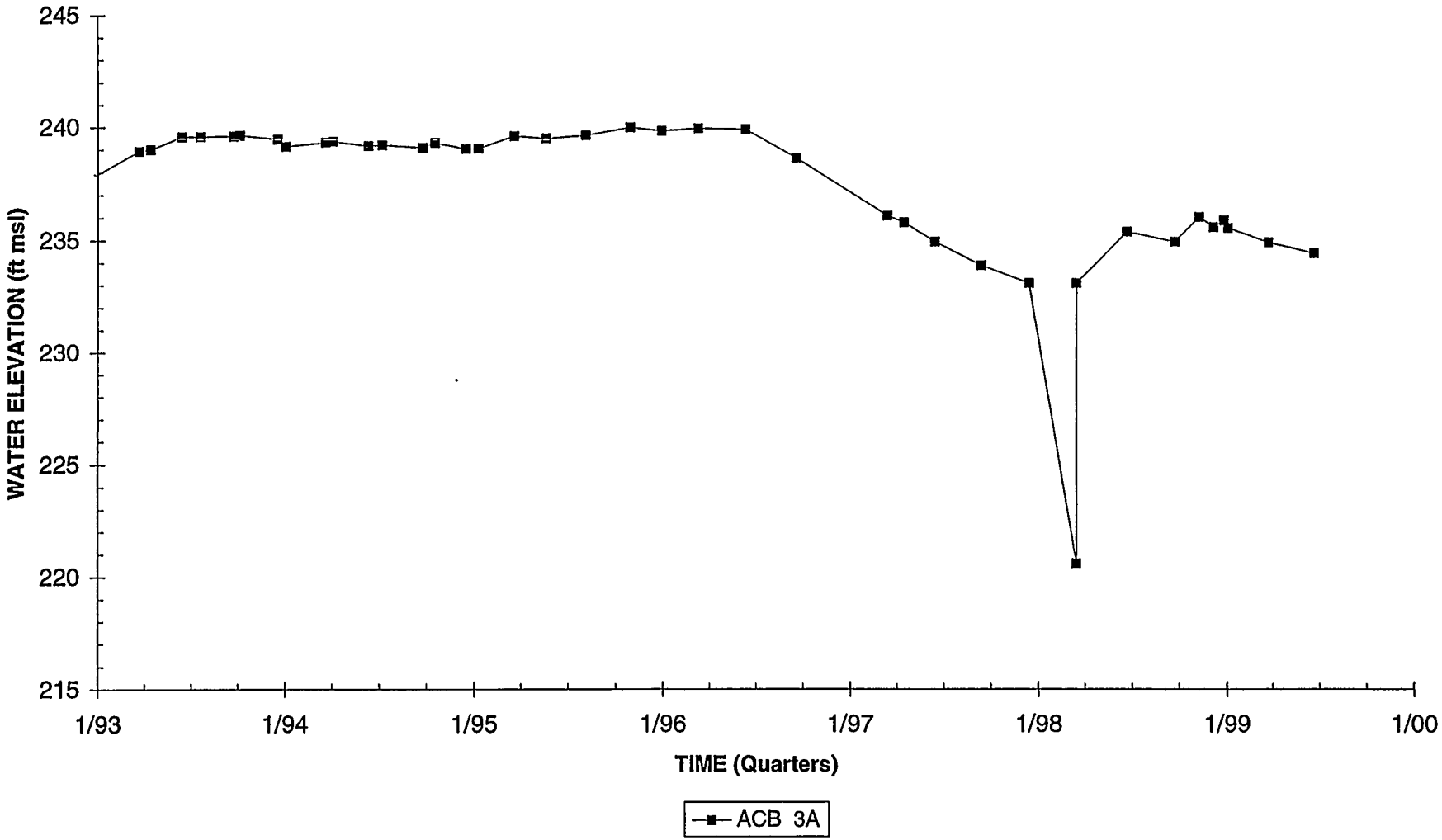

Hydrograph
Well ACB 4A

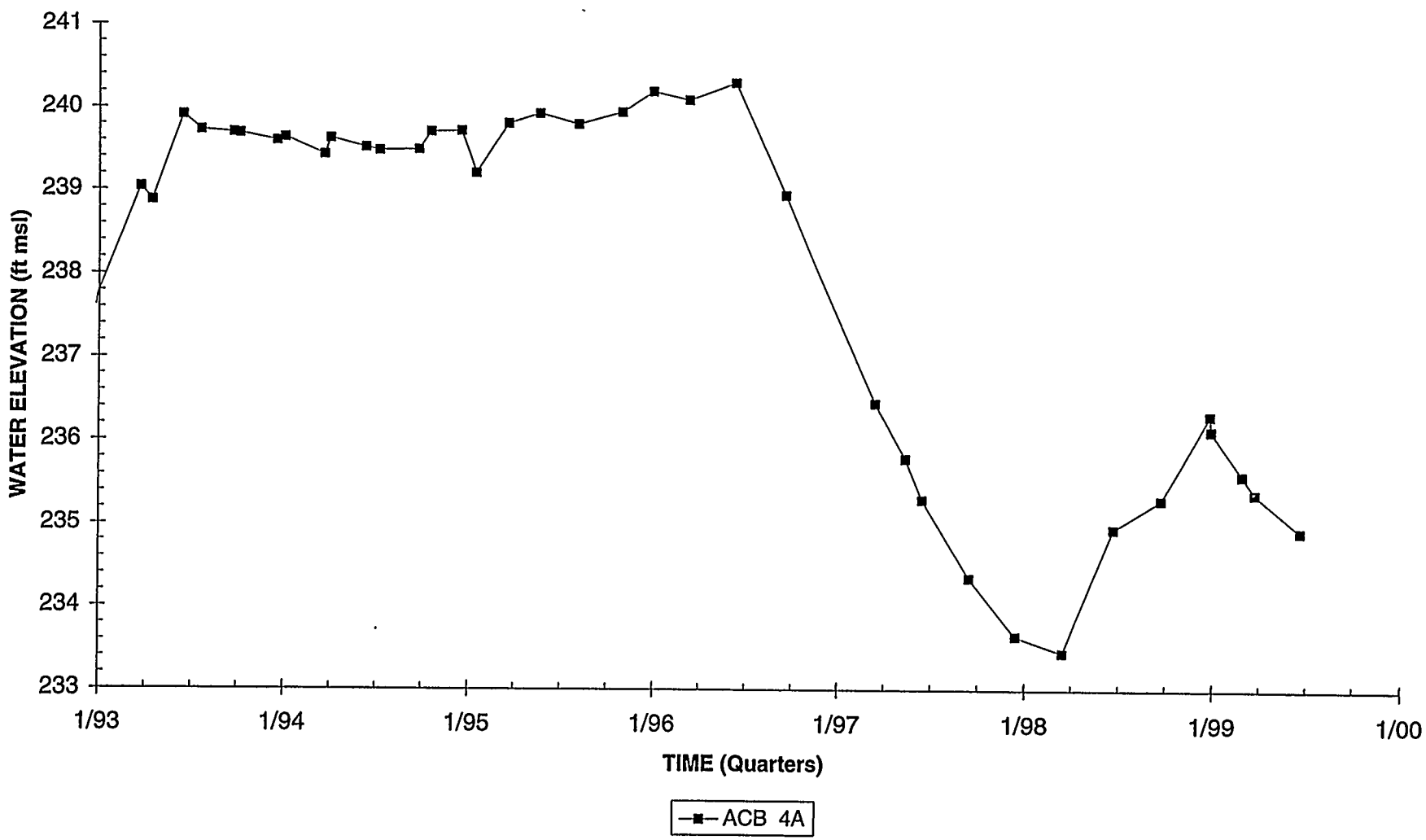

Hydrograph
Well Cluster AMB 4

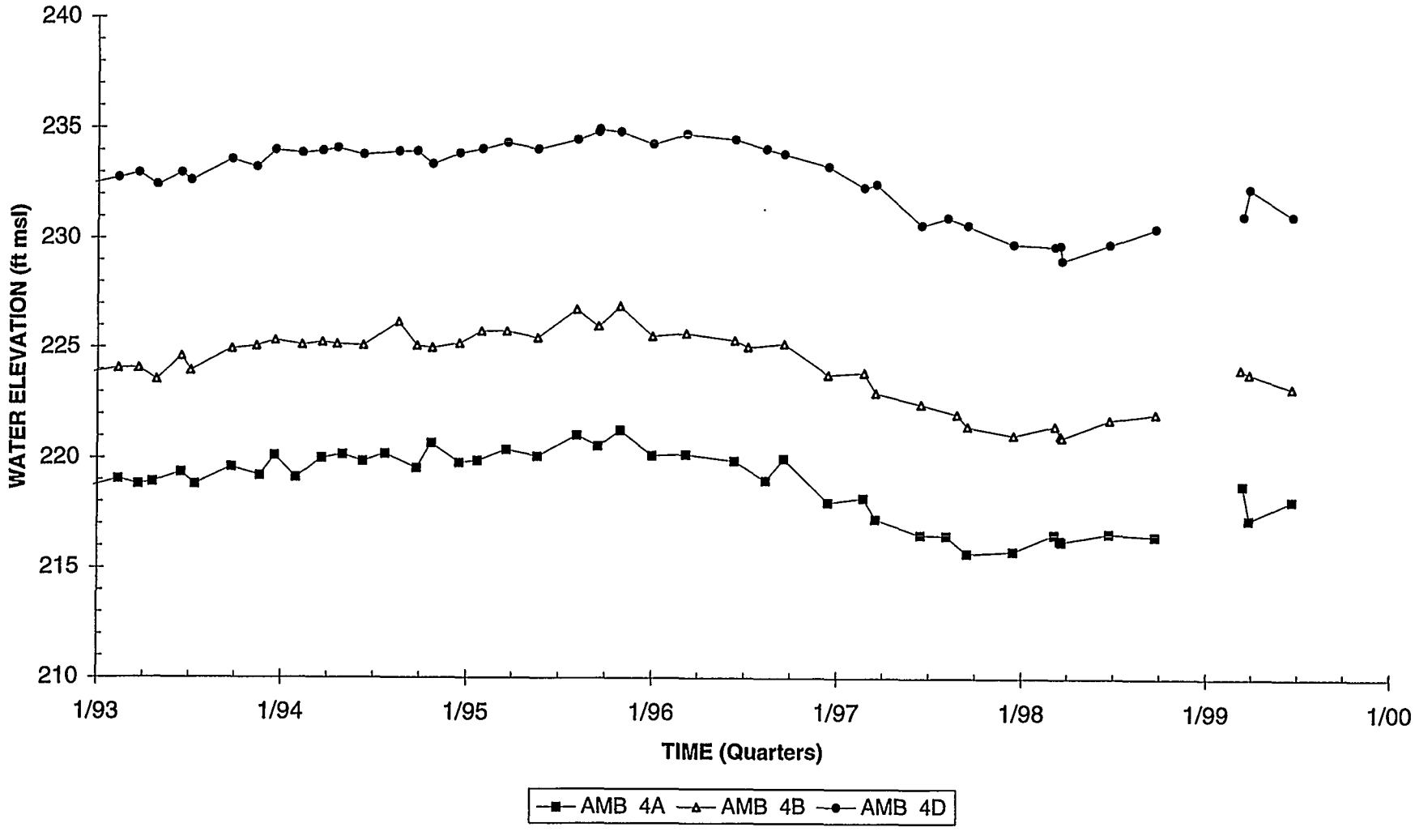

Hydrograph
Well AMB 5

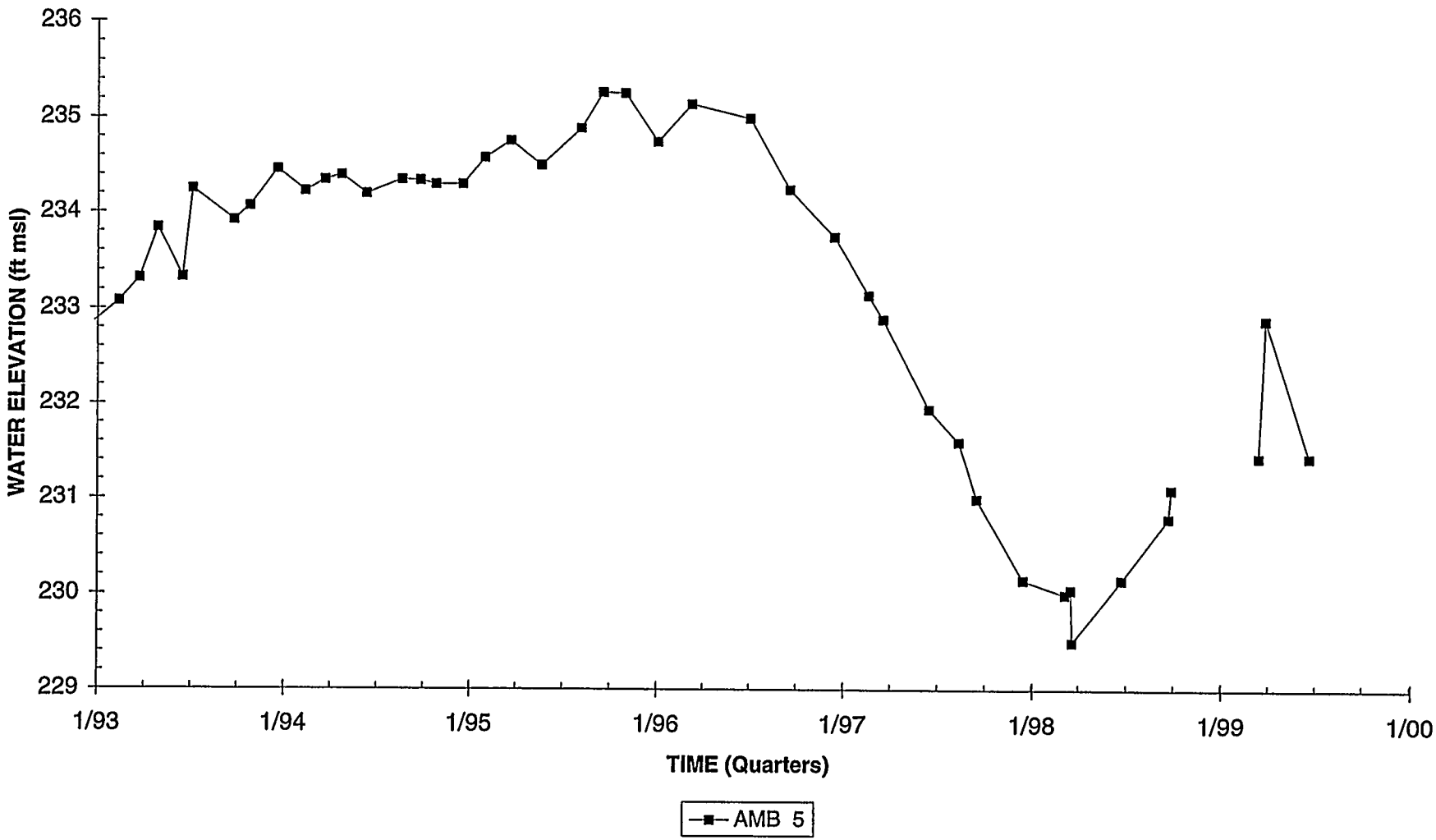

Hydrograph
Well AMB 6

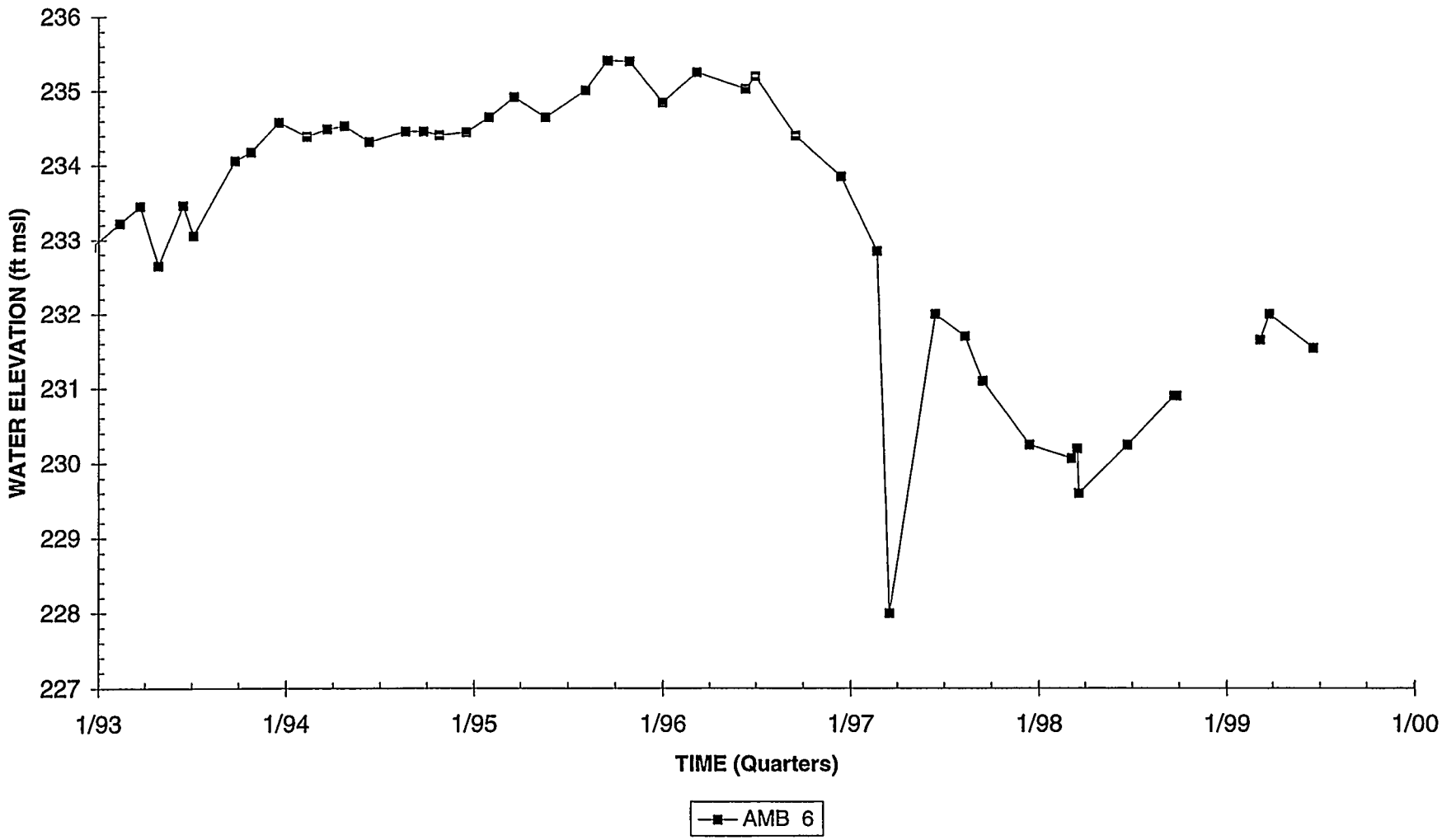

Hydrograph
Well Cluster AMB 7

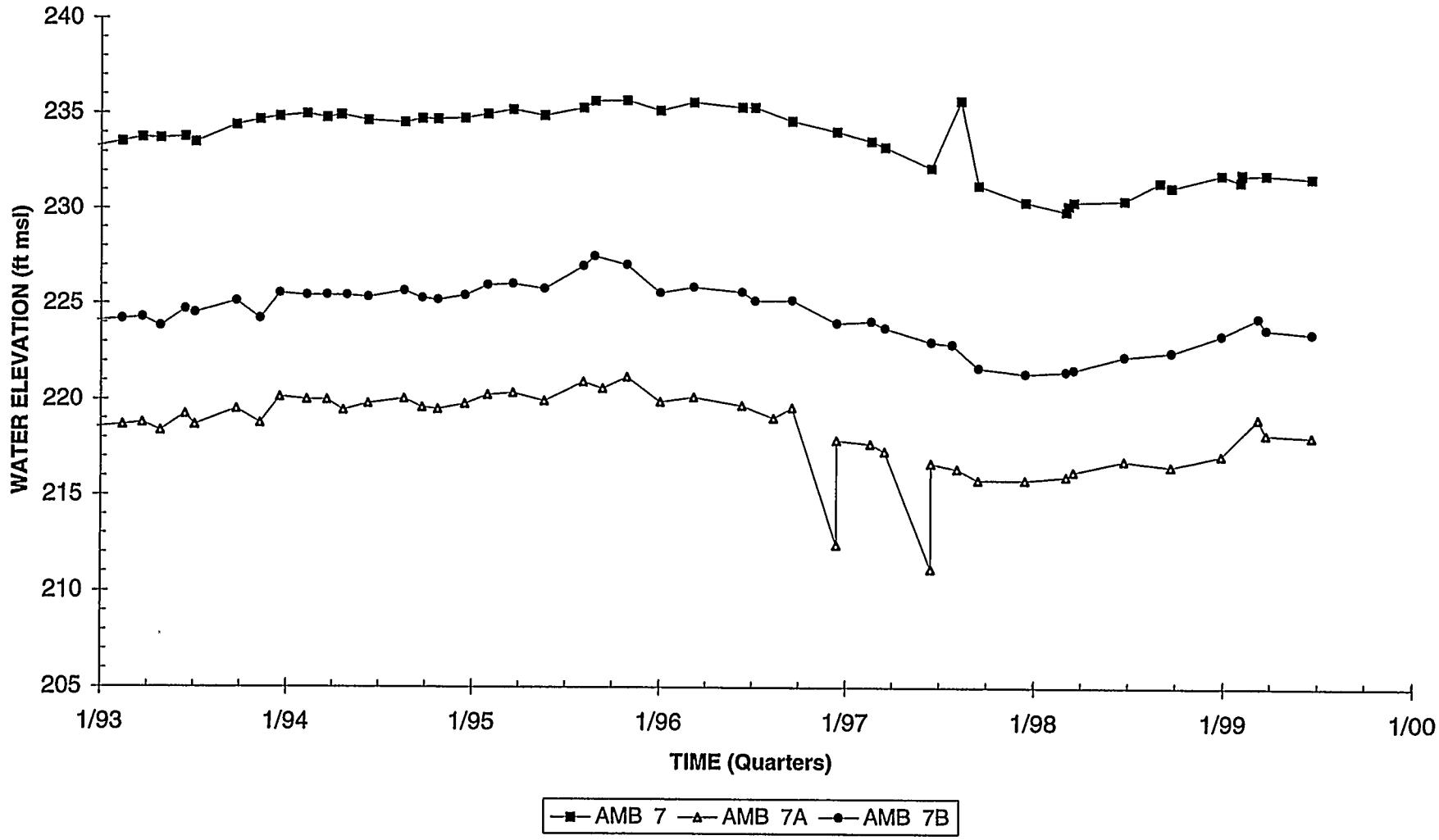

Hydrograph
Well AMB 8D

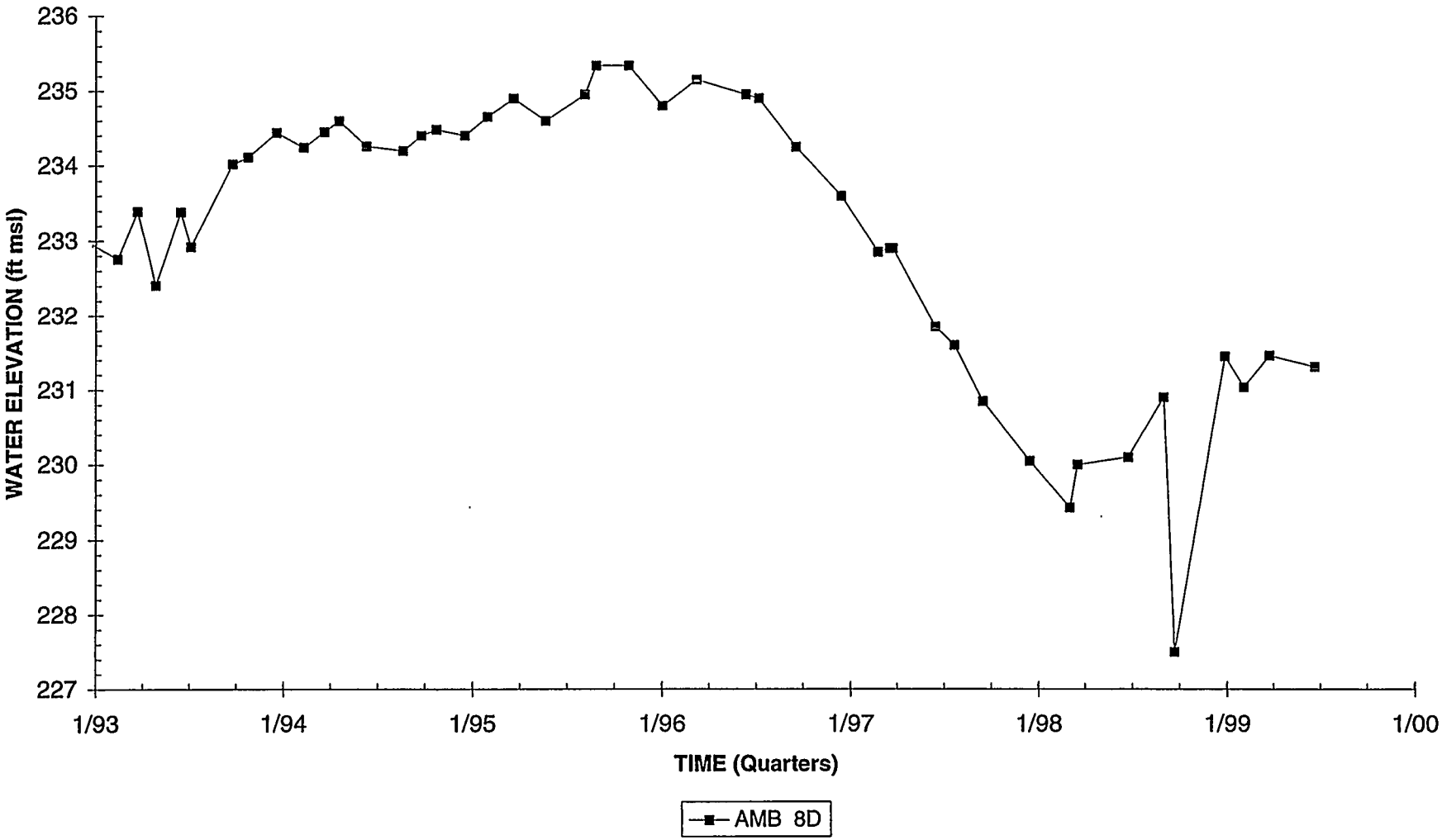

Hydrograph
Well AMB 9D

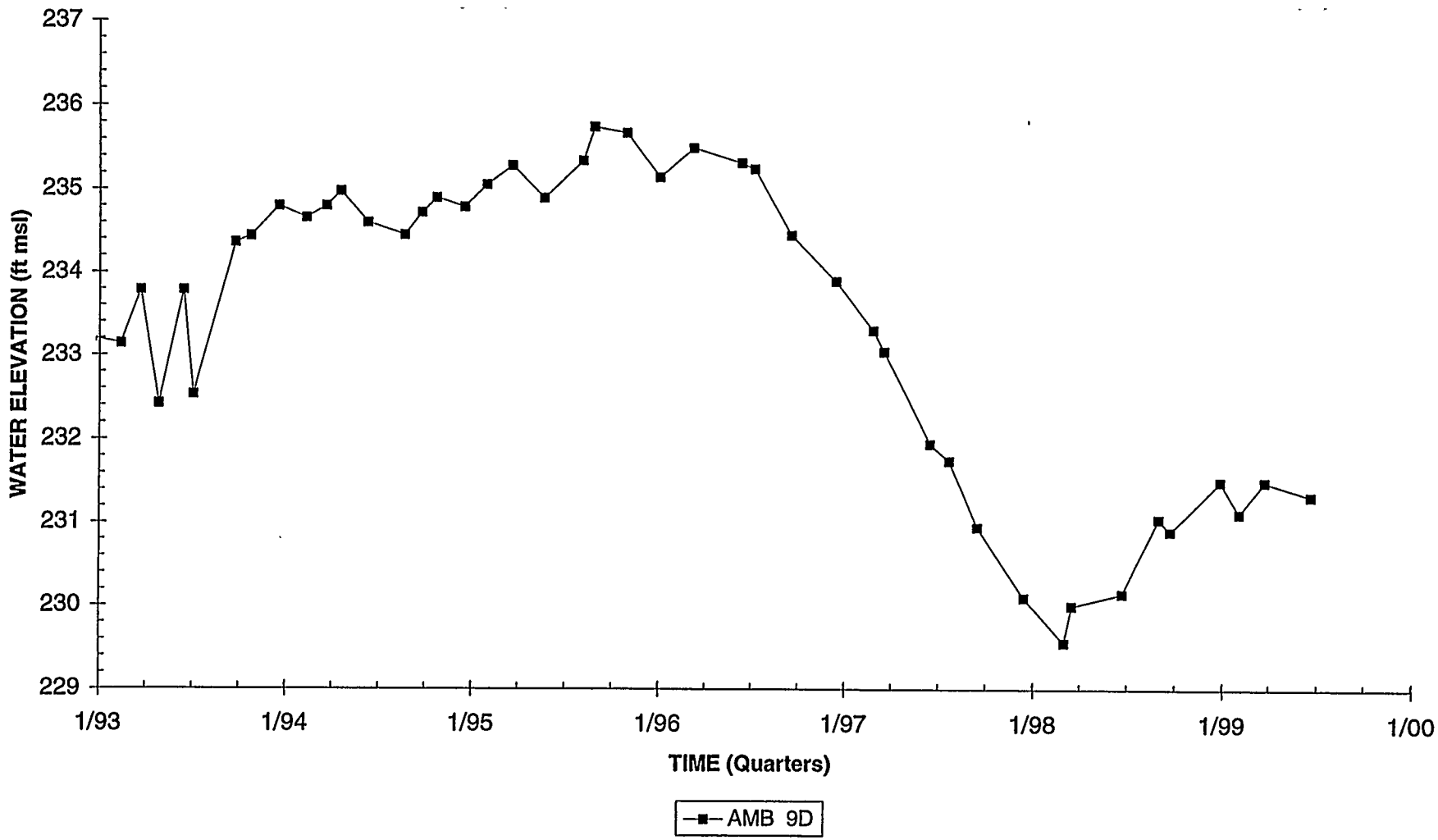

Hydrograph
Well Cluster AMB 10

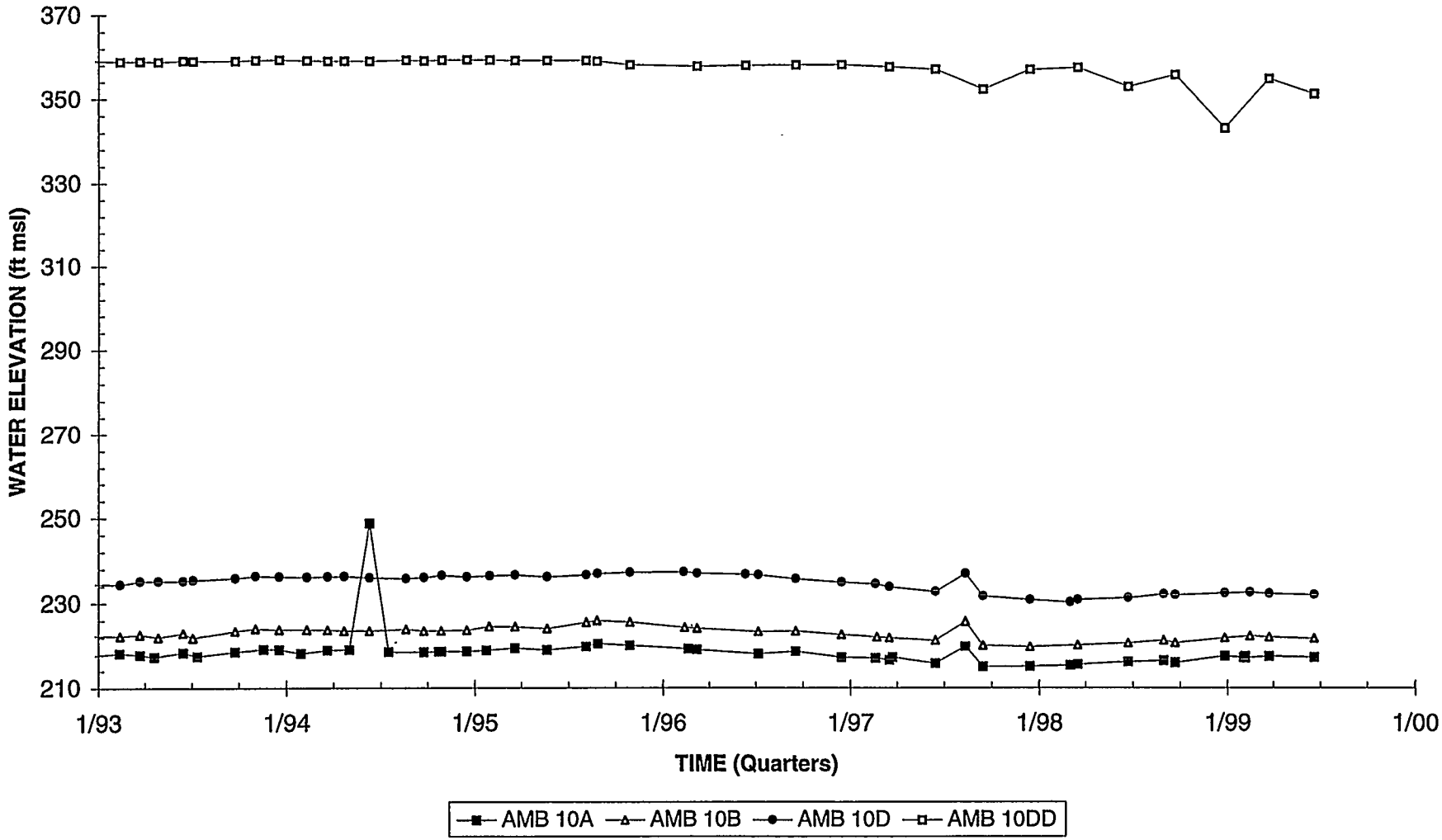

Hydrograph
Well Cluster AMB 11

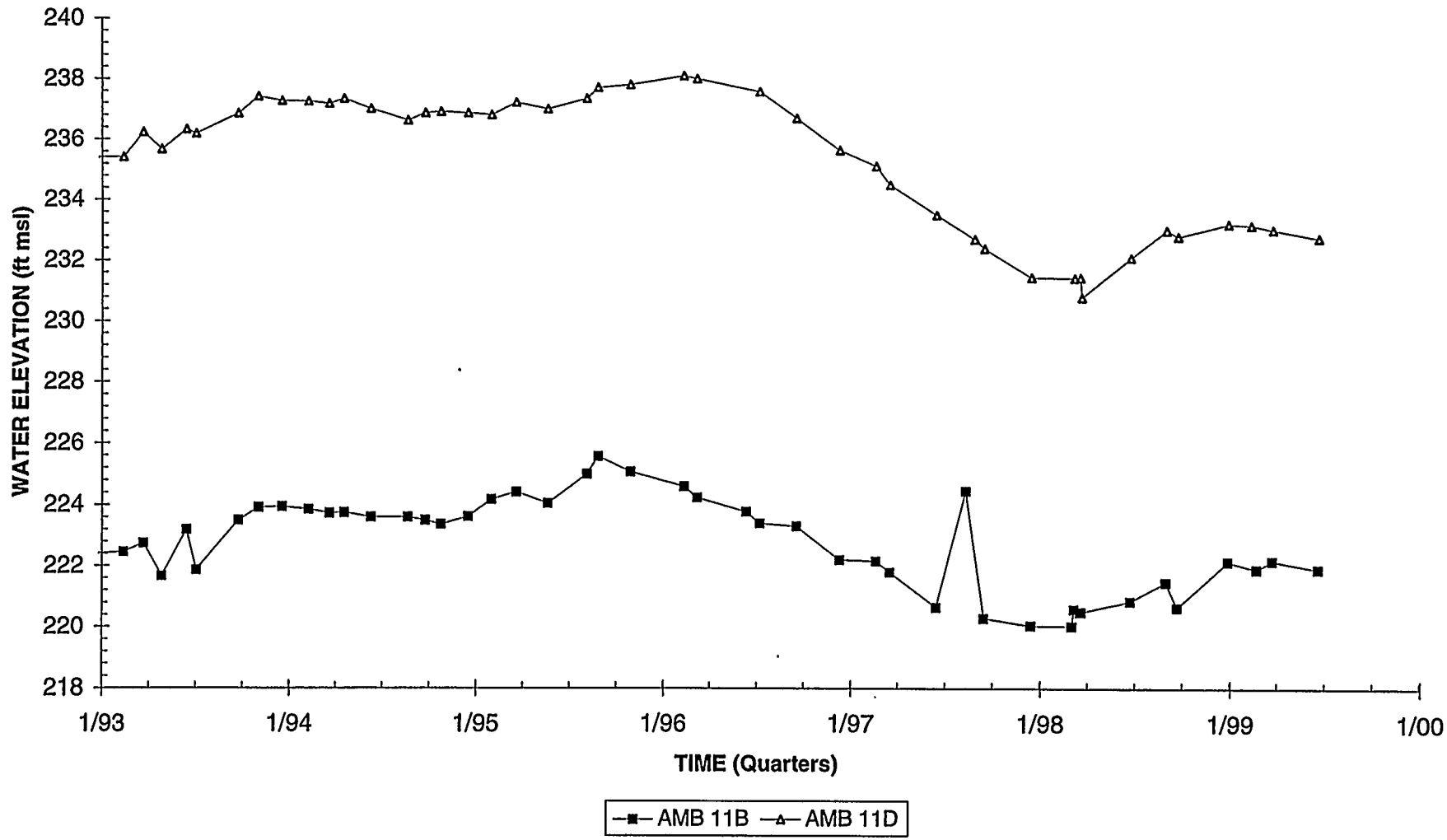

Hydrograph
Well AMB 12D

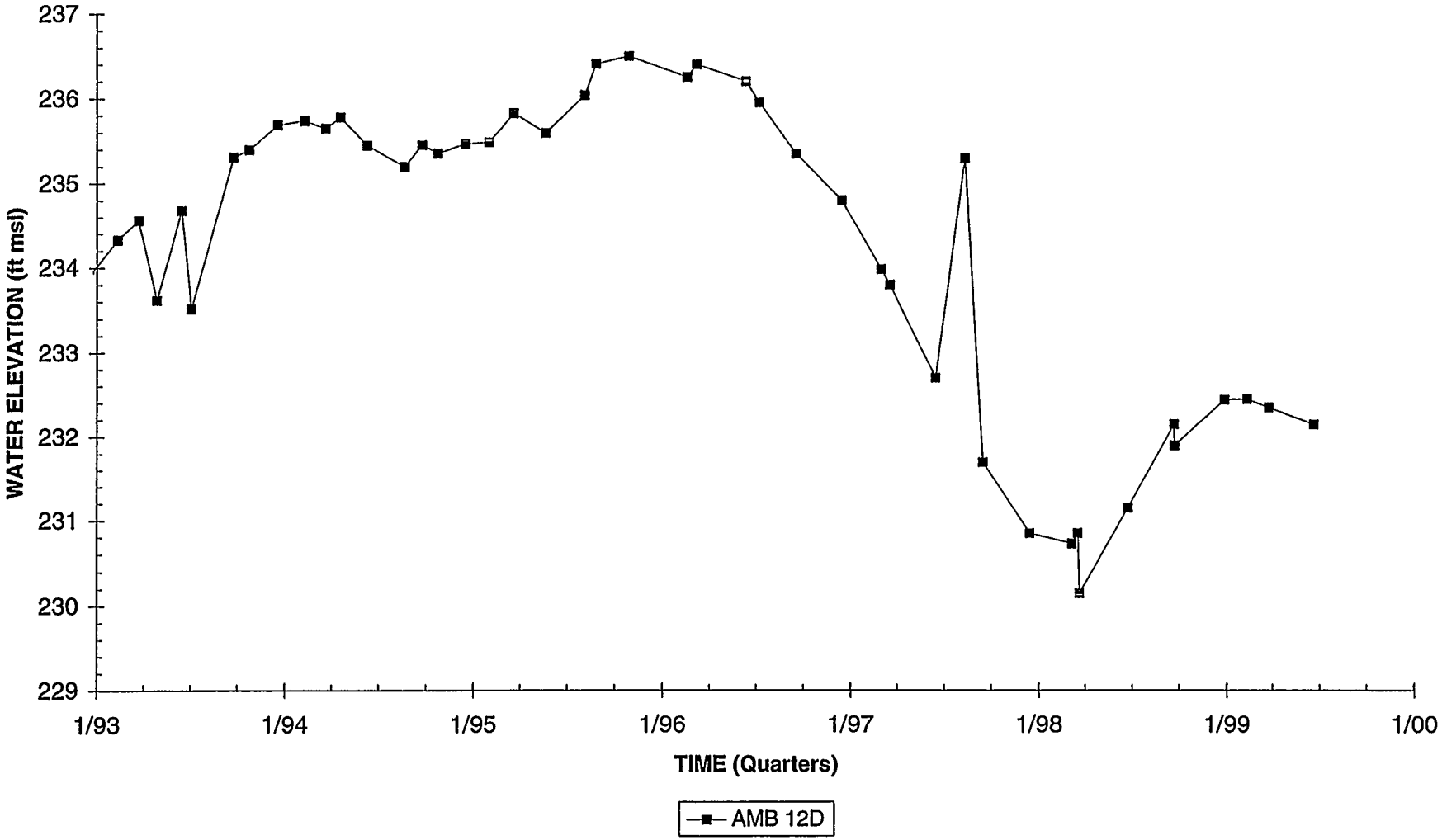

Hydrograph
Well AMB 13AR

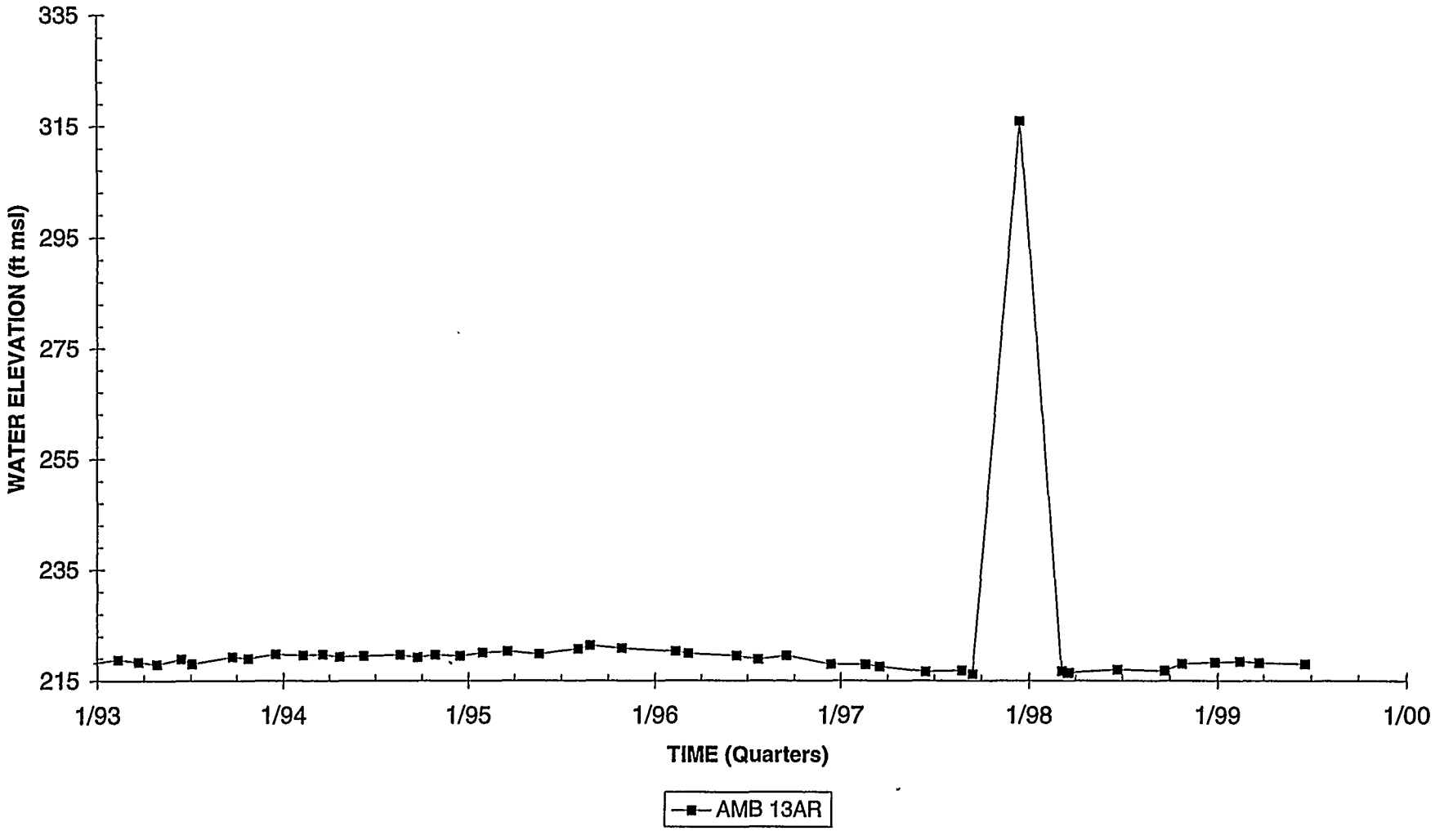

Hydrograph
Well AMB 14D

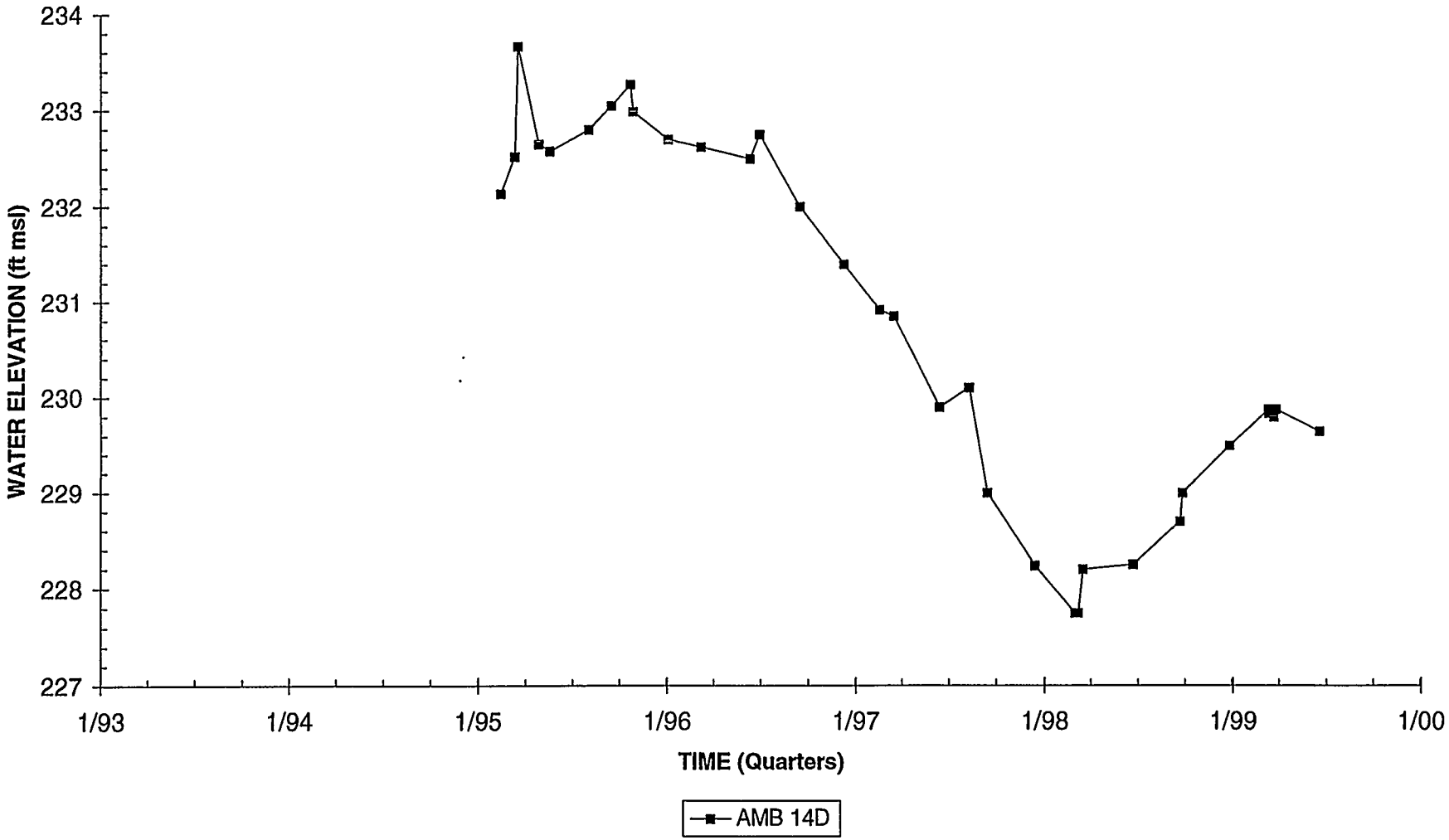

Hydrograph
Well AMB 15D

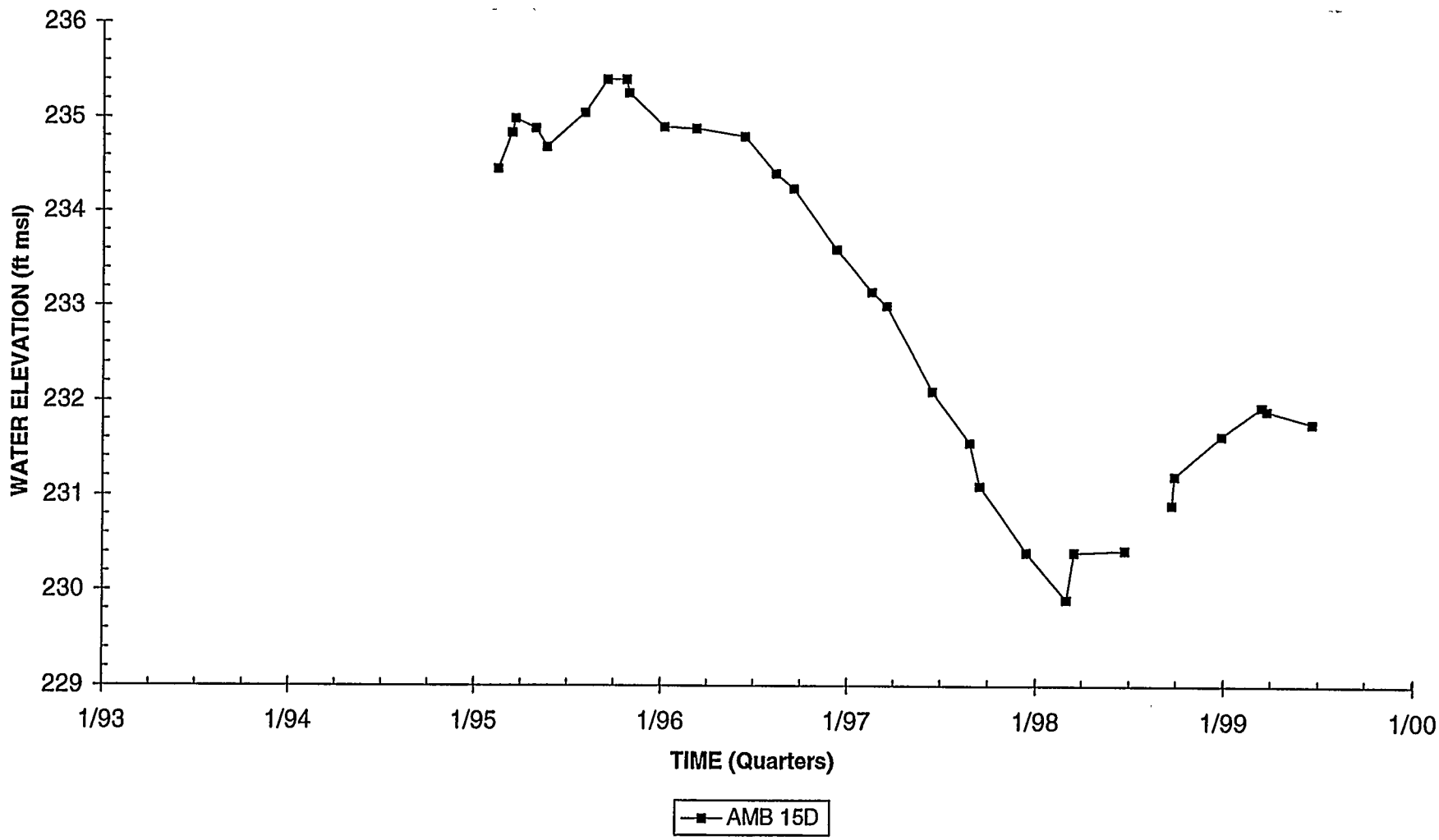

Hydrograph
Well AMB 16D

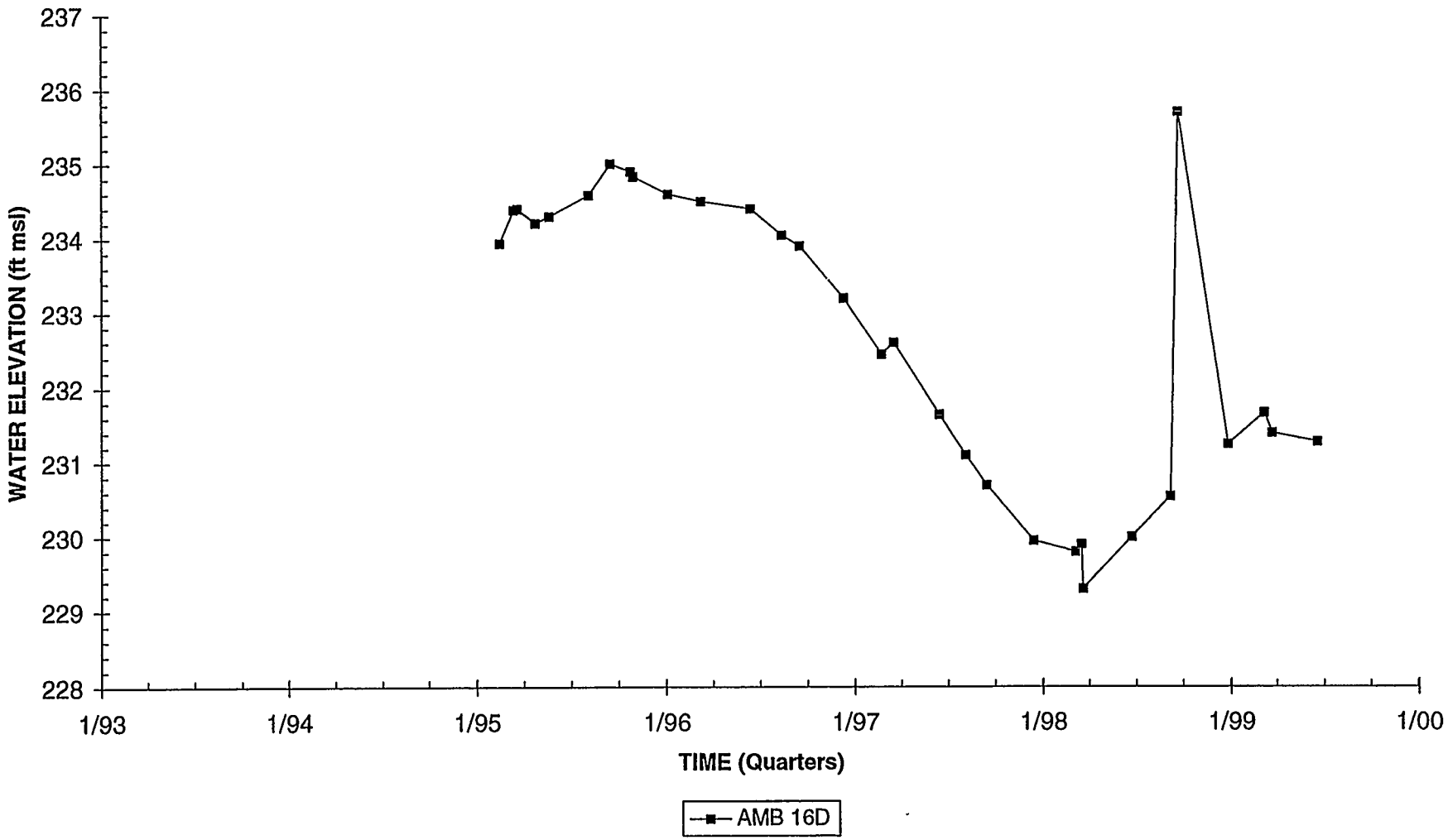

Hydrograph
Well AMB 17A

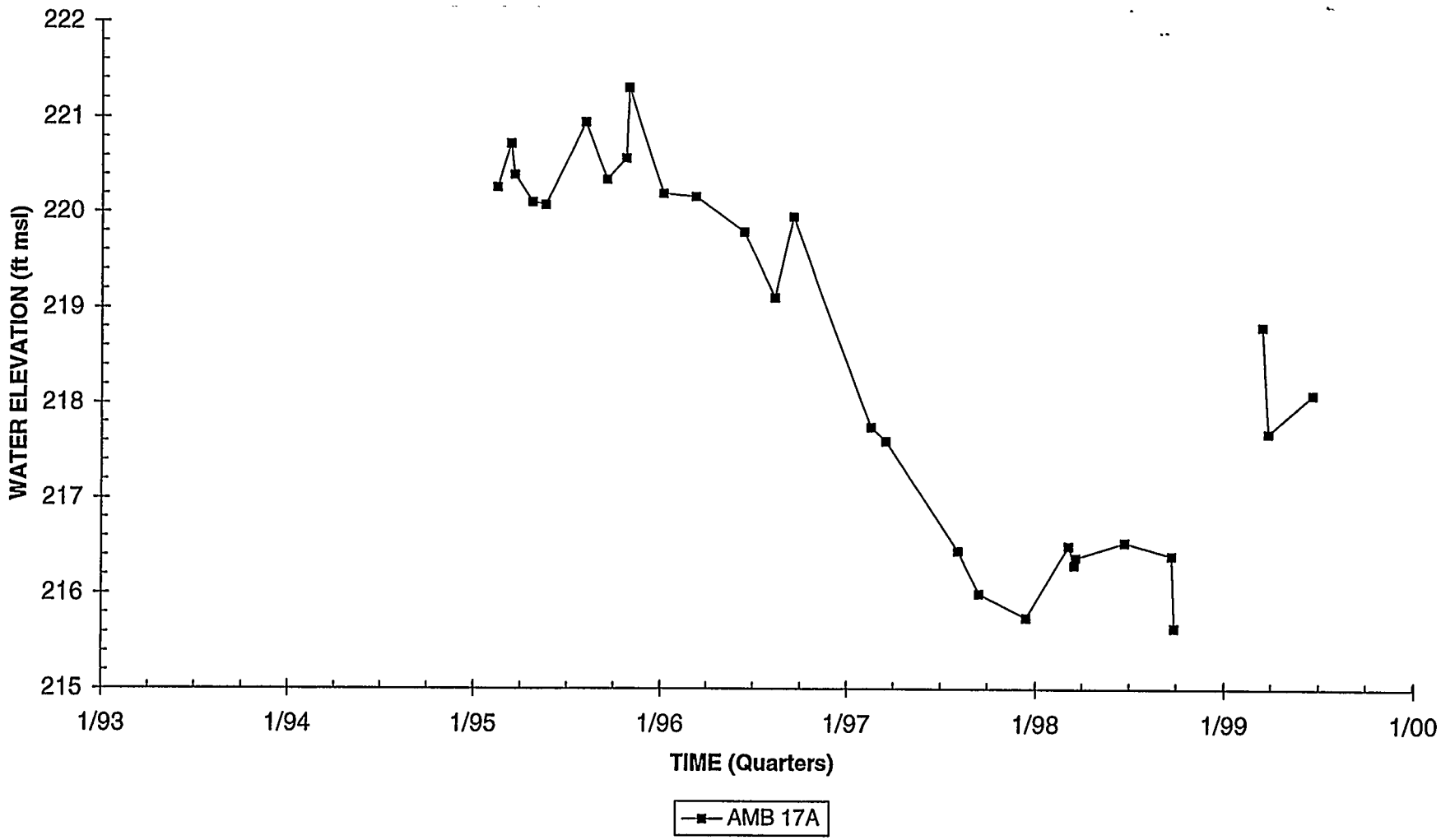

Hydrograph
Well Cluster AMB 18

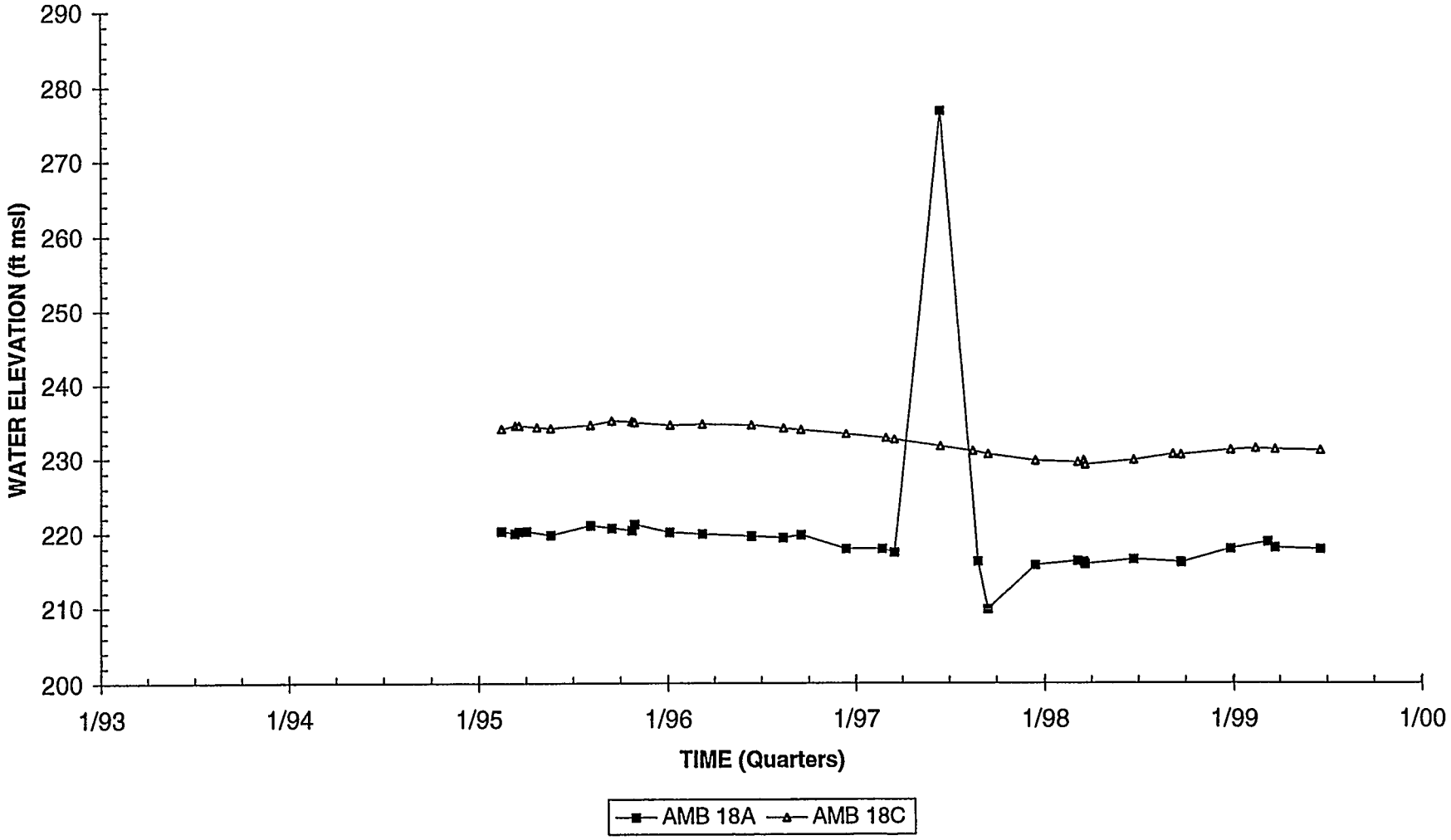

Hydrograph
Well AMB 19C

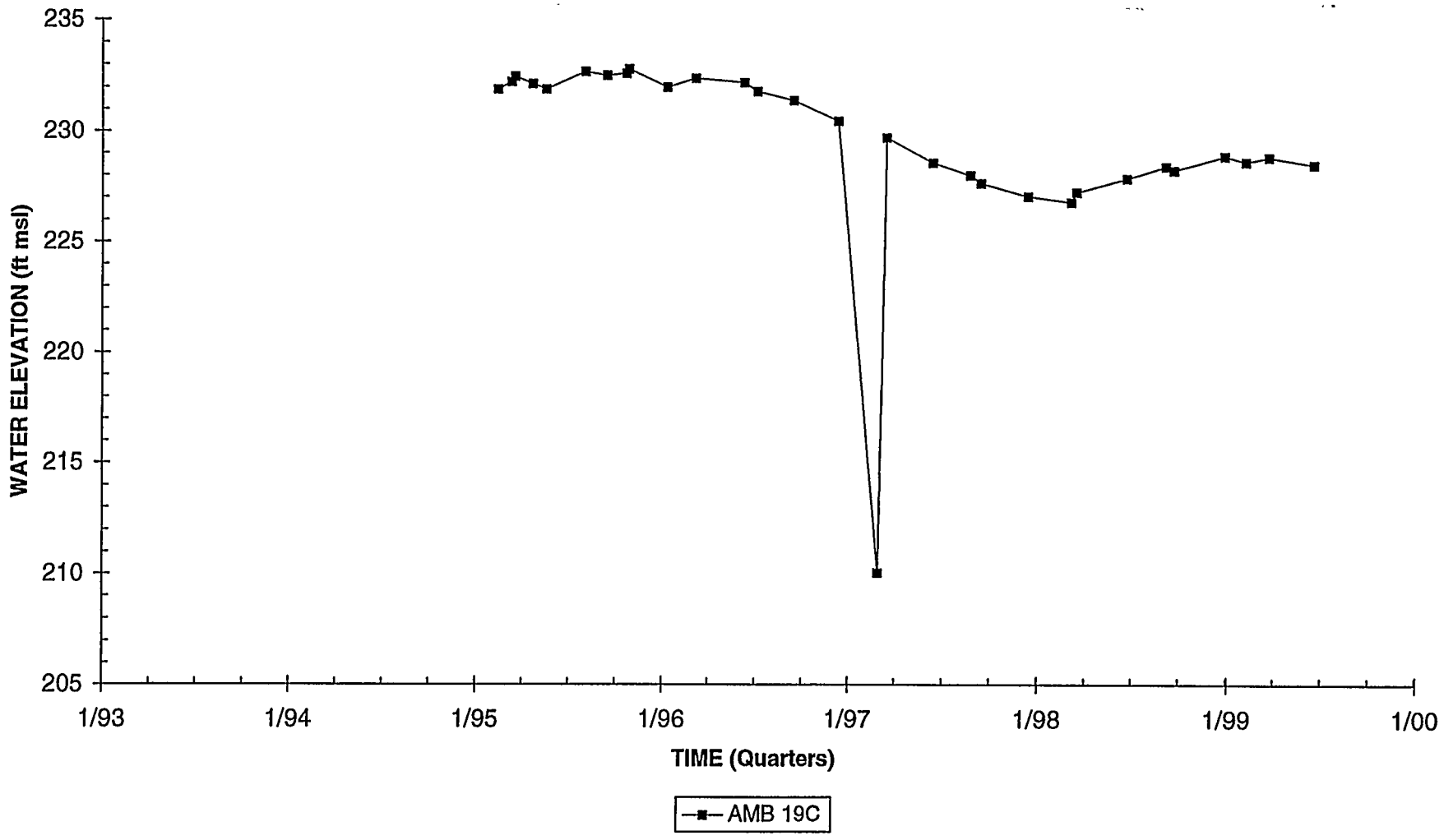

Hydrograph
Well AOB 1

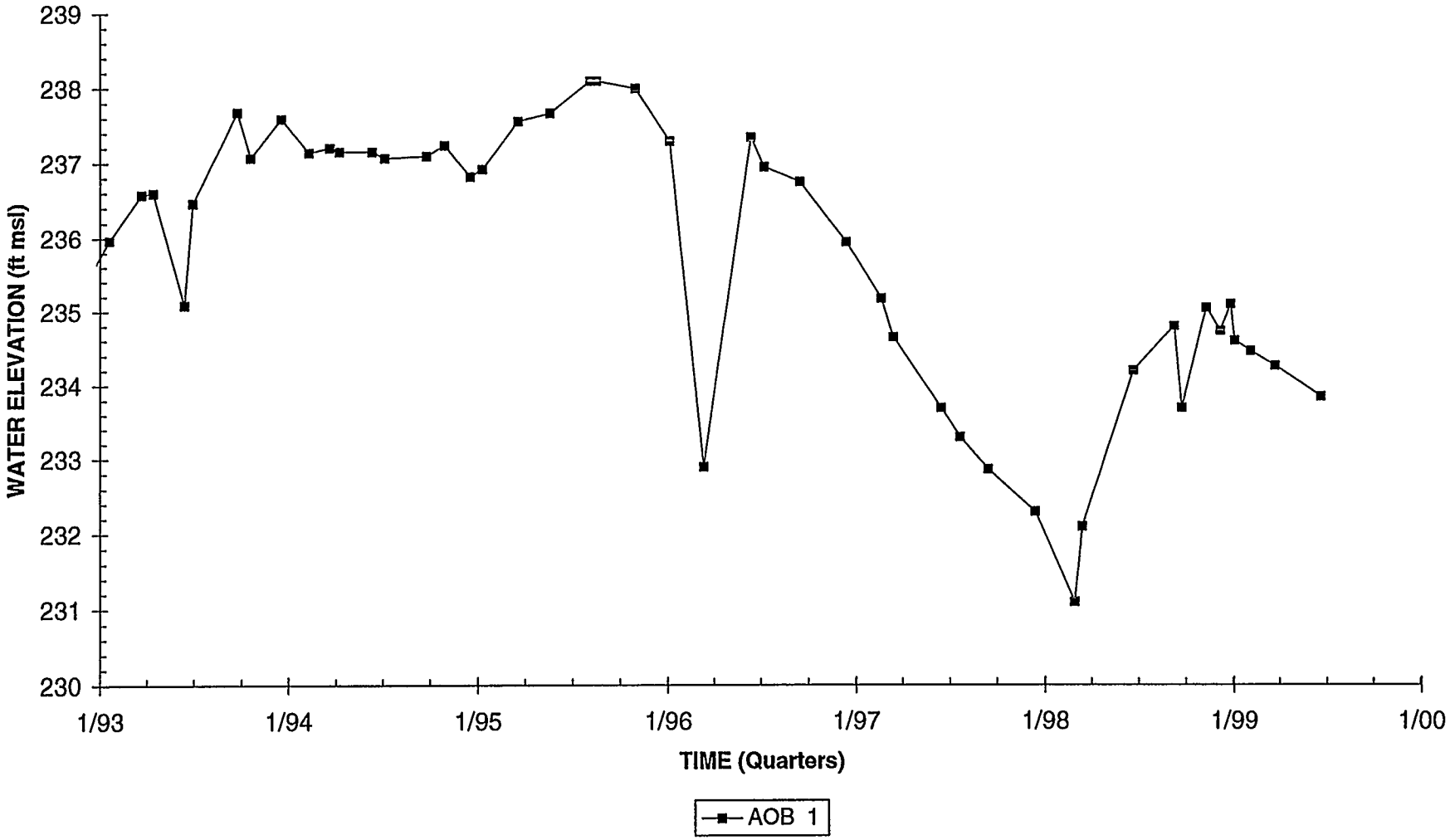

Hydrograph
Well AOB 2

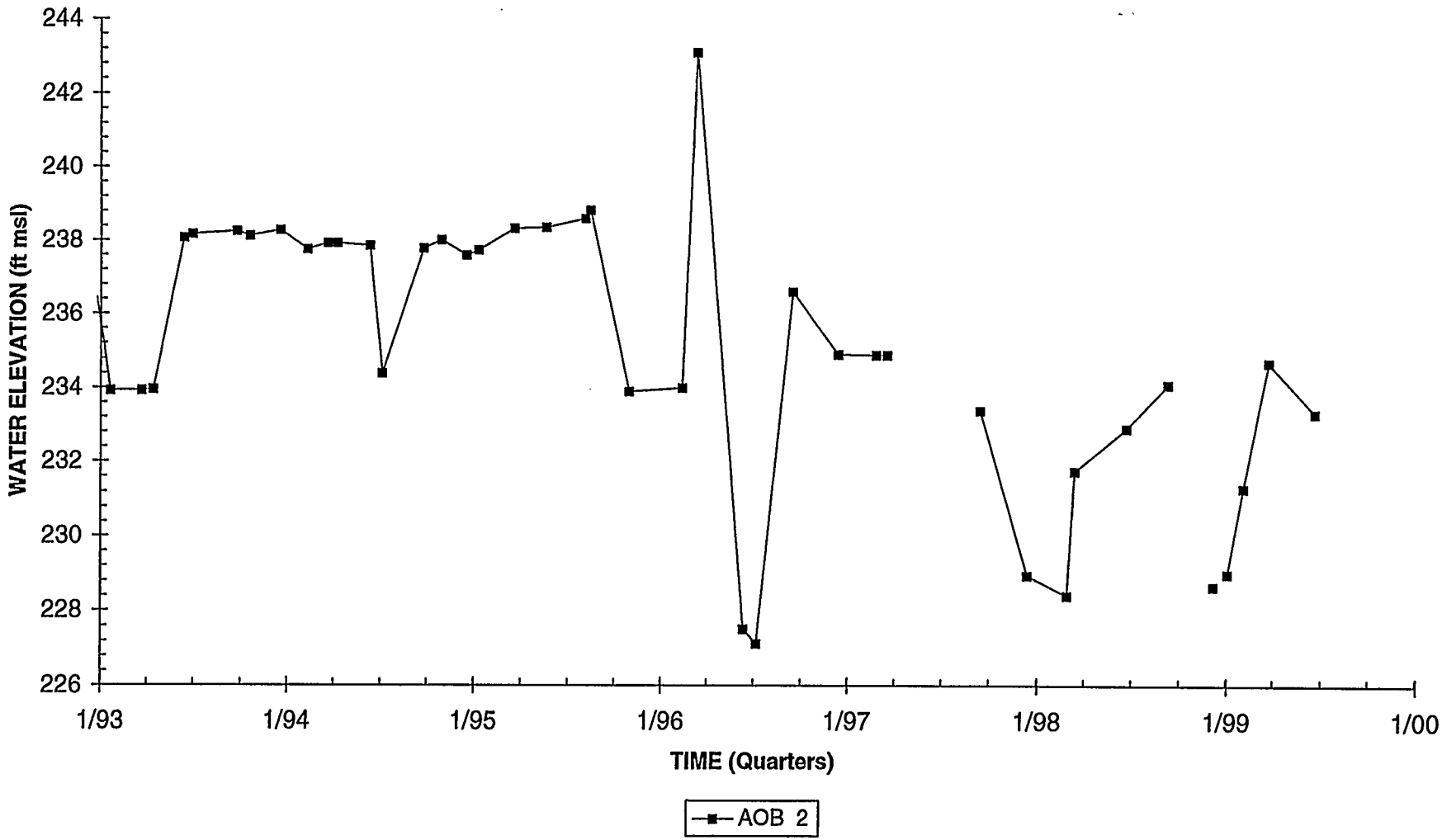

Hydrograph
Well AOB 3

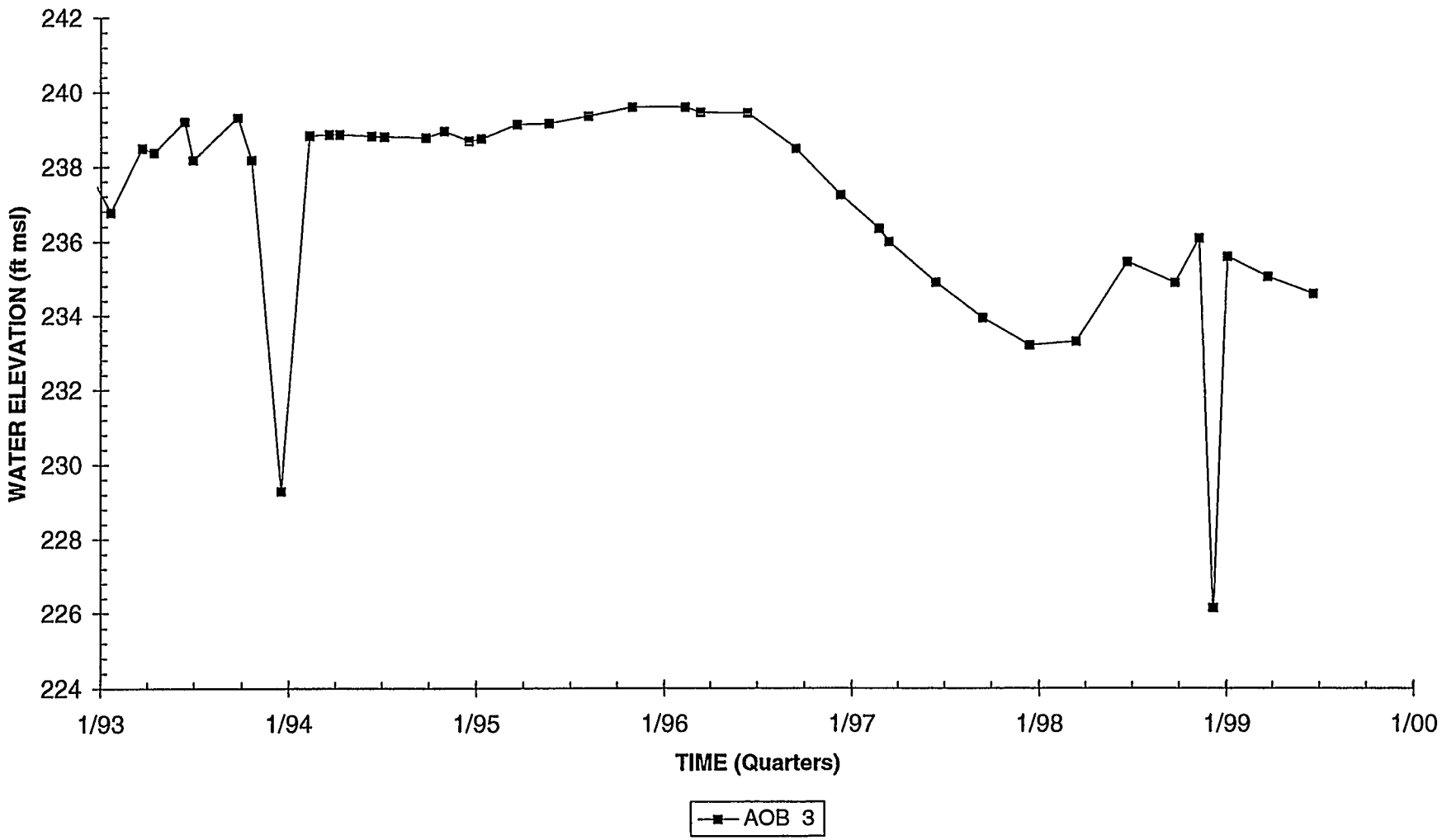

Hydrograph
Well ARP 1A

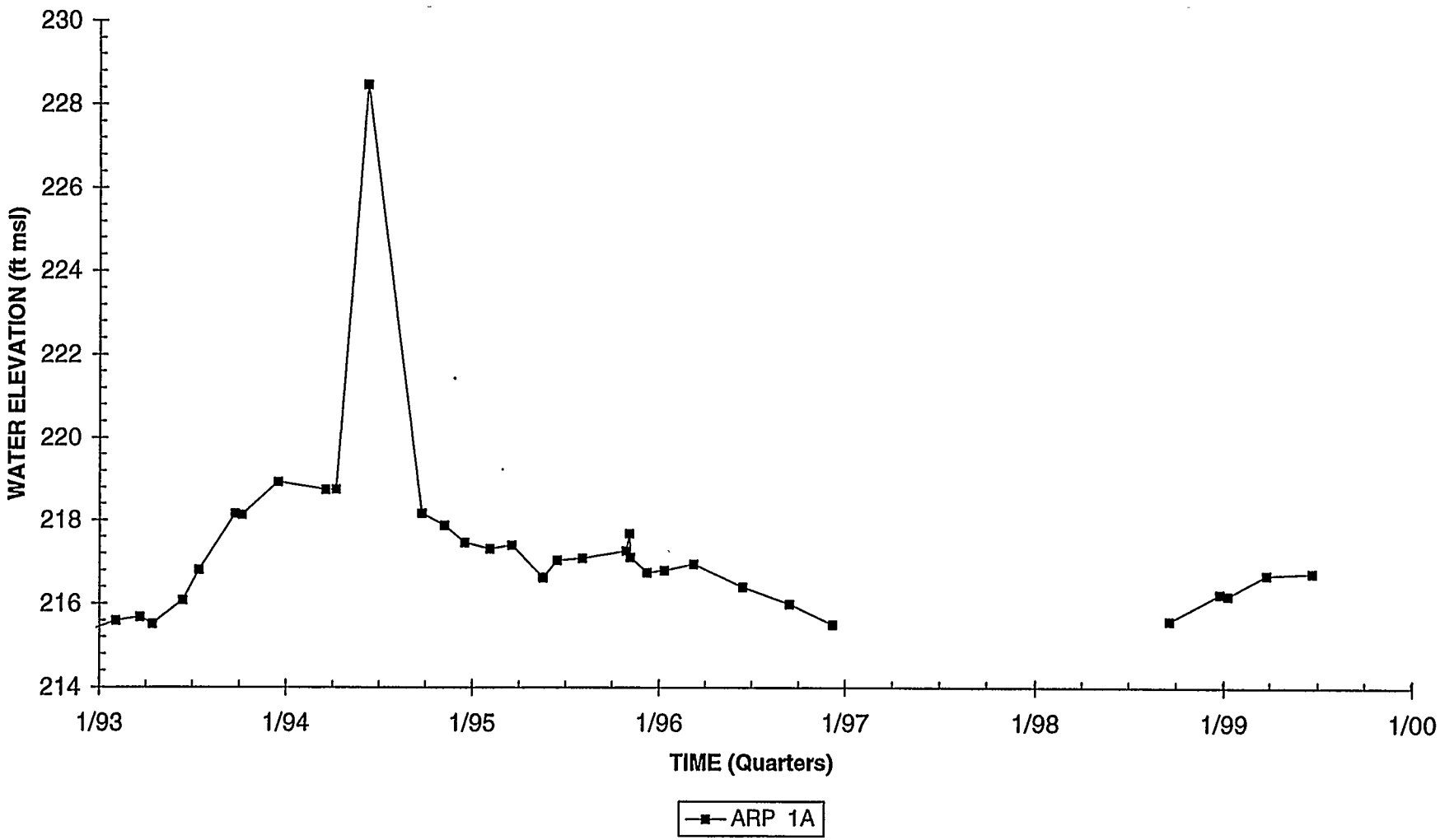

Hydrograph
Well ARP 2

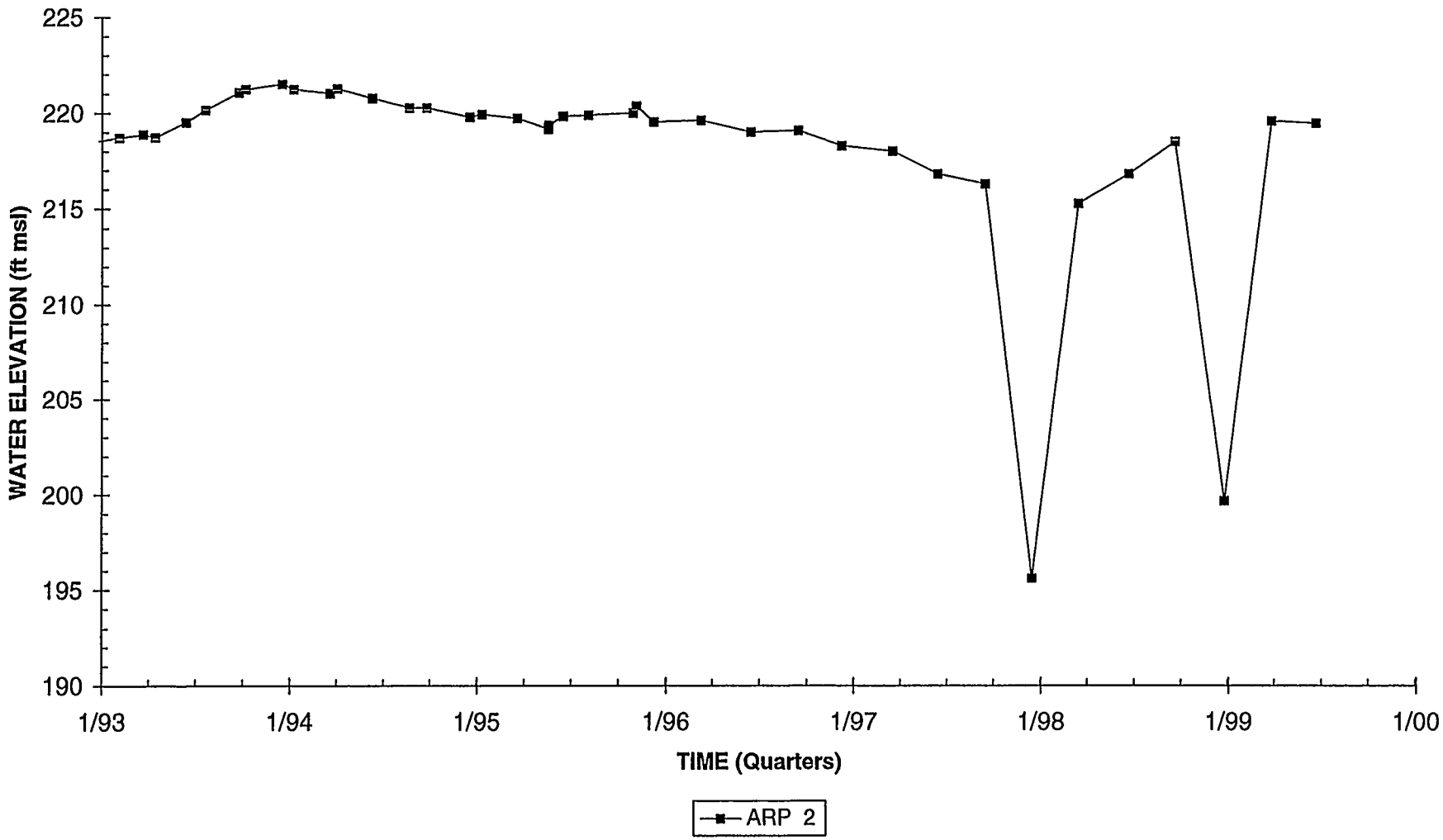

Hydrograph
Well ARP 3

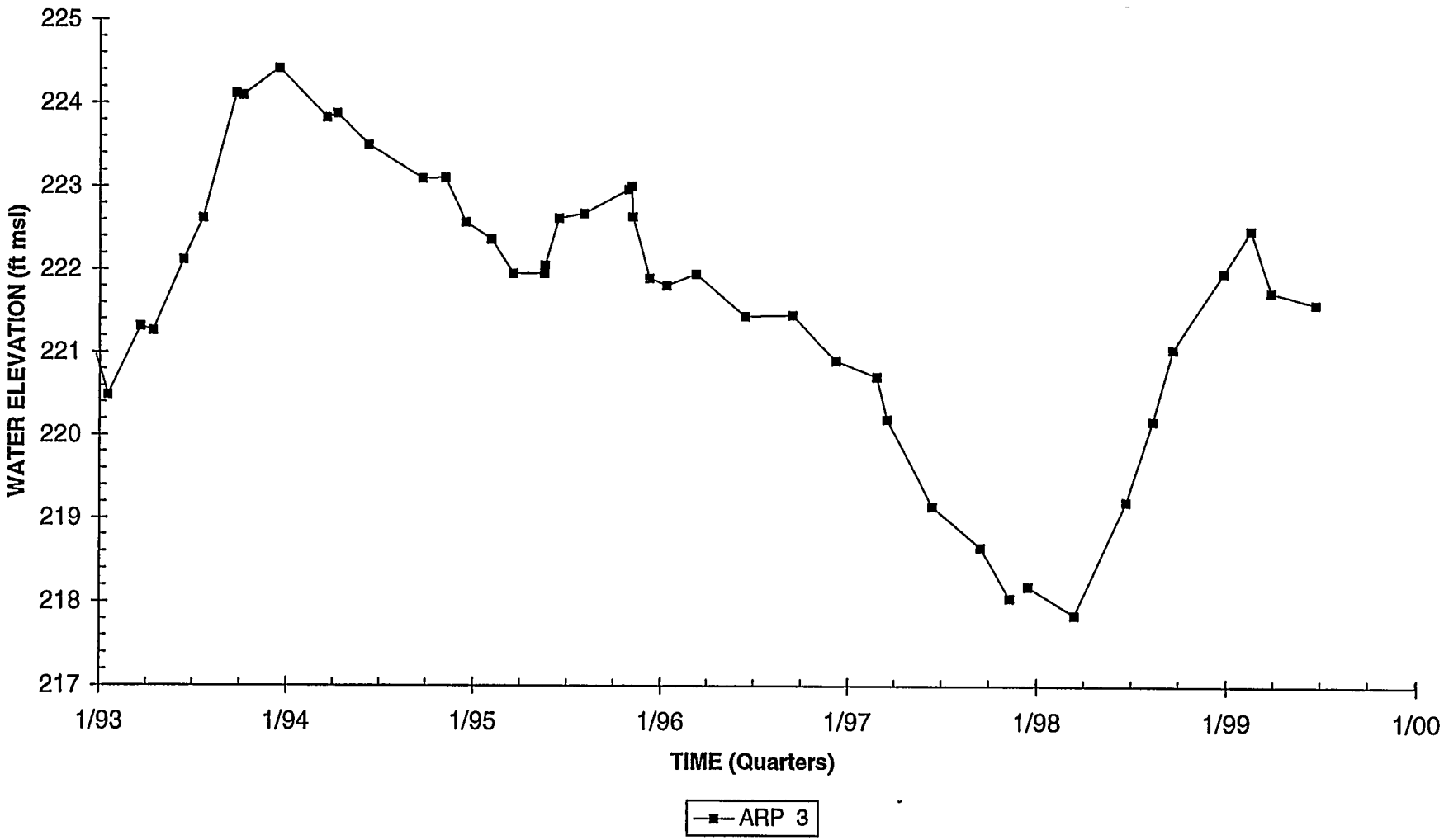

Hydrograph
Well ARP 4

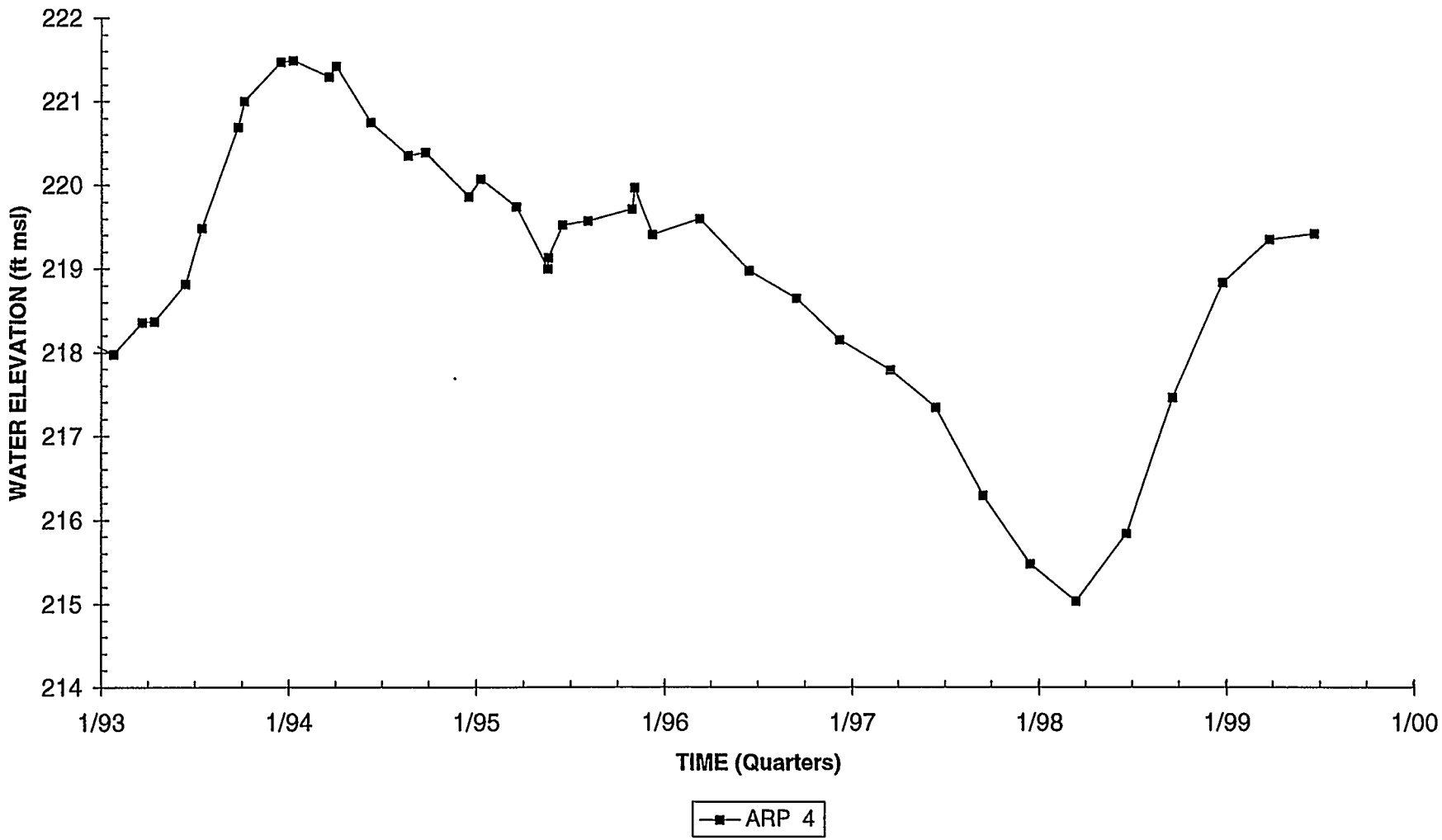

Hydrograph
Well ASB 1A

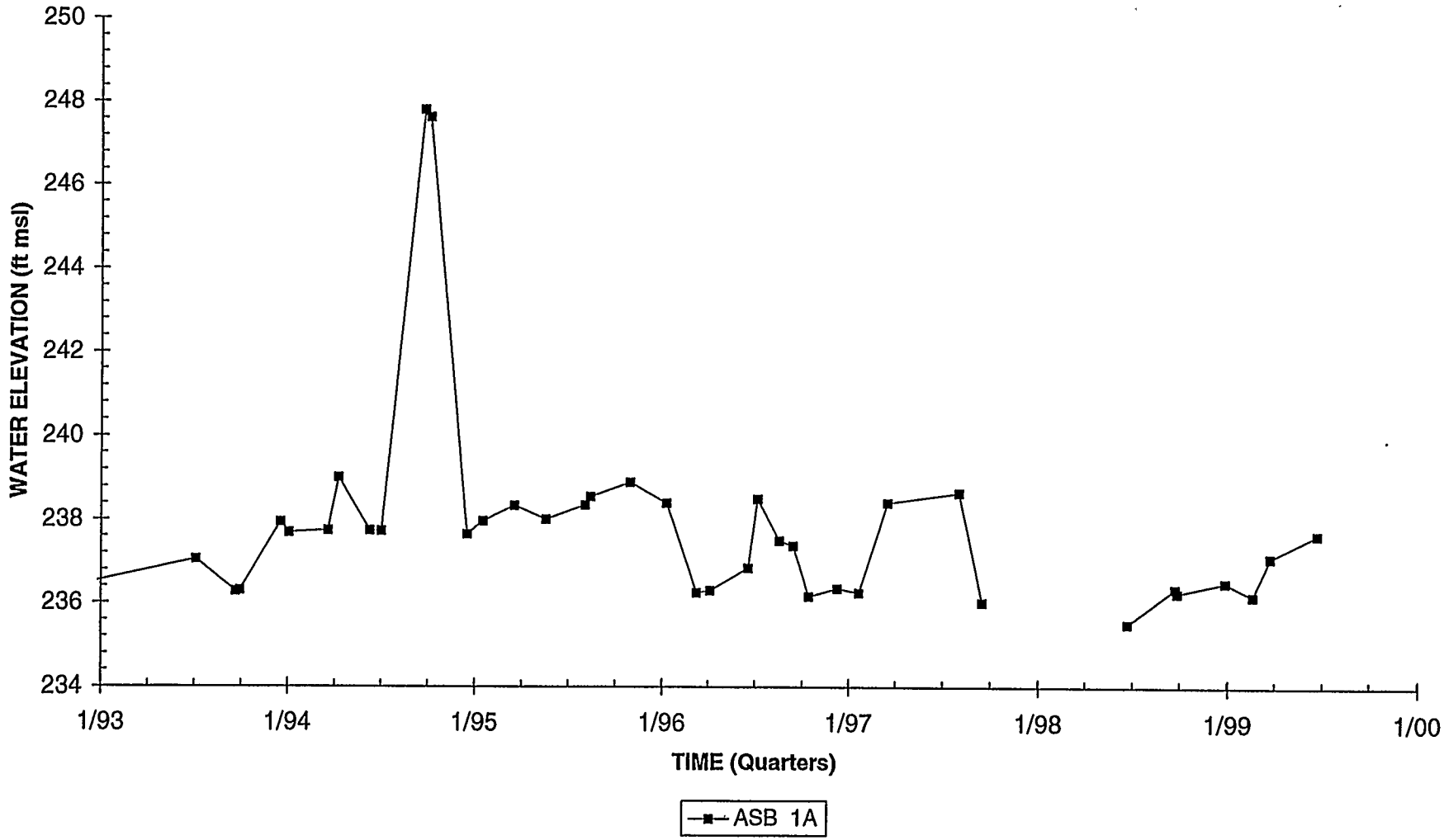

Hydrograph
Well Cluster ASB 2

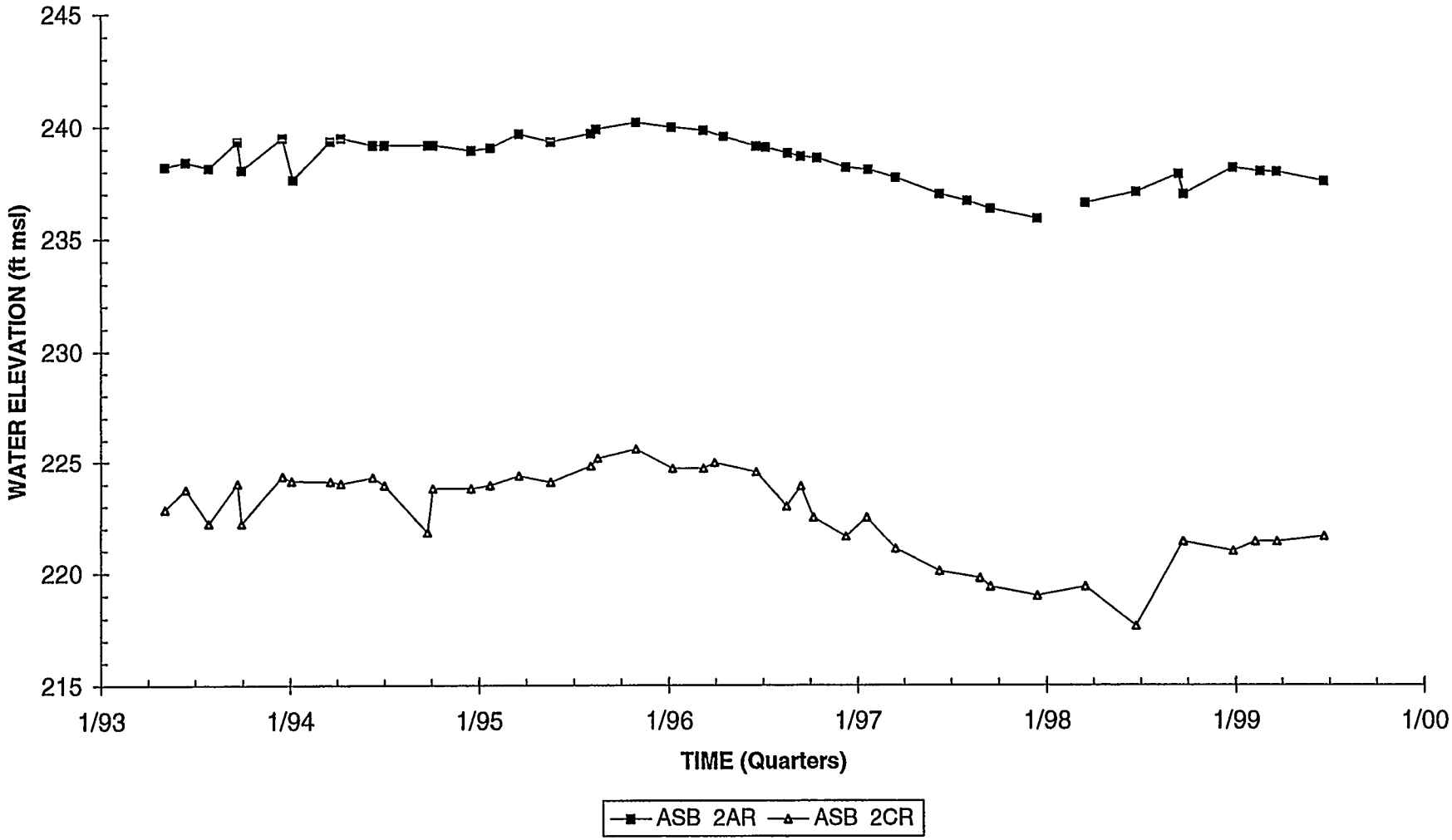

Hydrograph
Well Cluster ASB 3

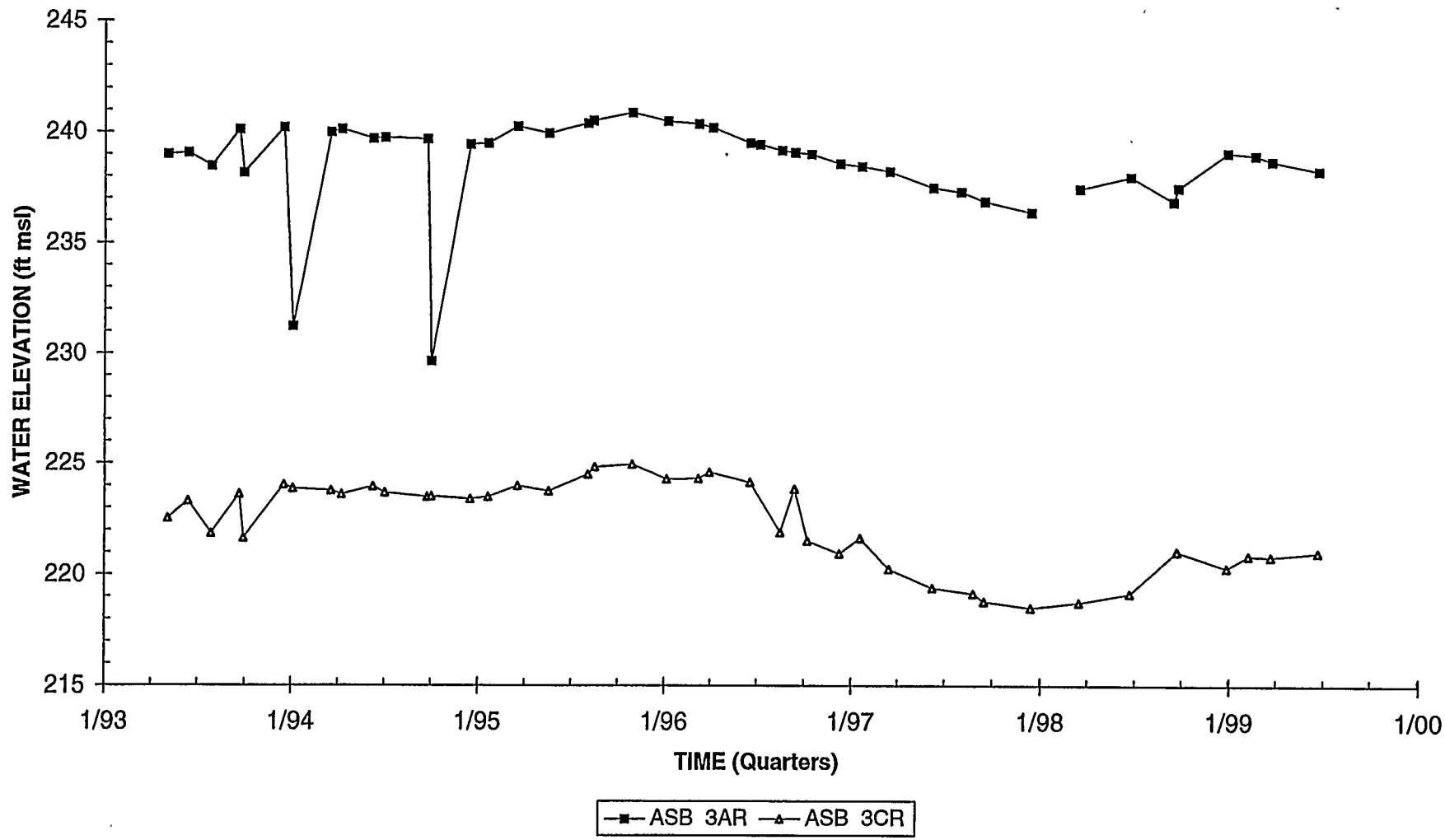

Hydrograph
Well ASB 4

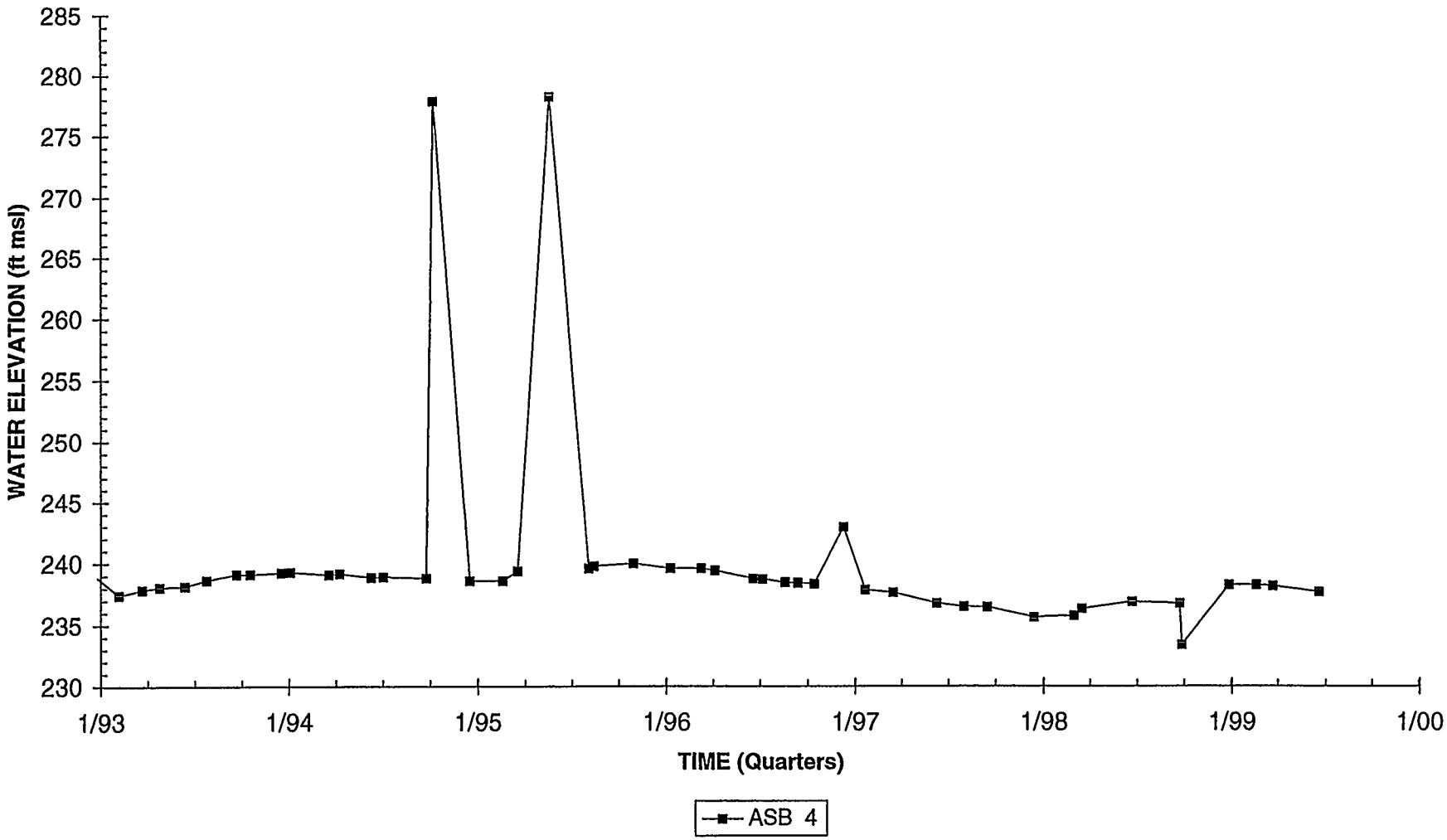

Hydrograph
Well Cluster ASB 5

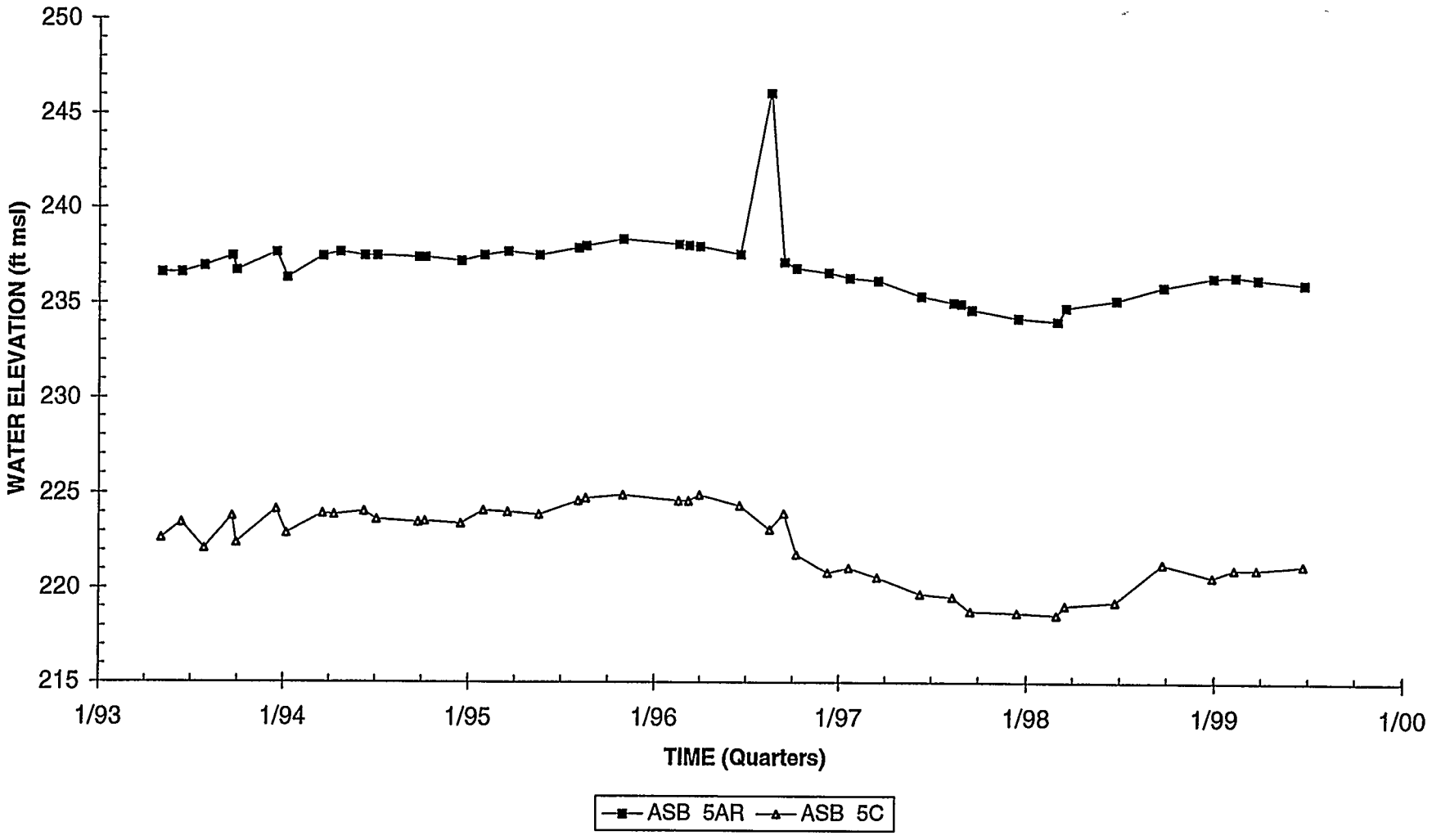

Hydrograph
Well Cluster ASB 6

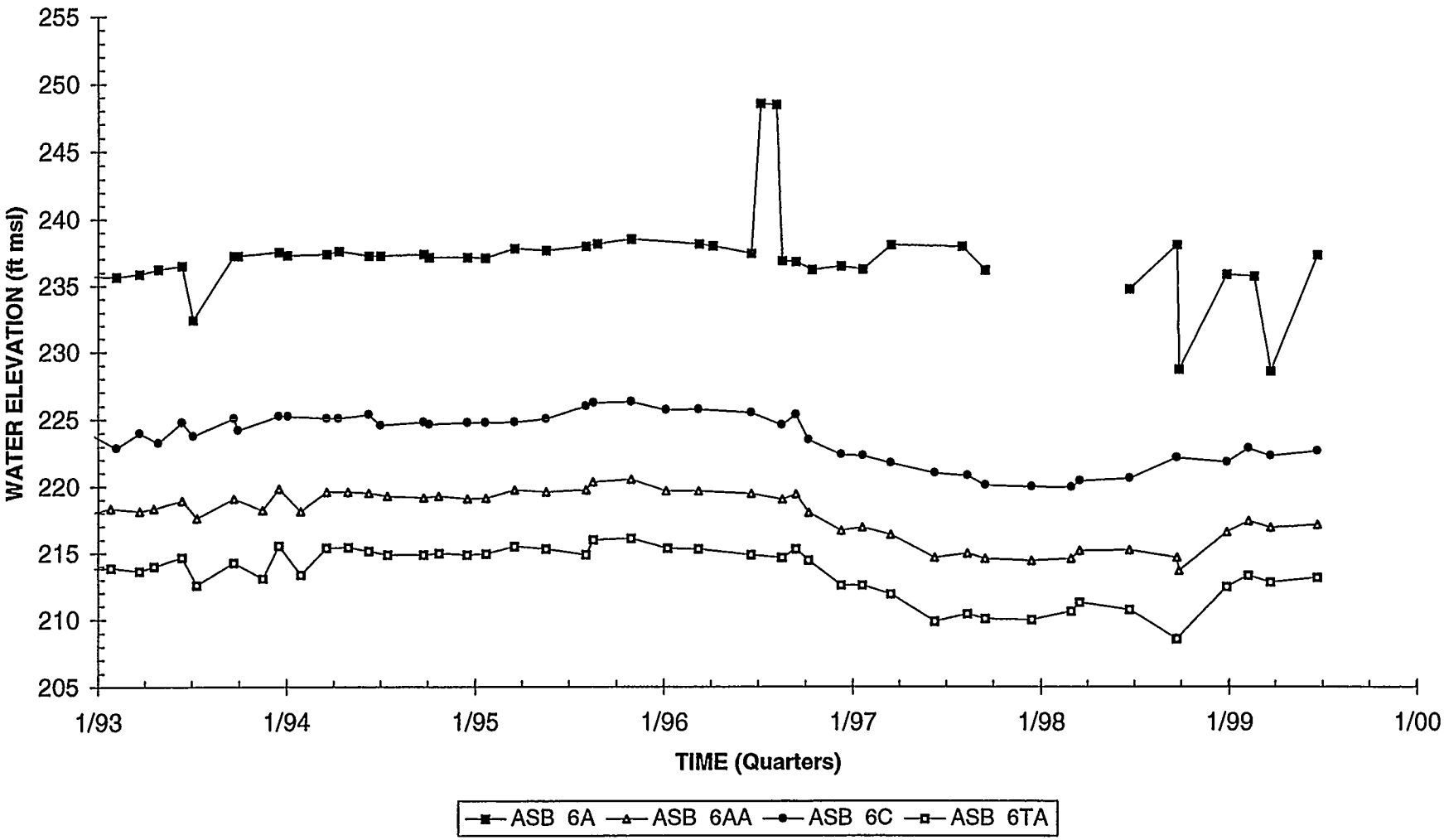

Hydrograph
Well Cluster ASB 8

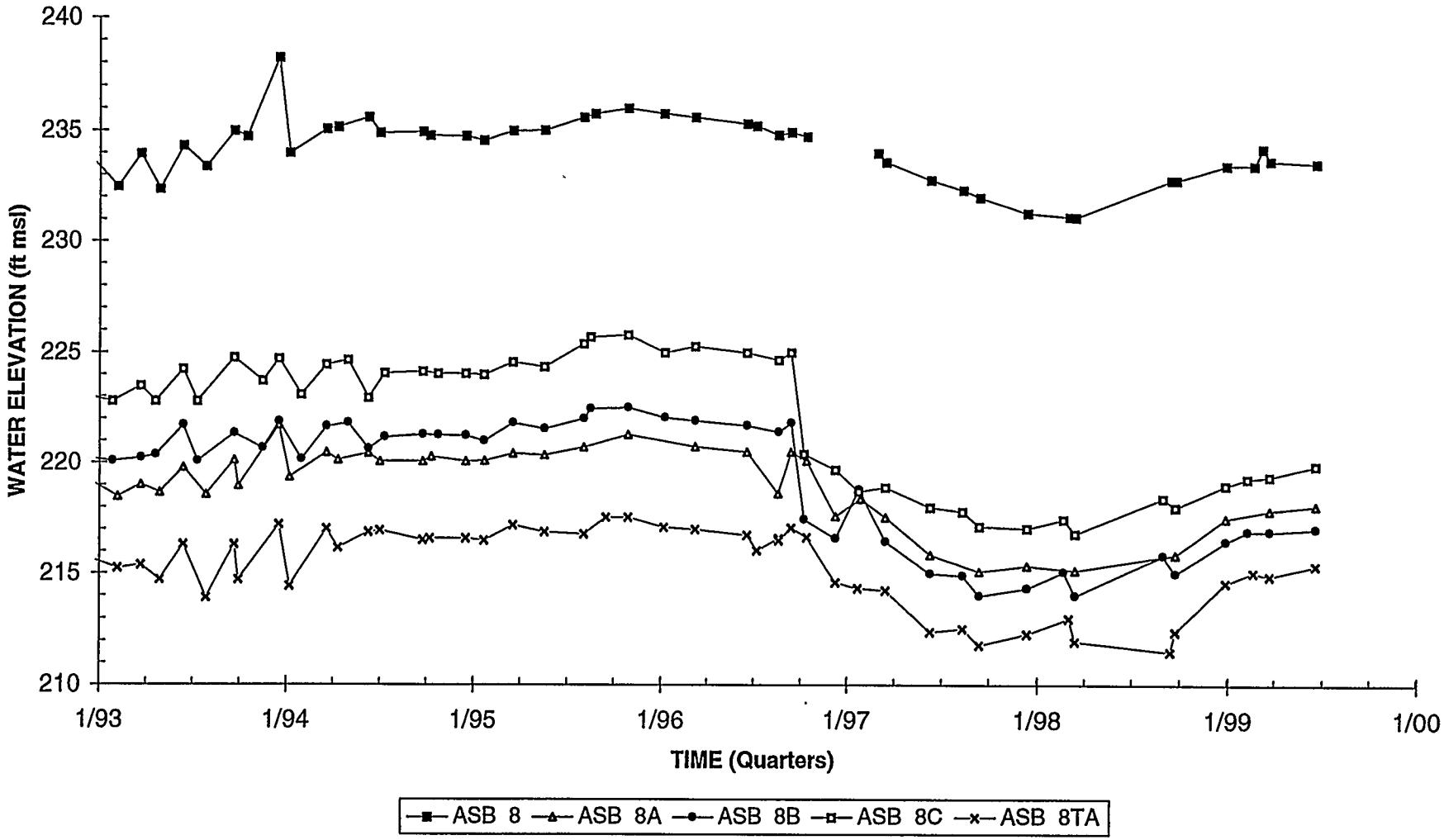

Hydrograph
Well Cluster ASB 9

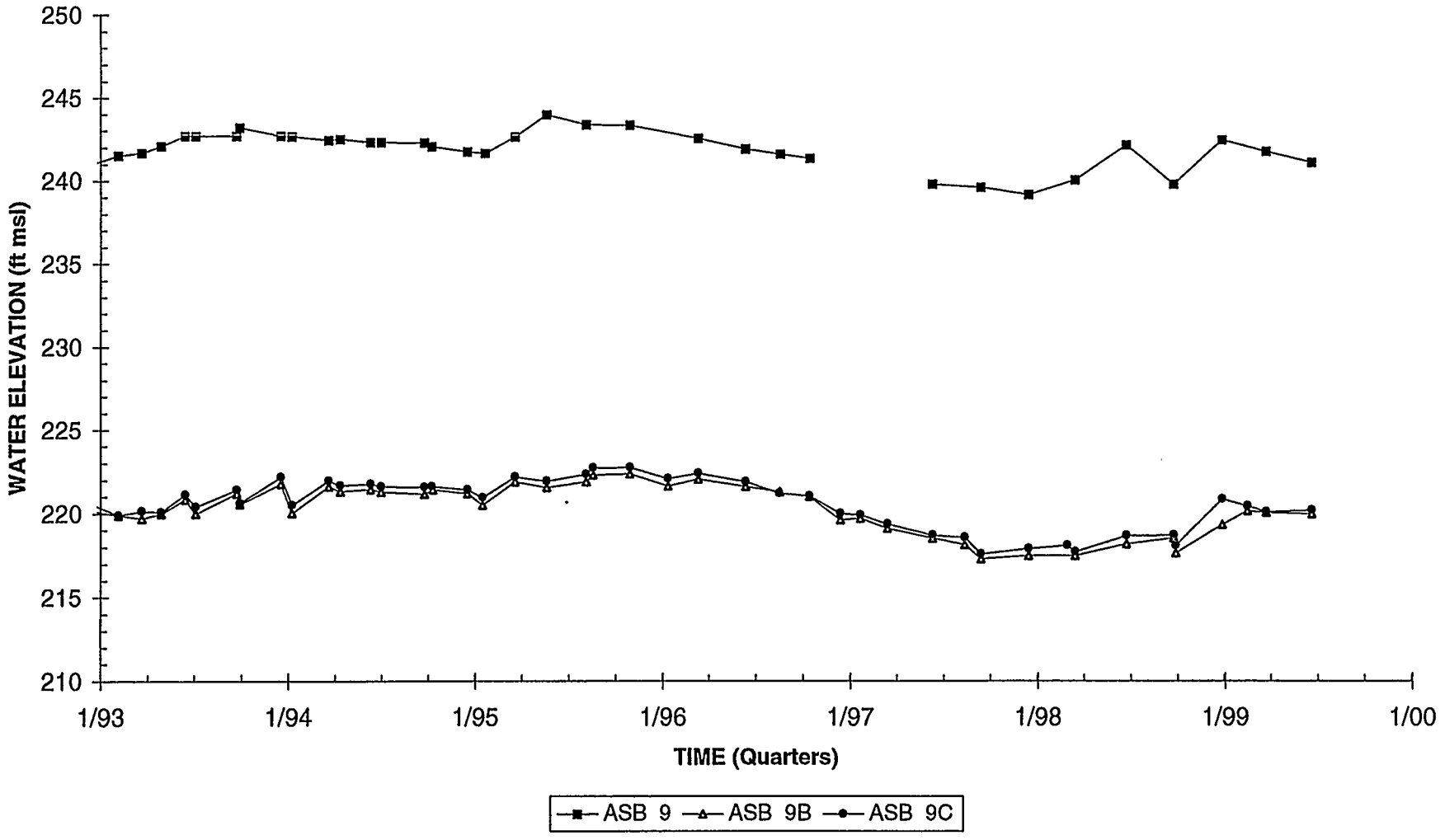

Hydrograph
Well ASB 10CR

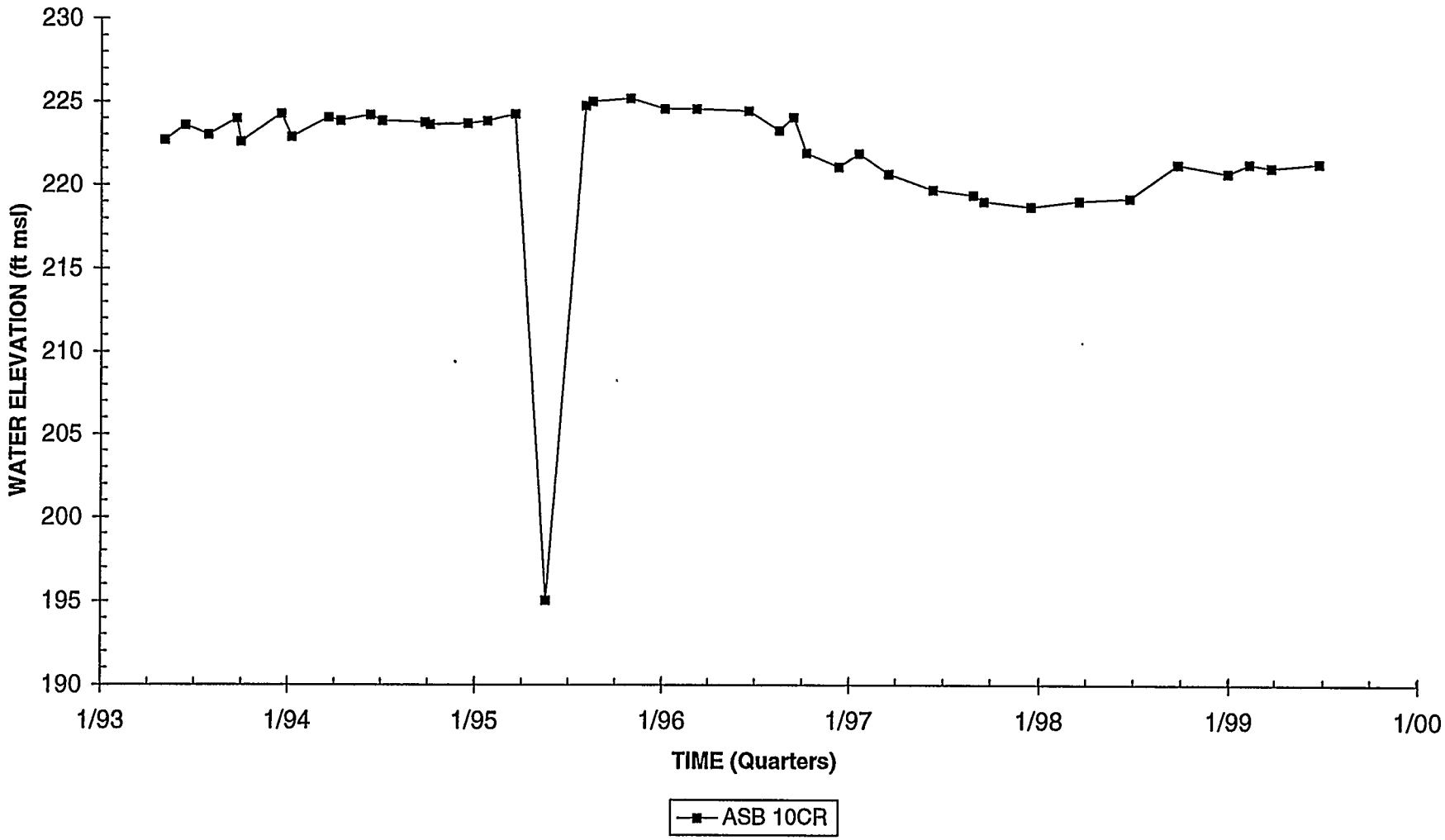

Hydrograph
Well MCB 2

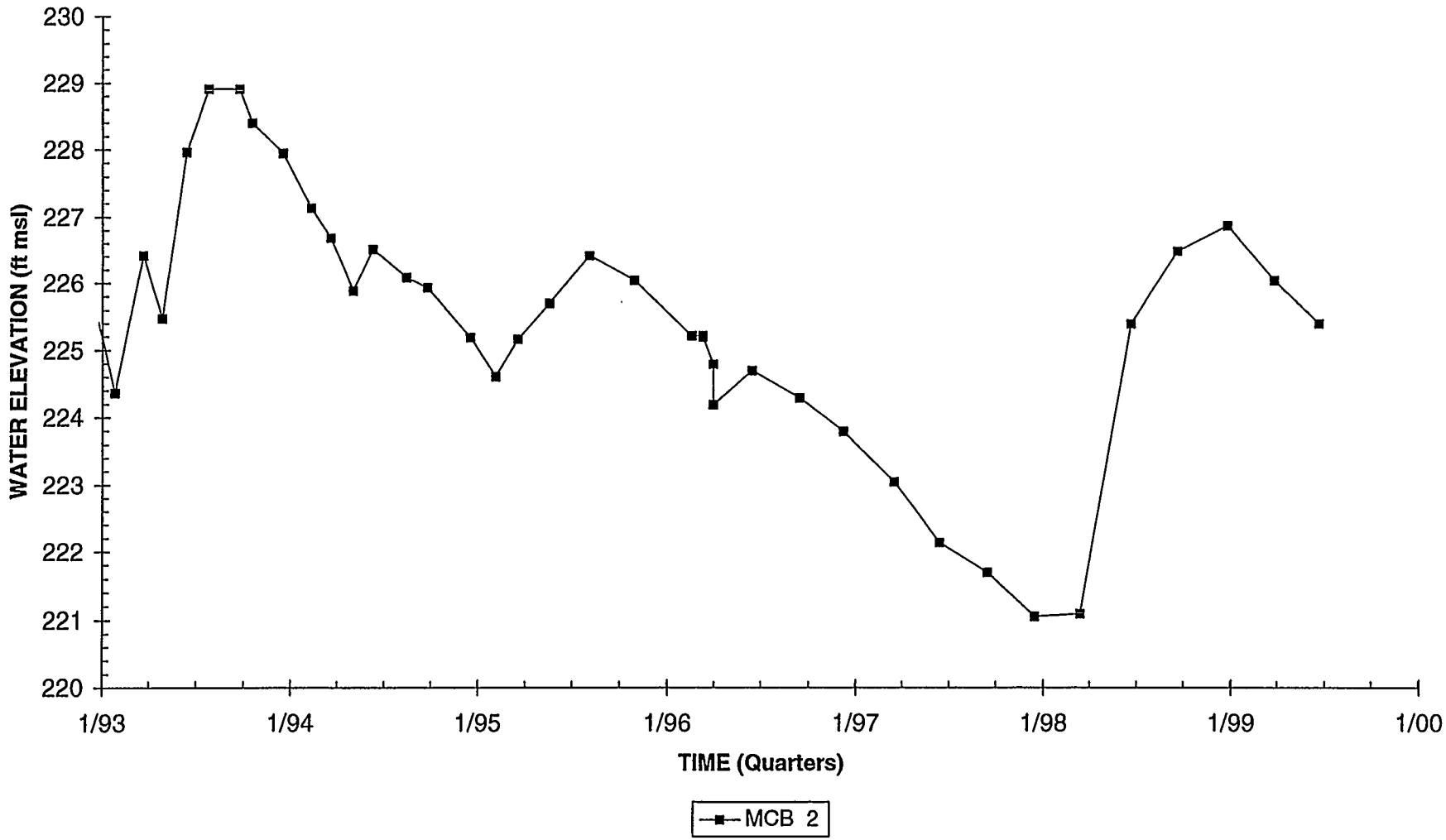

Hydrograph
Well MCB 4

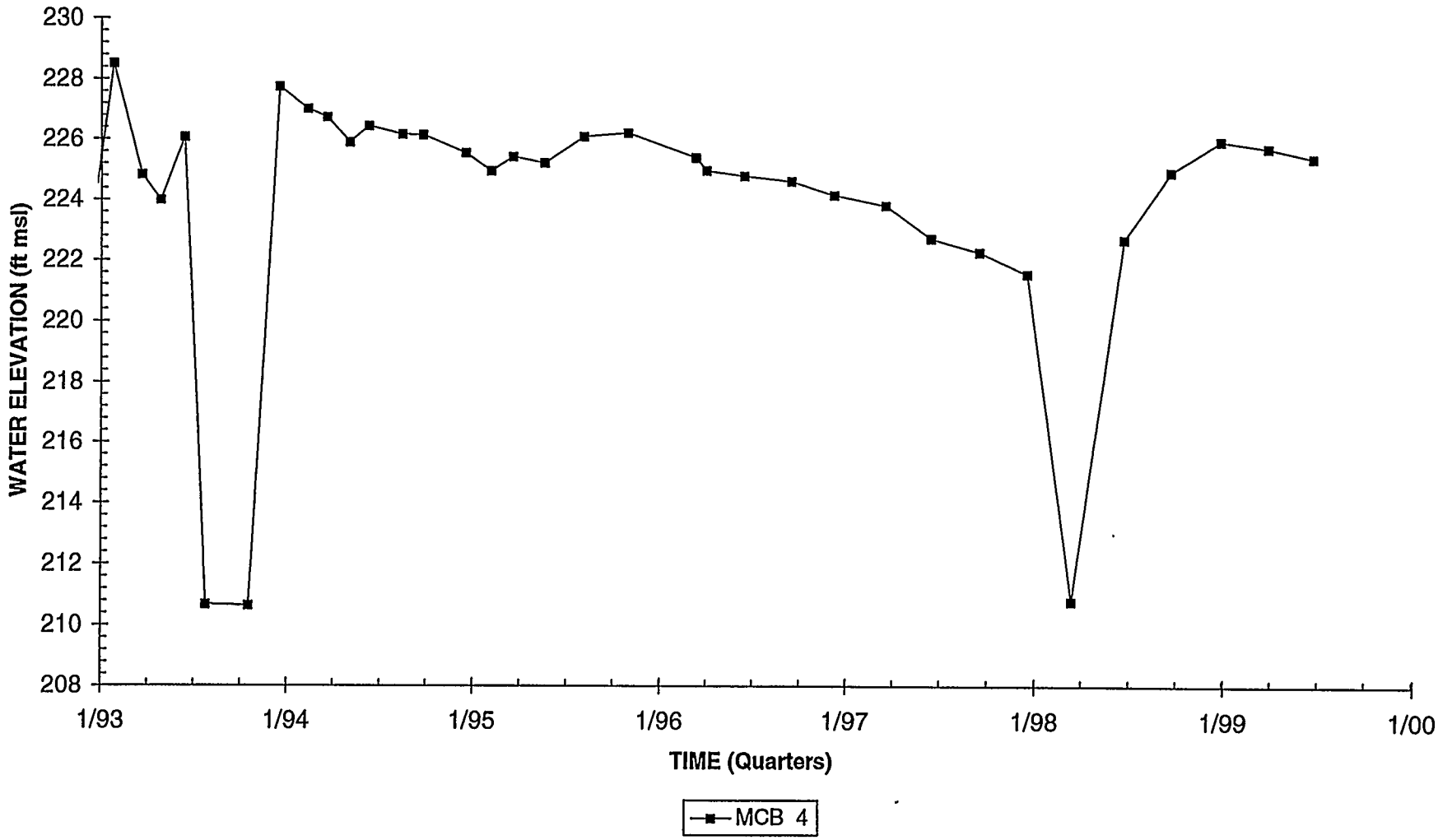

Hydrograph
Well Cluster MCB 5

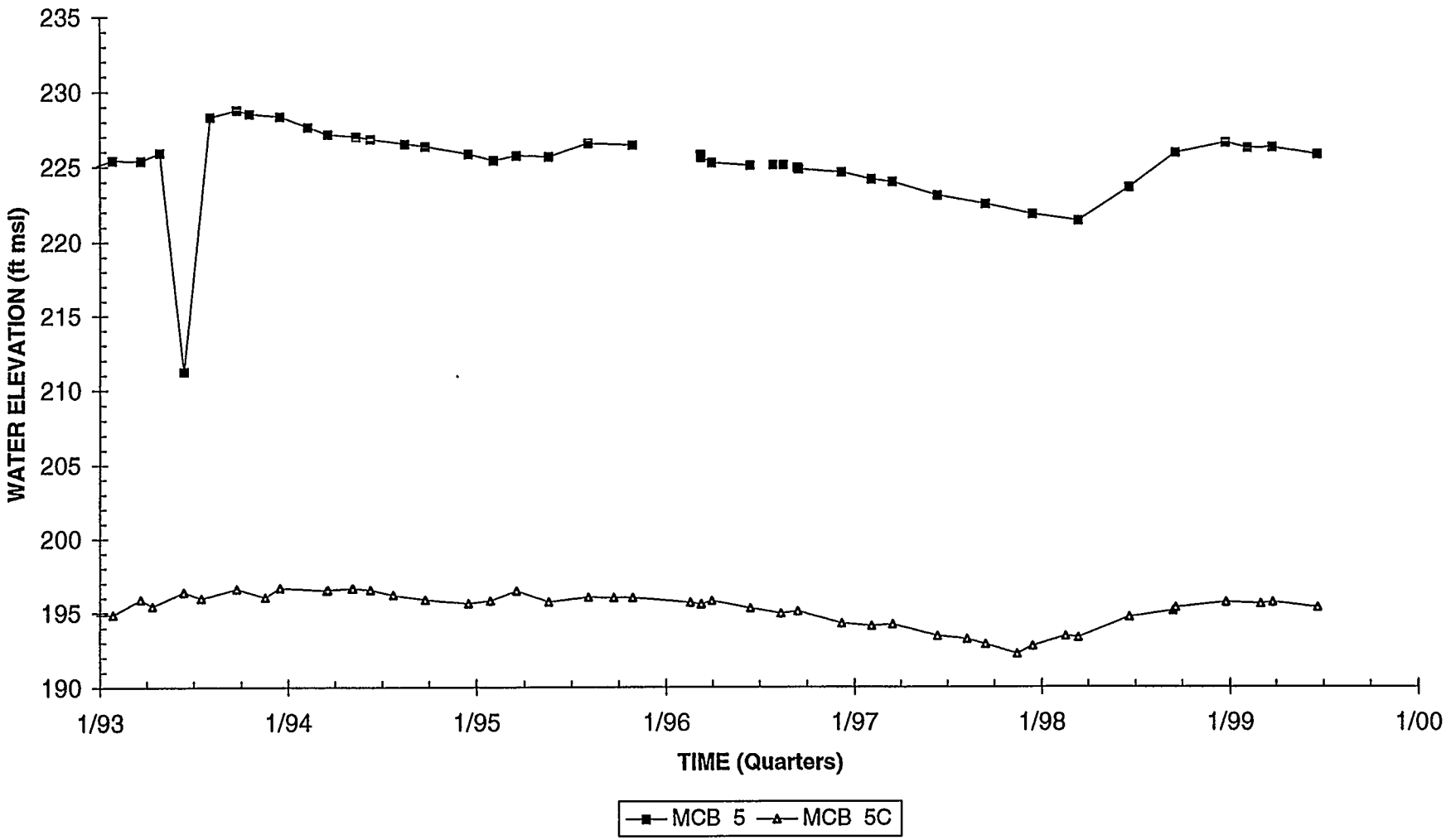

Hydrograph
Well Cluster MCB 6

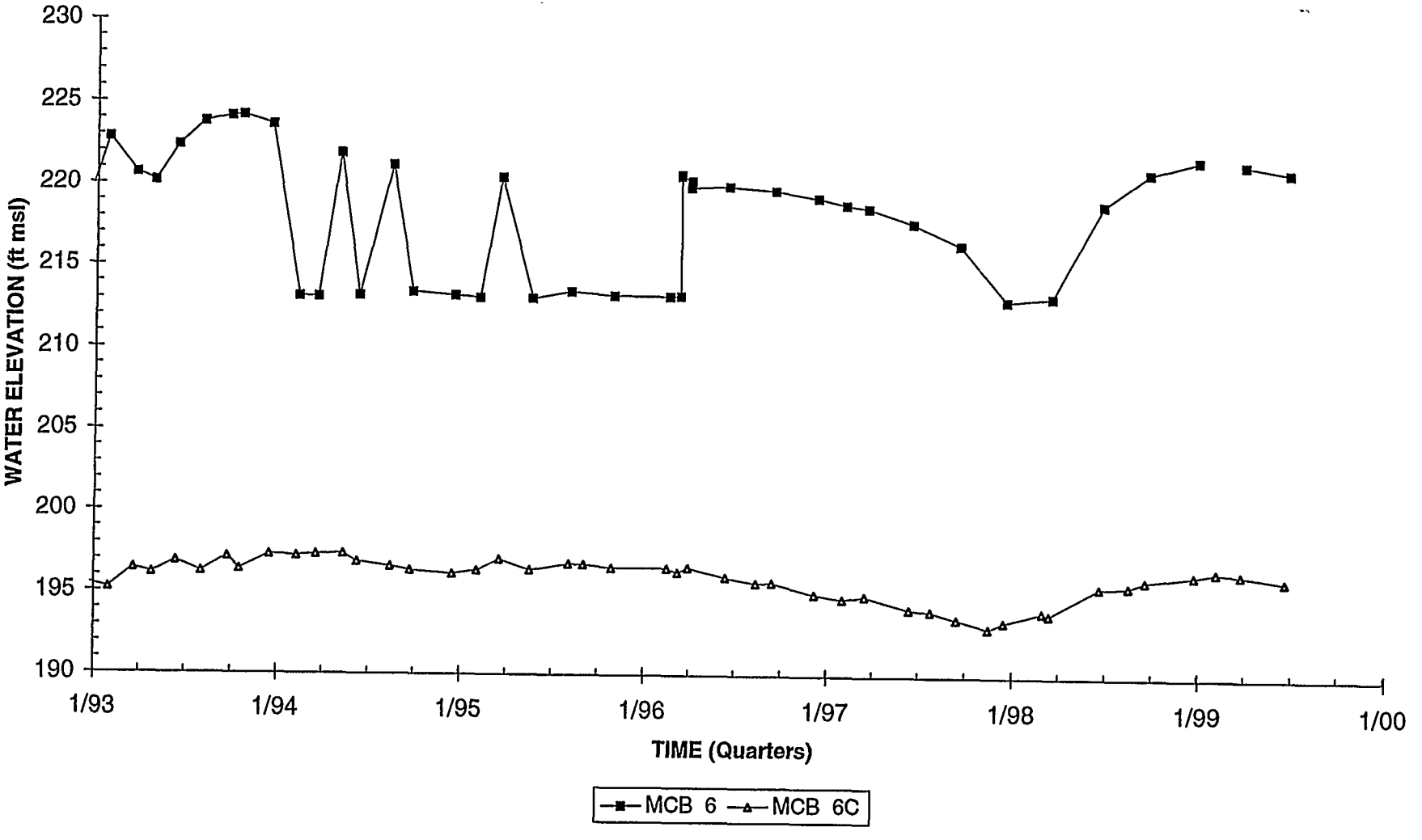

Hydrograph
Well MCB 7C

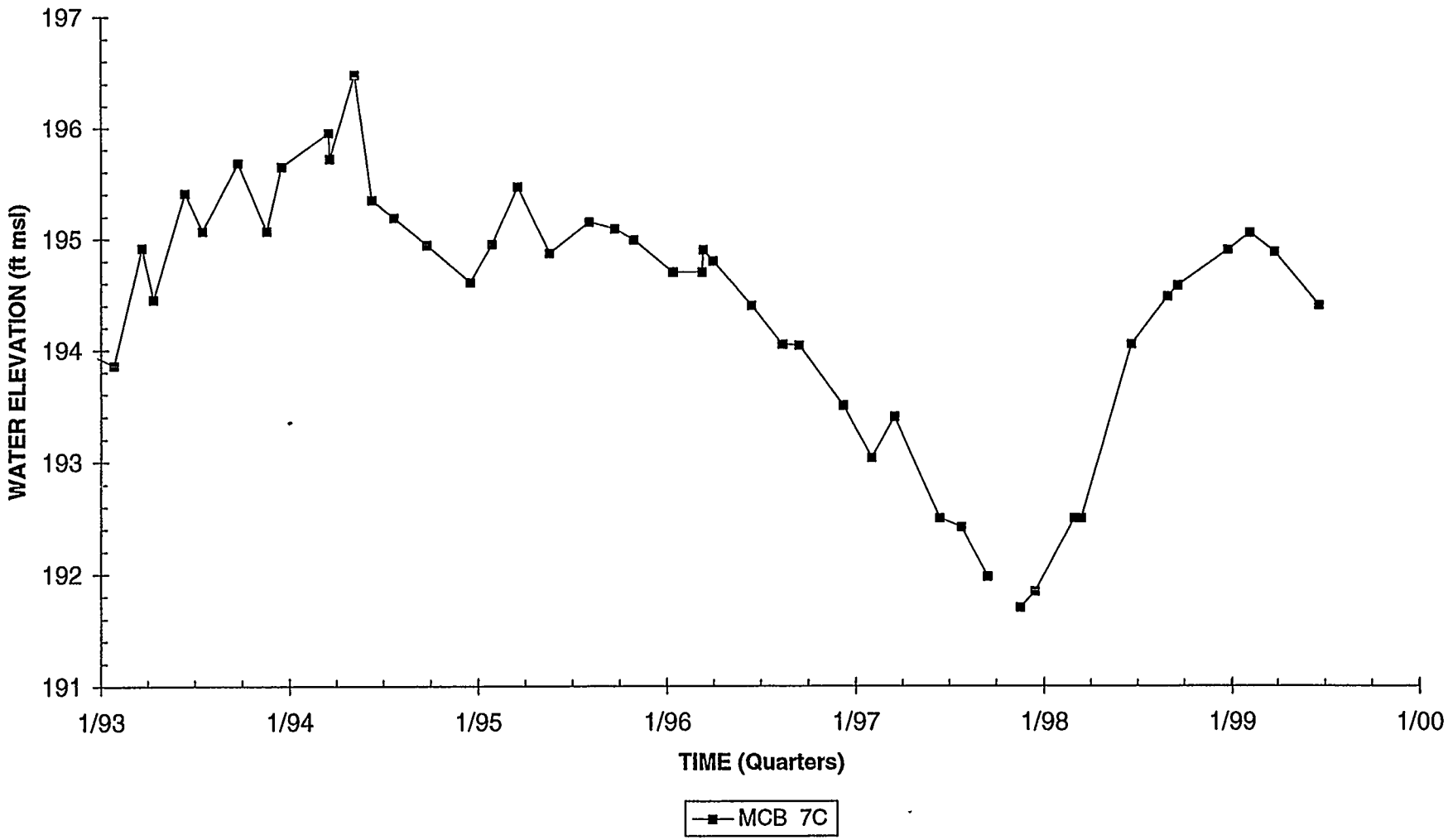

Hydrograph
Well MCB 8D

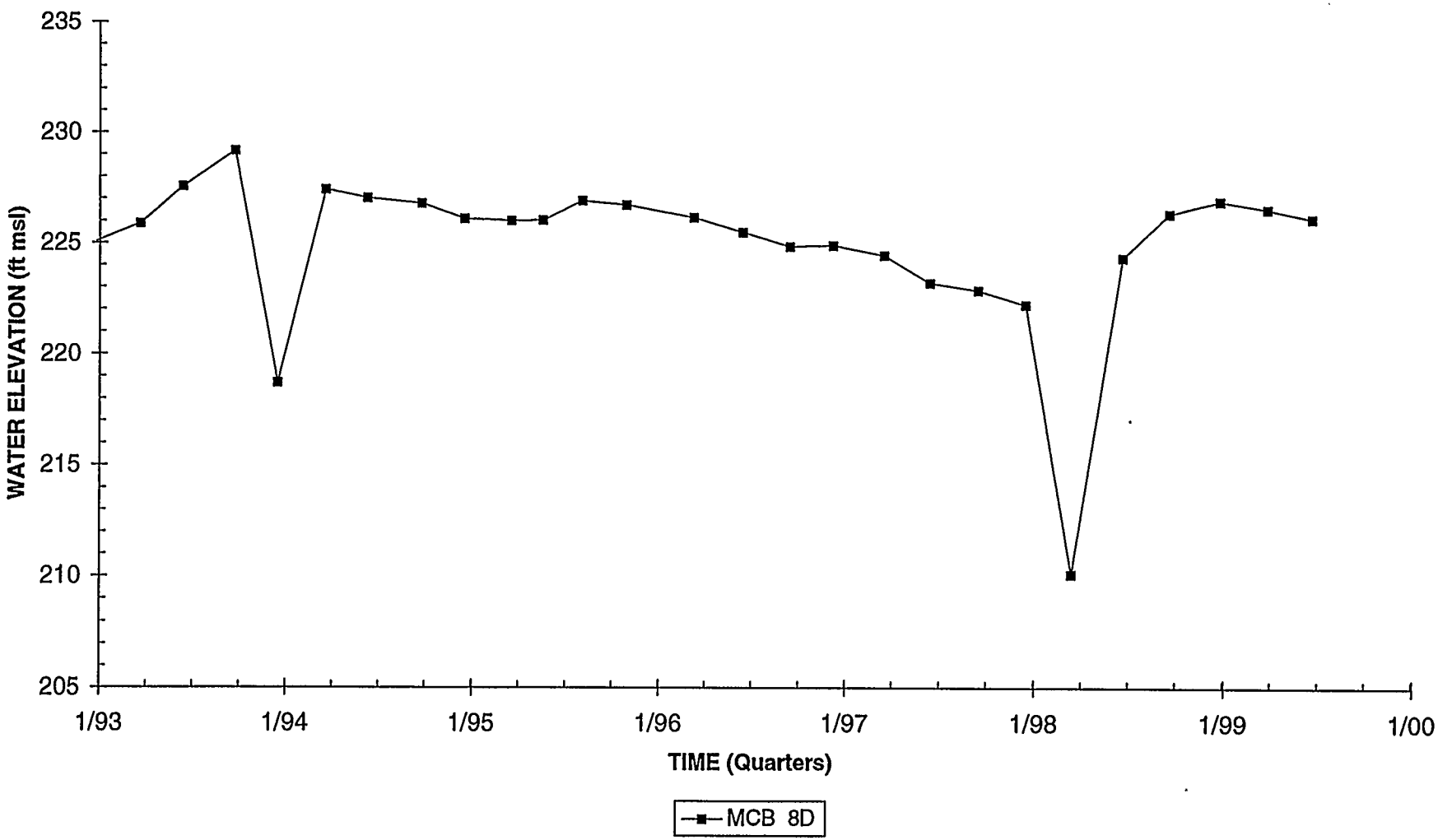

Hydrograph
Well MCB 9D

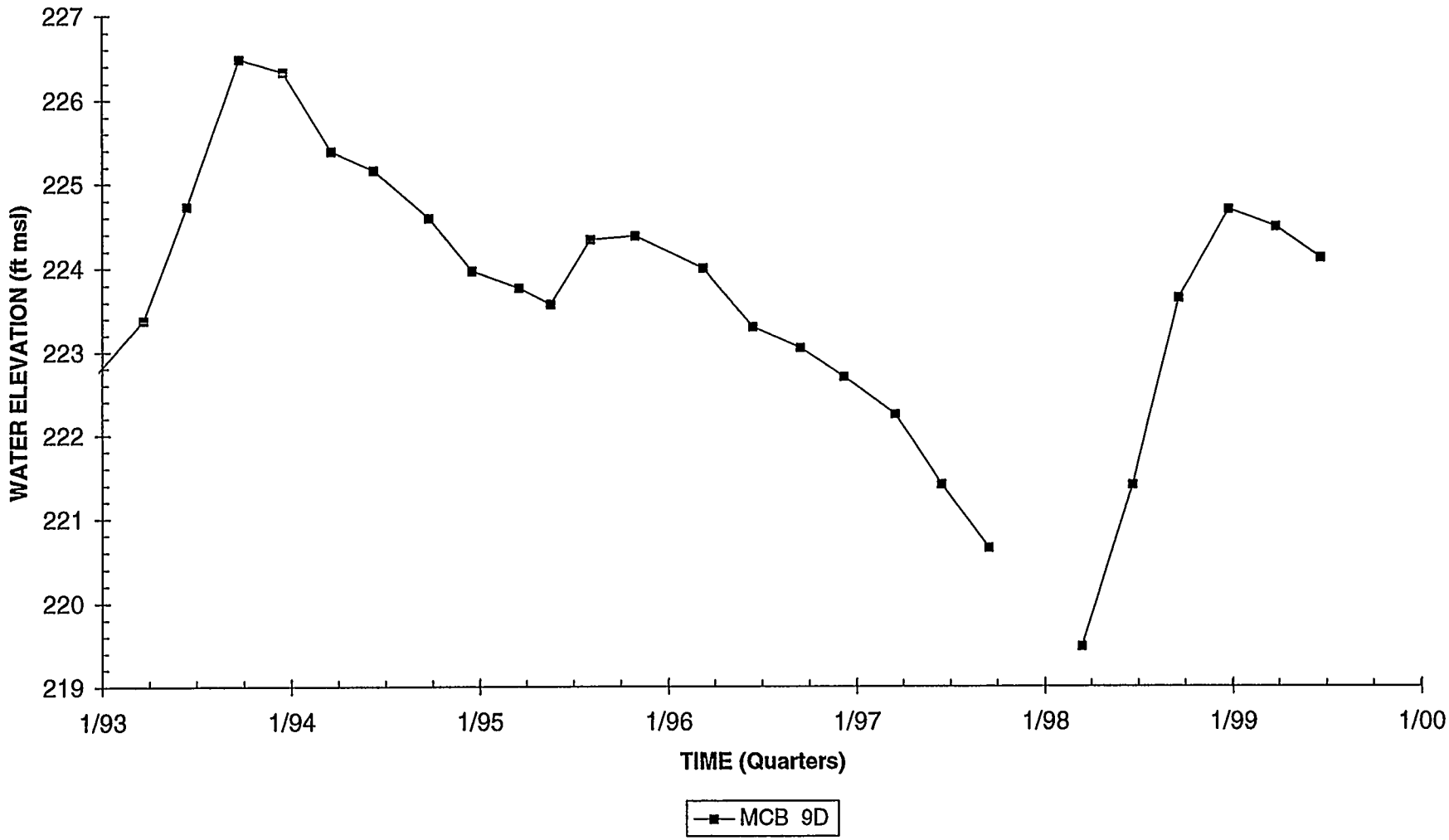

Hydrograph
Well Cluster MSB 1

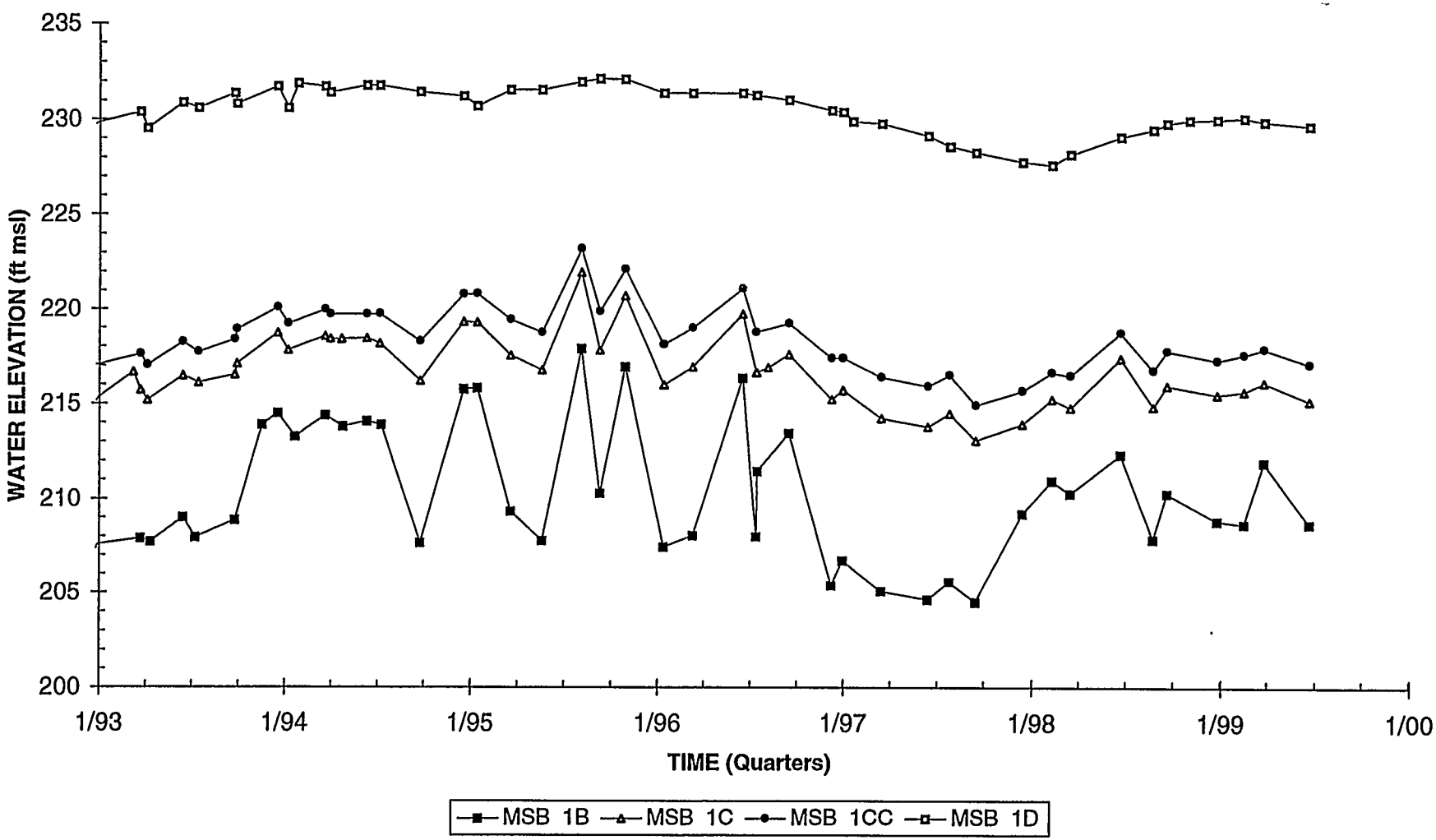

Hydrograph
Well Cluster MSB 2

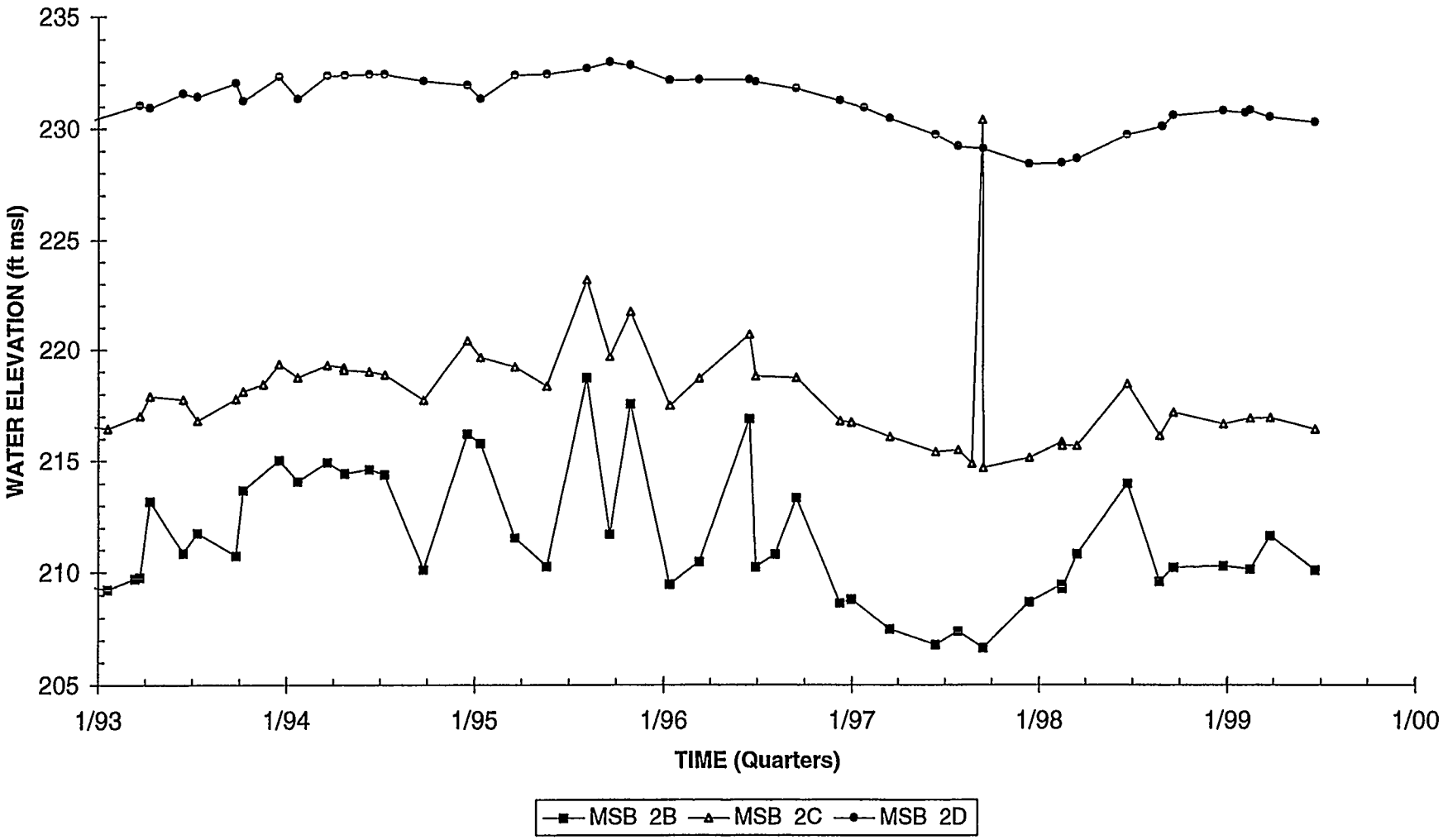

Hydrograph
Well Cluster MSB 3

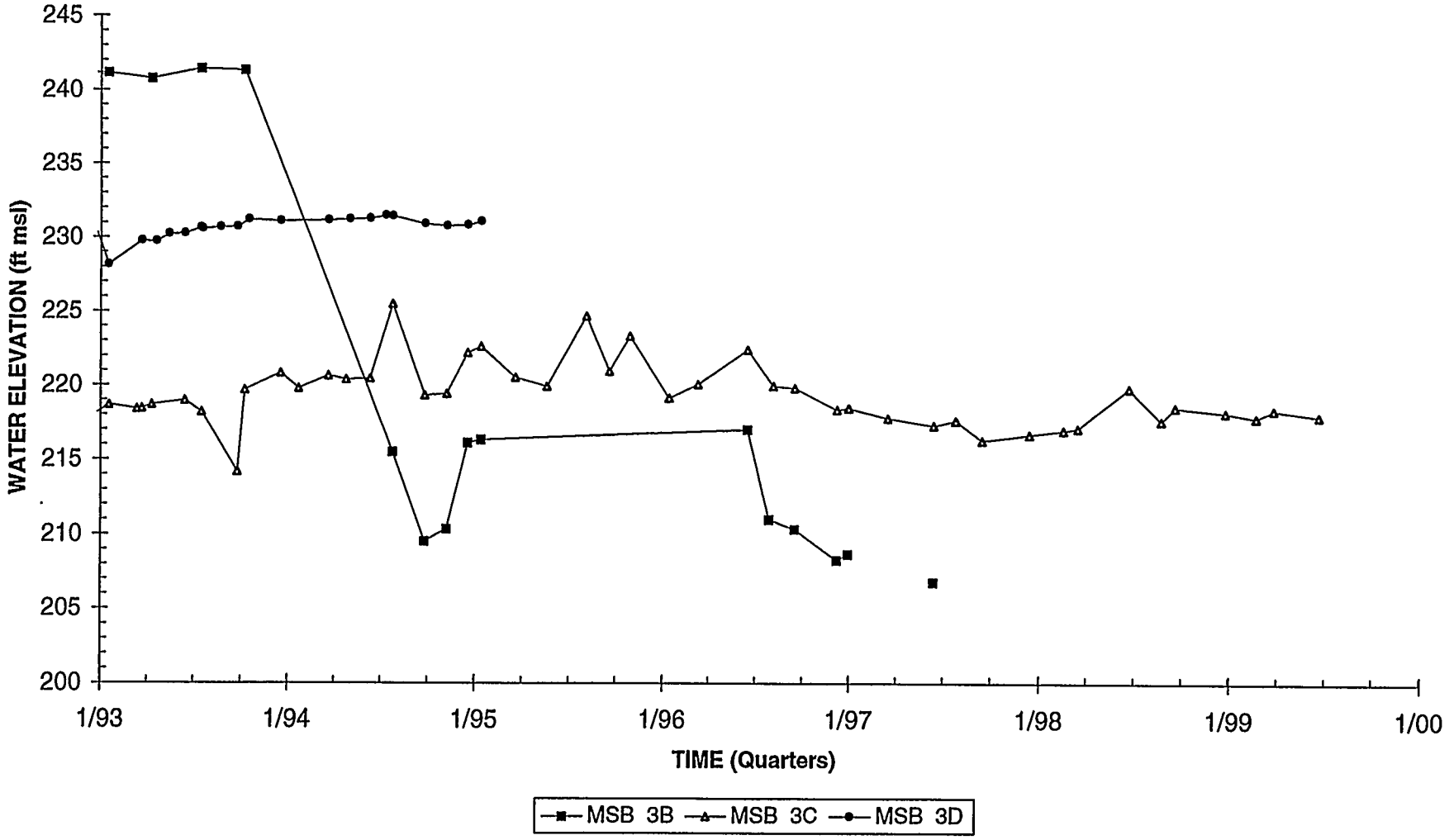

Hydrograph
Well Cluster MSB 4

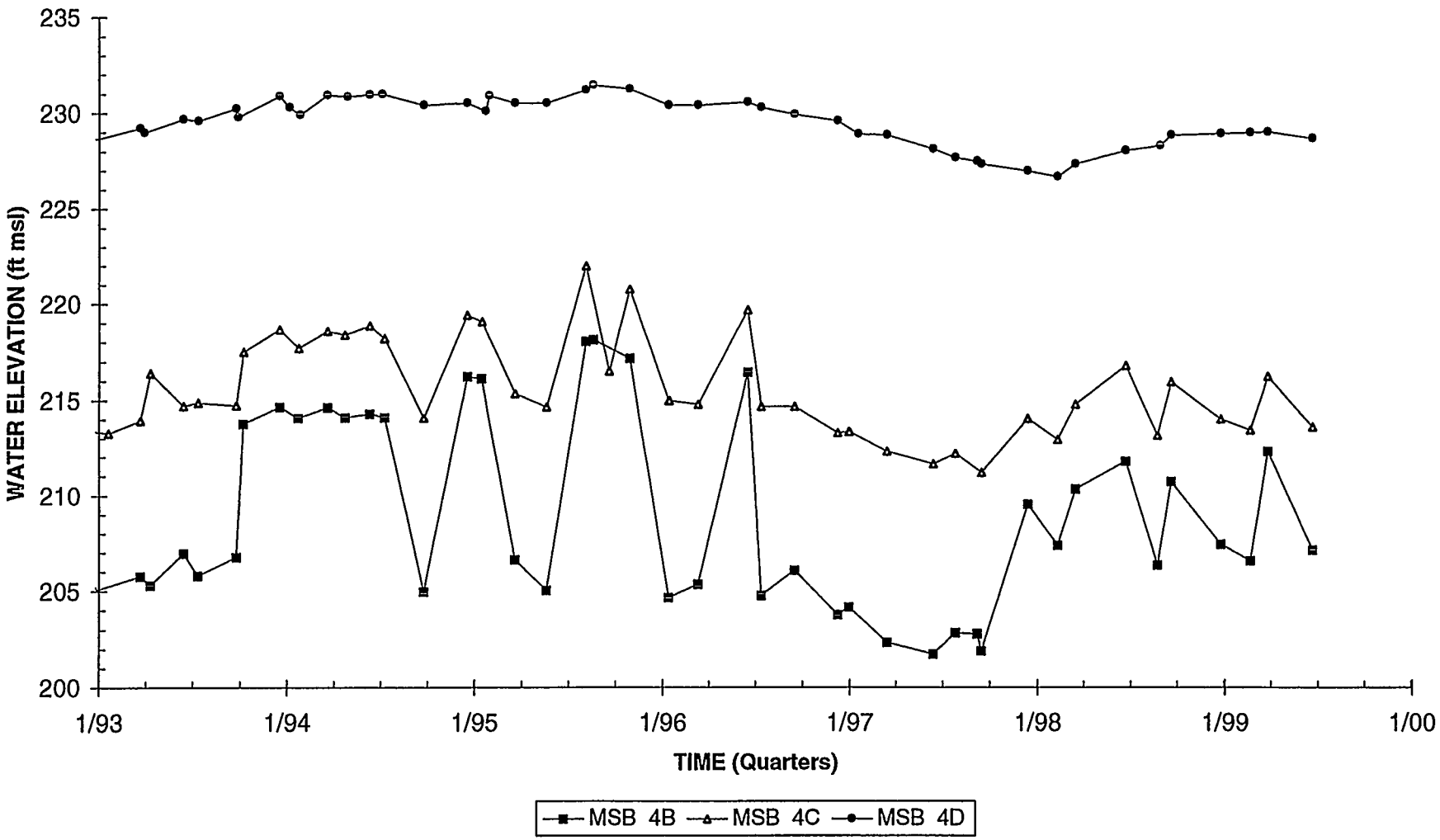

Hydrograph
Well Cluster MSB 5

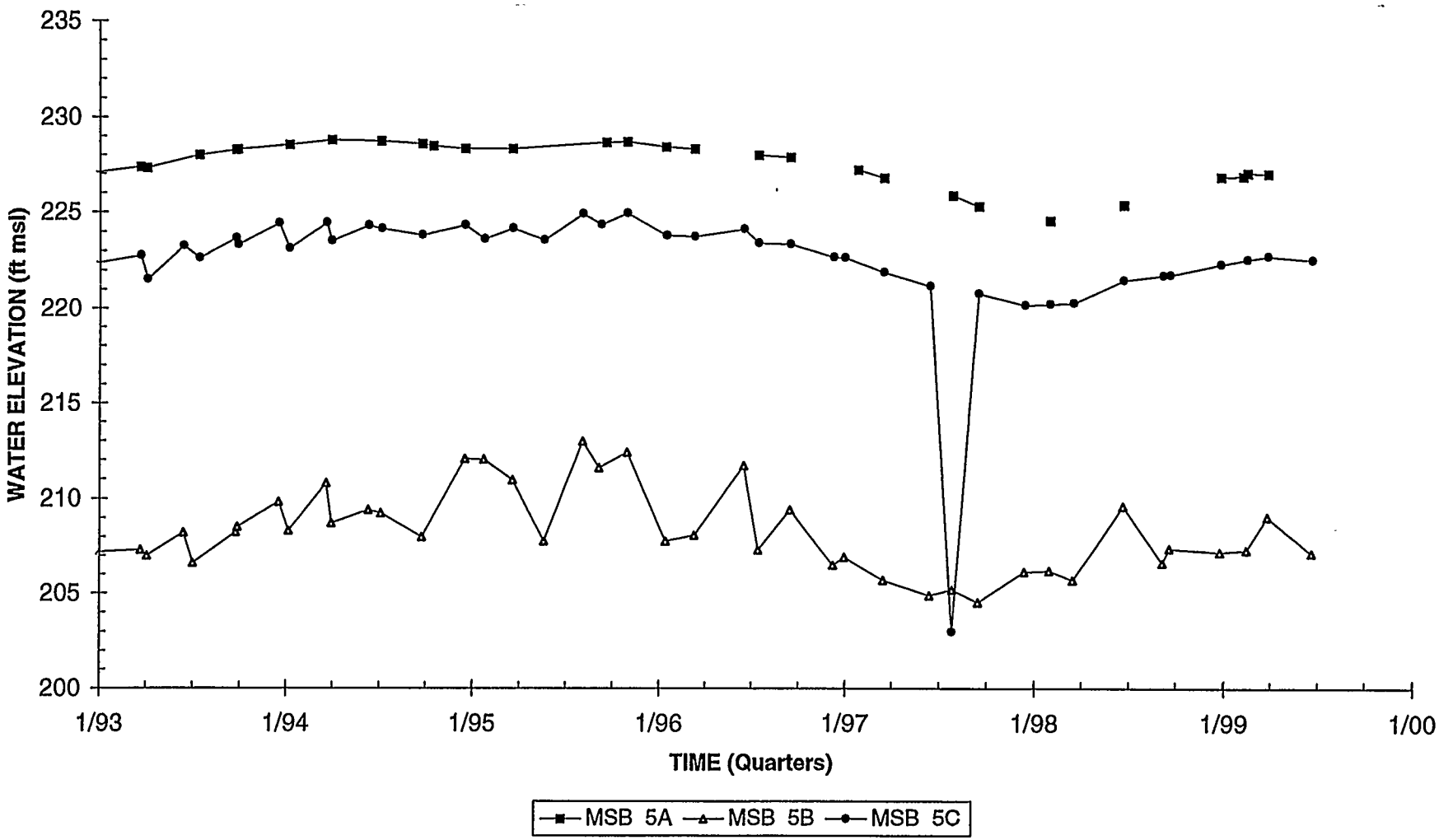

Hydrograph
Well Cluster MSB 6

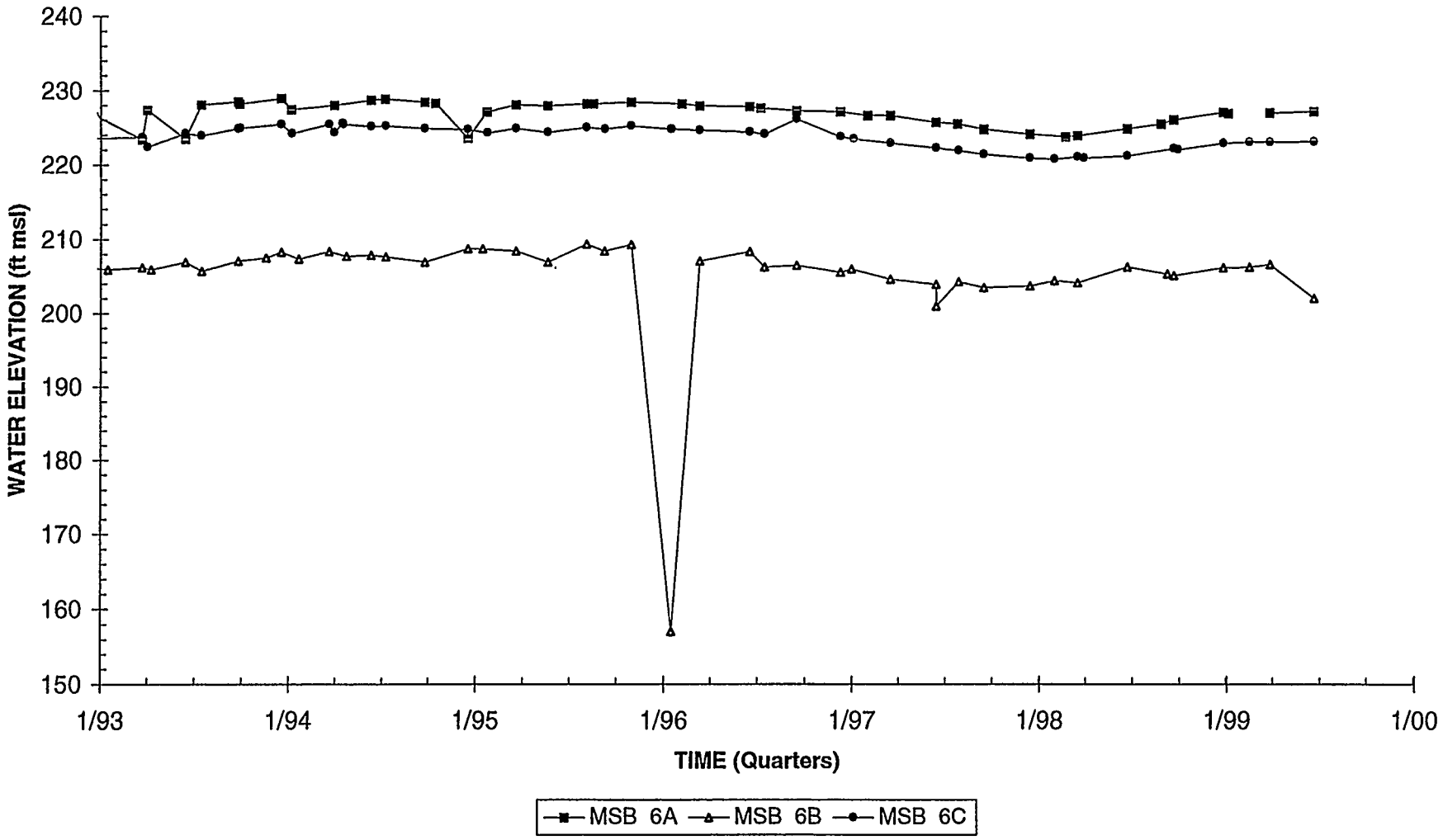

Hydrograph
Well Cluster MSB 7

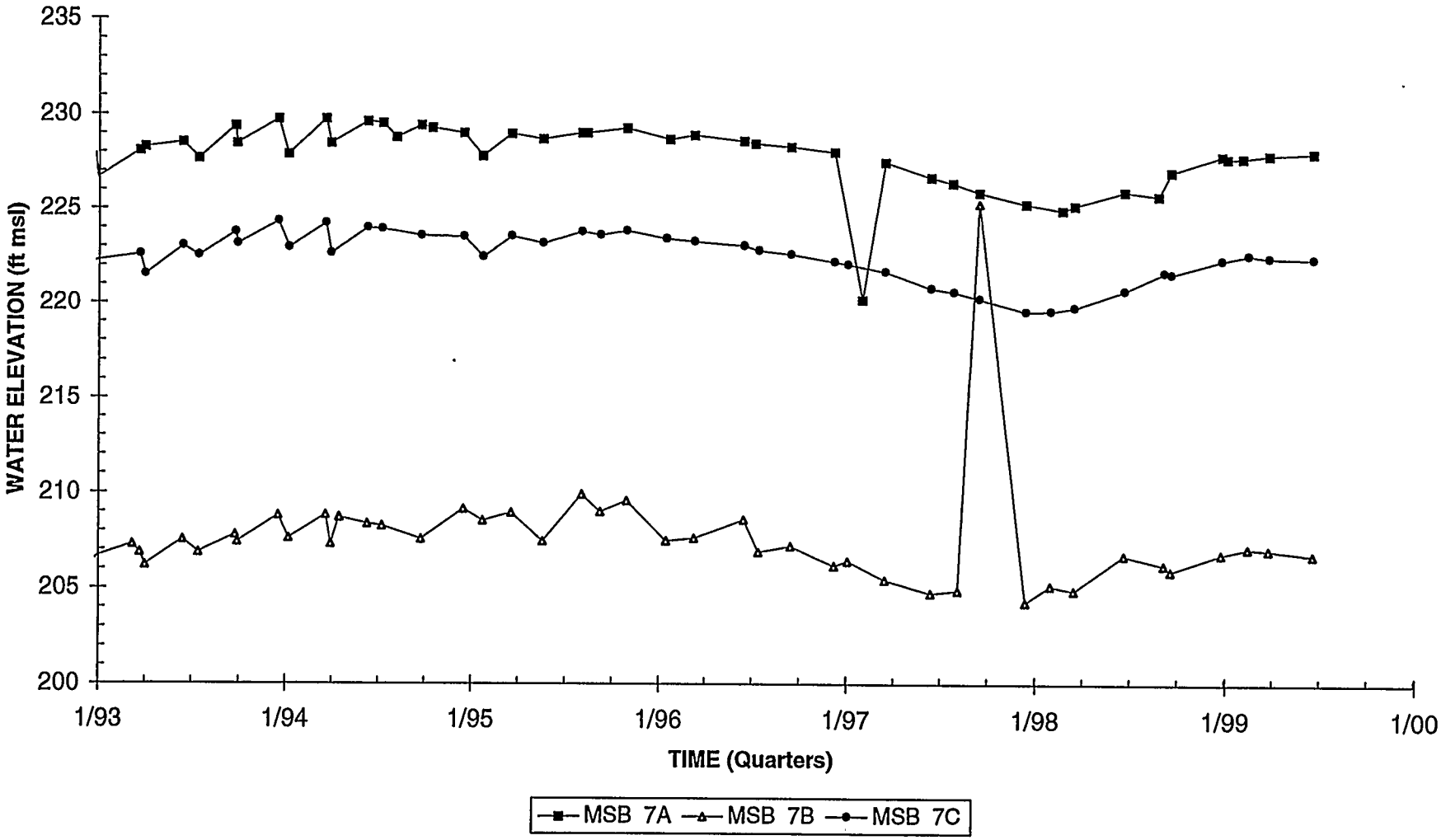

Hydrograph
Well Cluster MSB 8

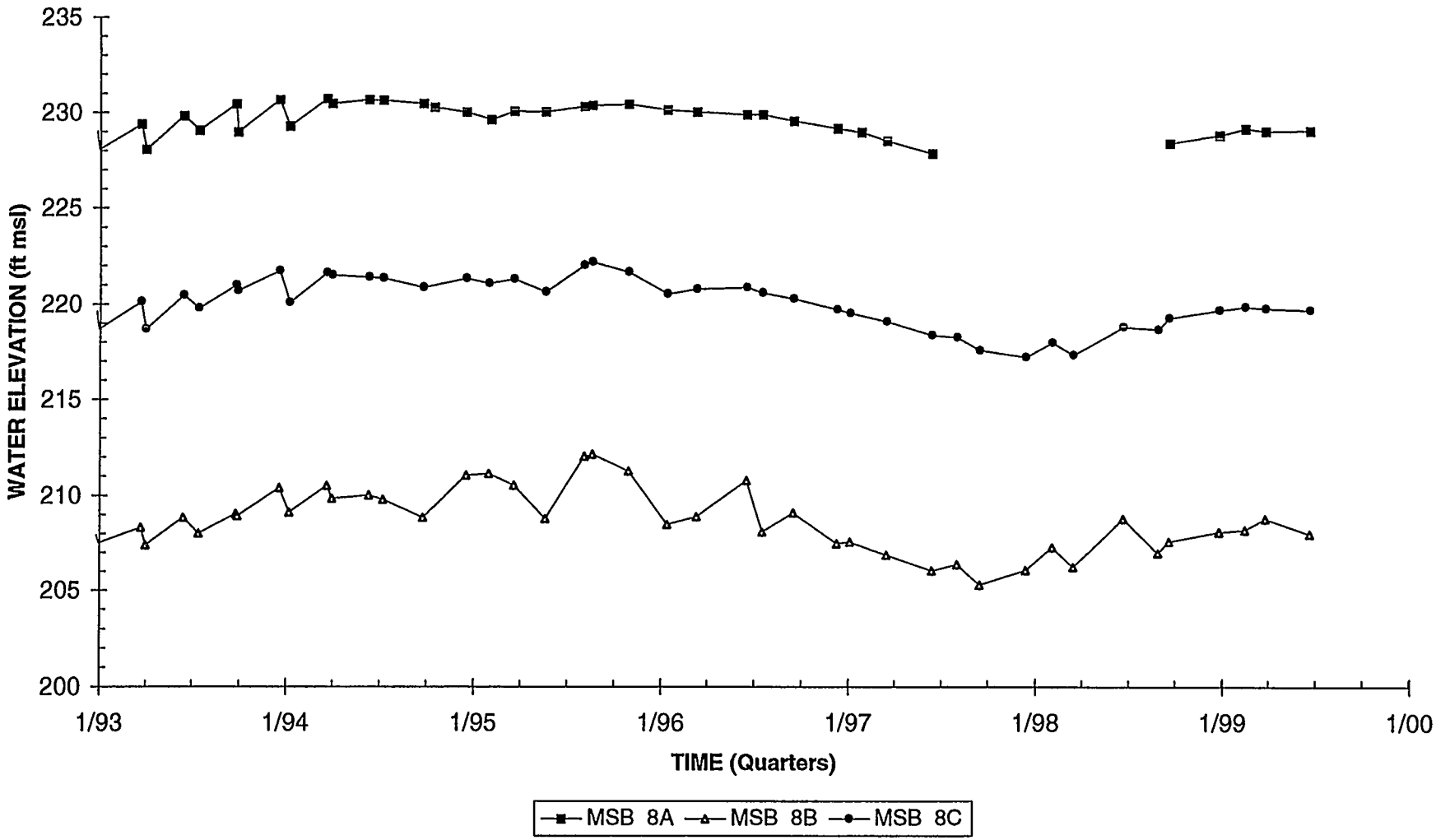

Hydrograph
Well Cluster MSB 9

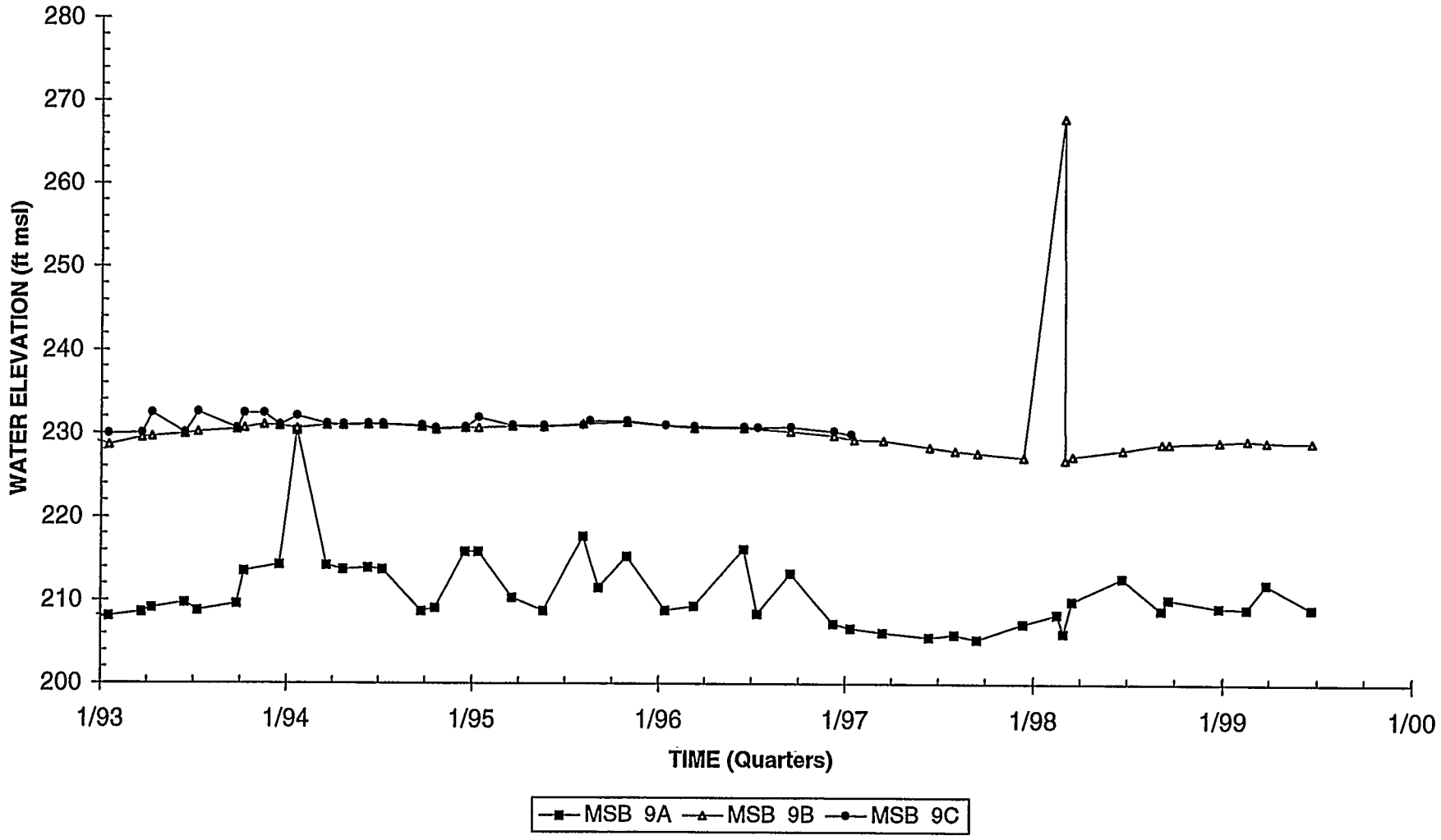

Hydrograph
Well Cluster MSB 10

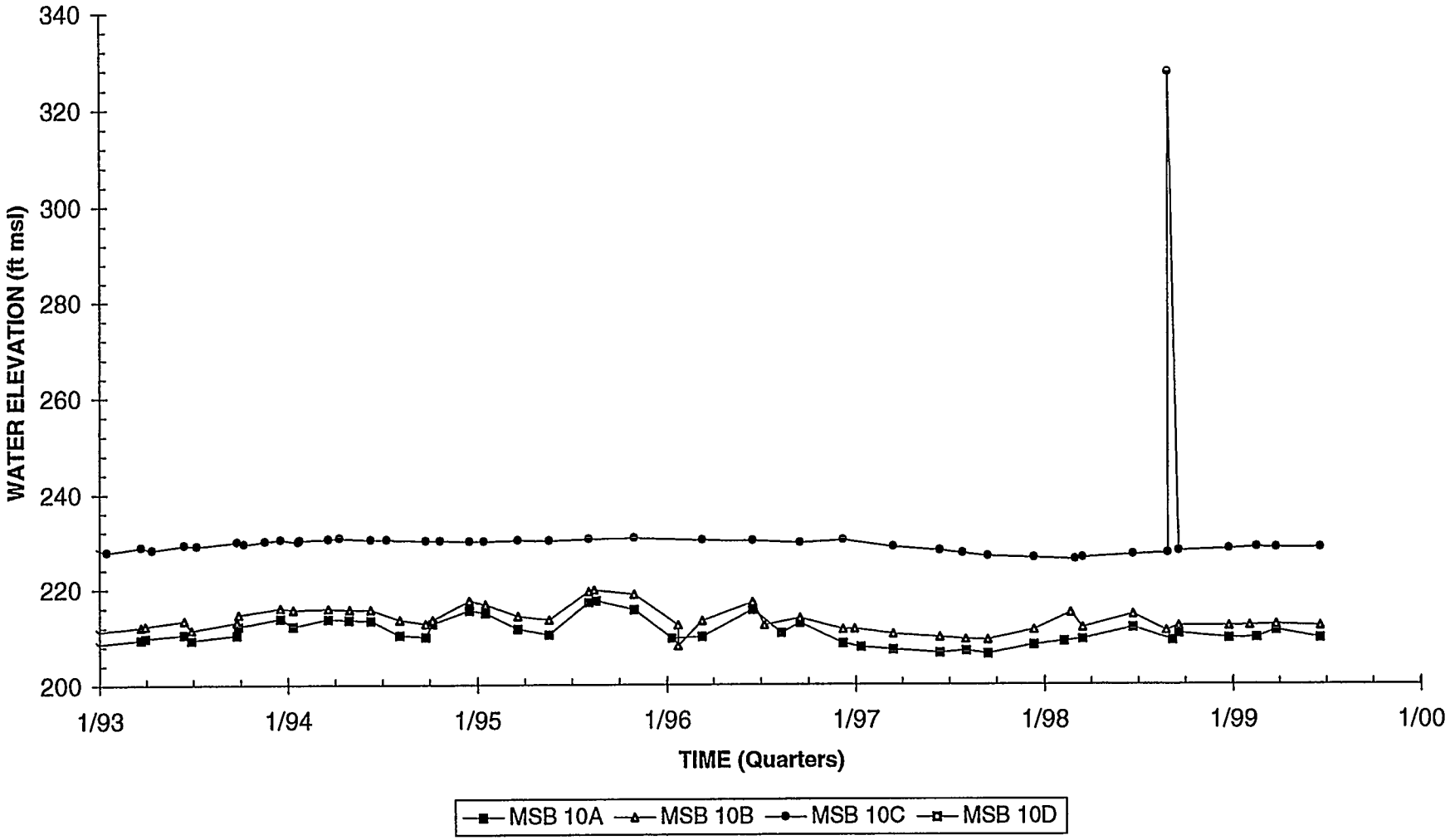

Hydrograph
Well Cluster MSB 11

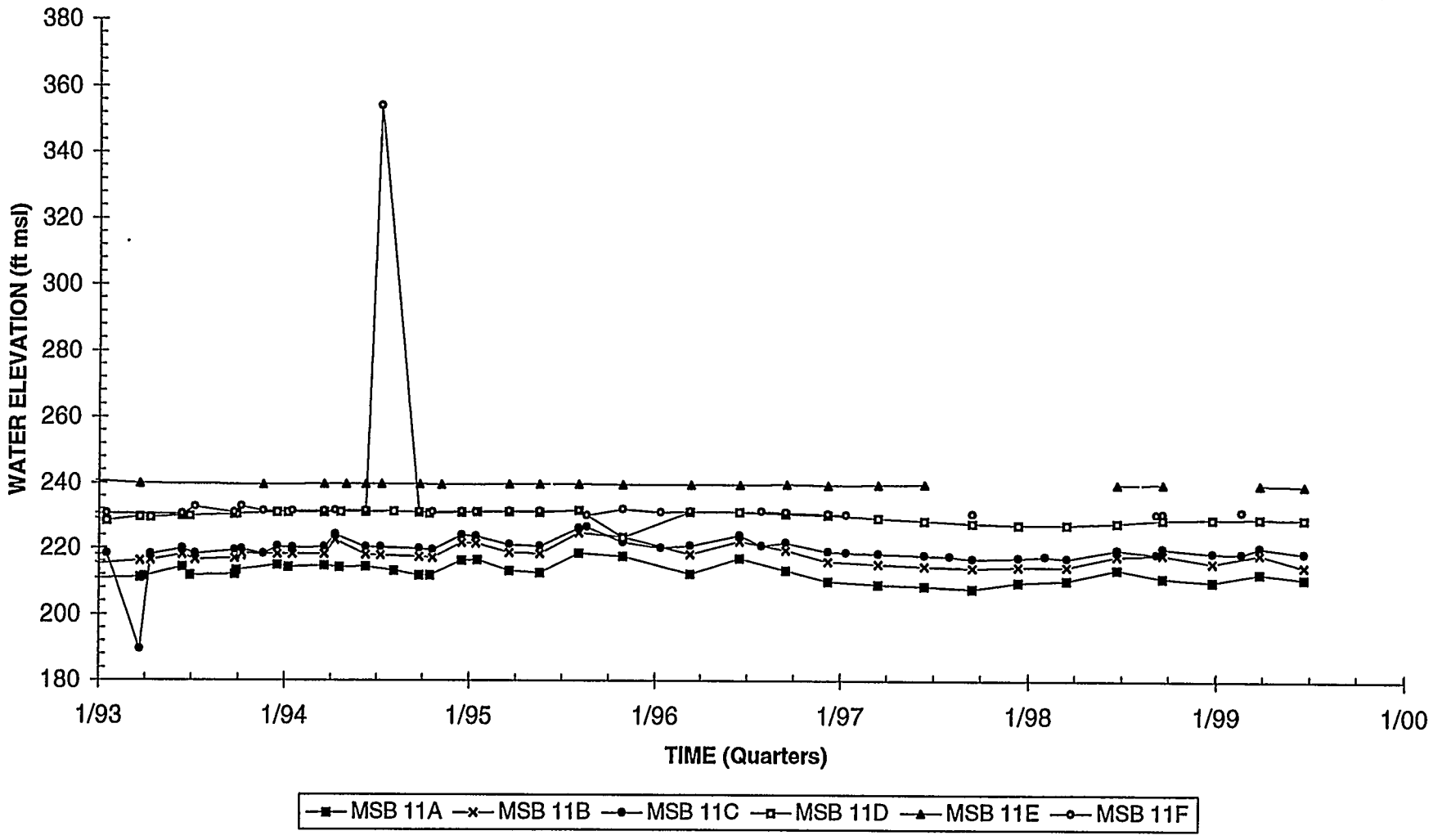

Hydrograph
Well Cluster MSB 12

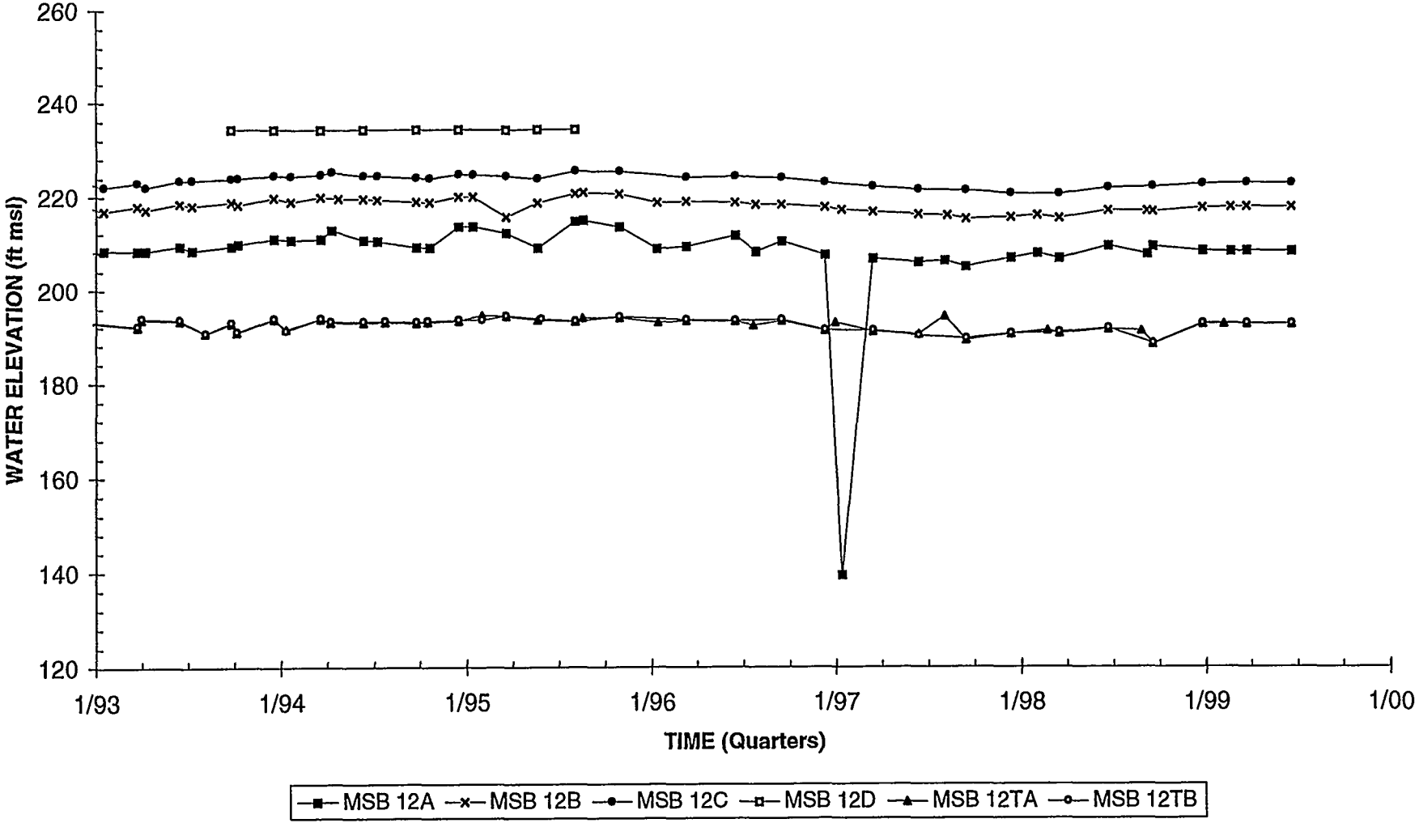

Hydrograph
Well Cluster MSB 13

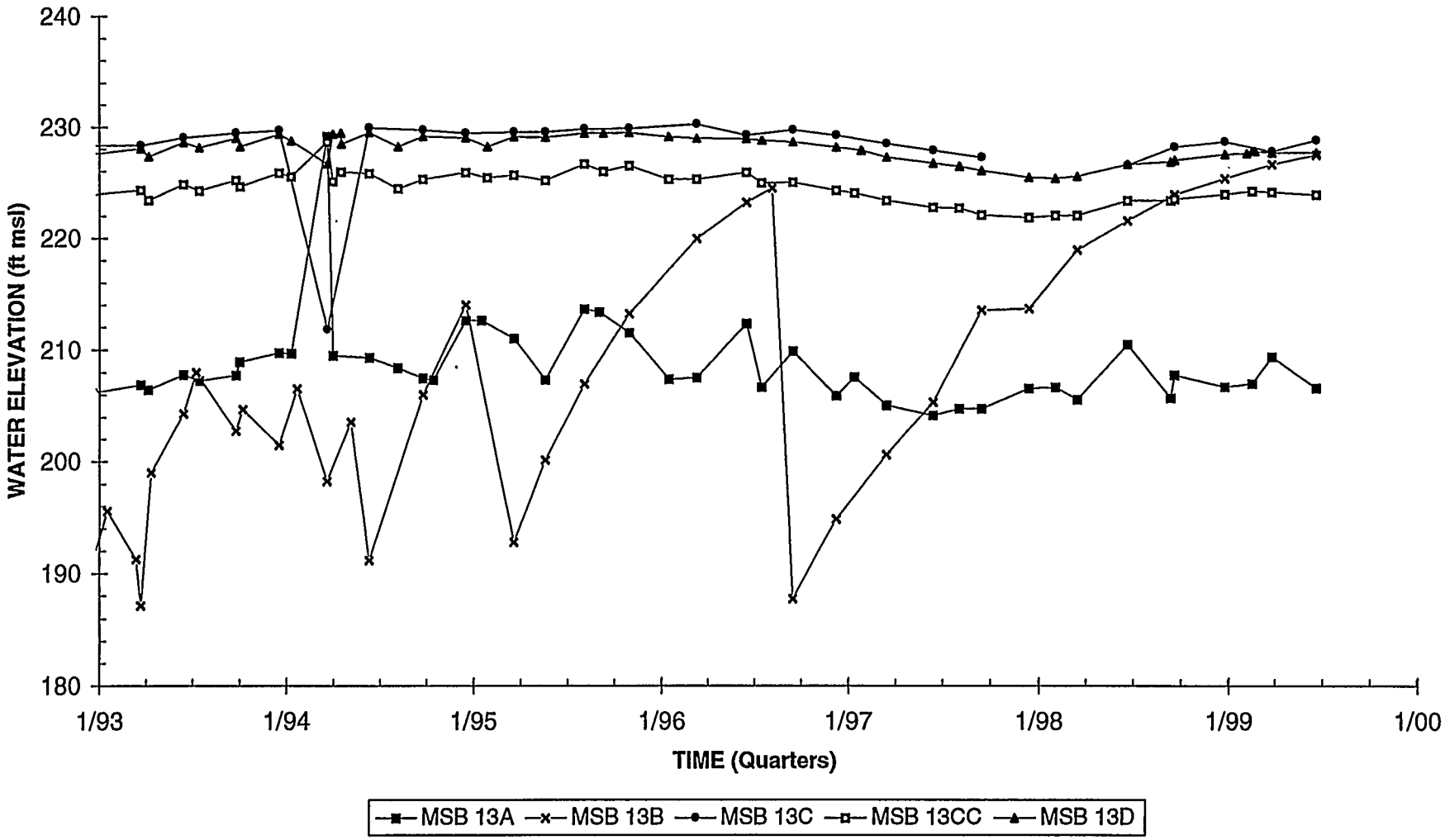

Hydrograph
Well Cluster MSB 14

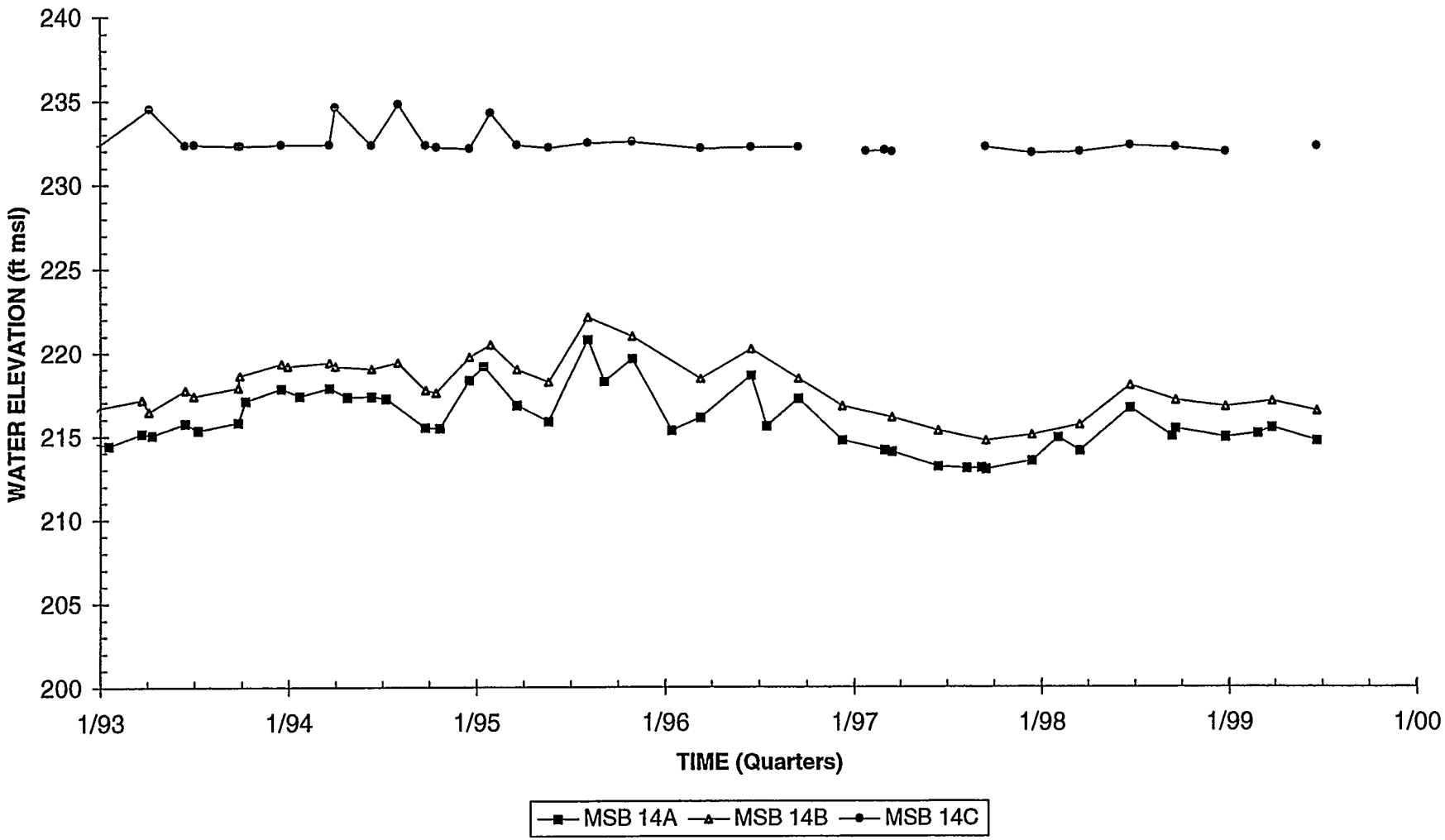

Hydrograph
Well Cluster MSB 15

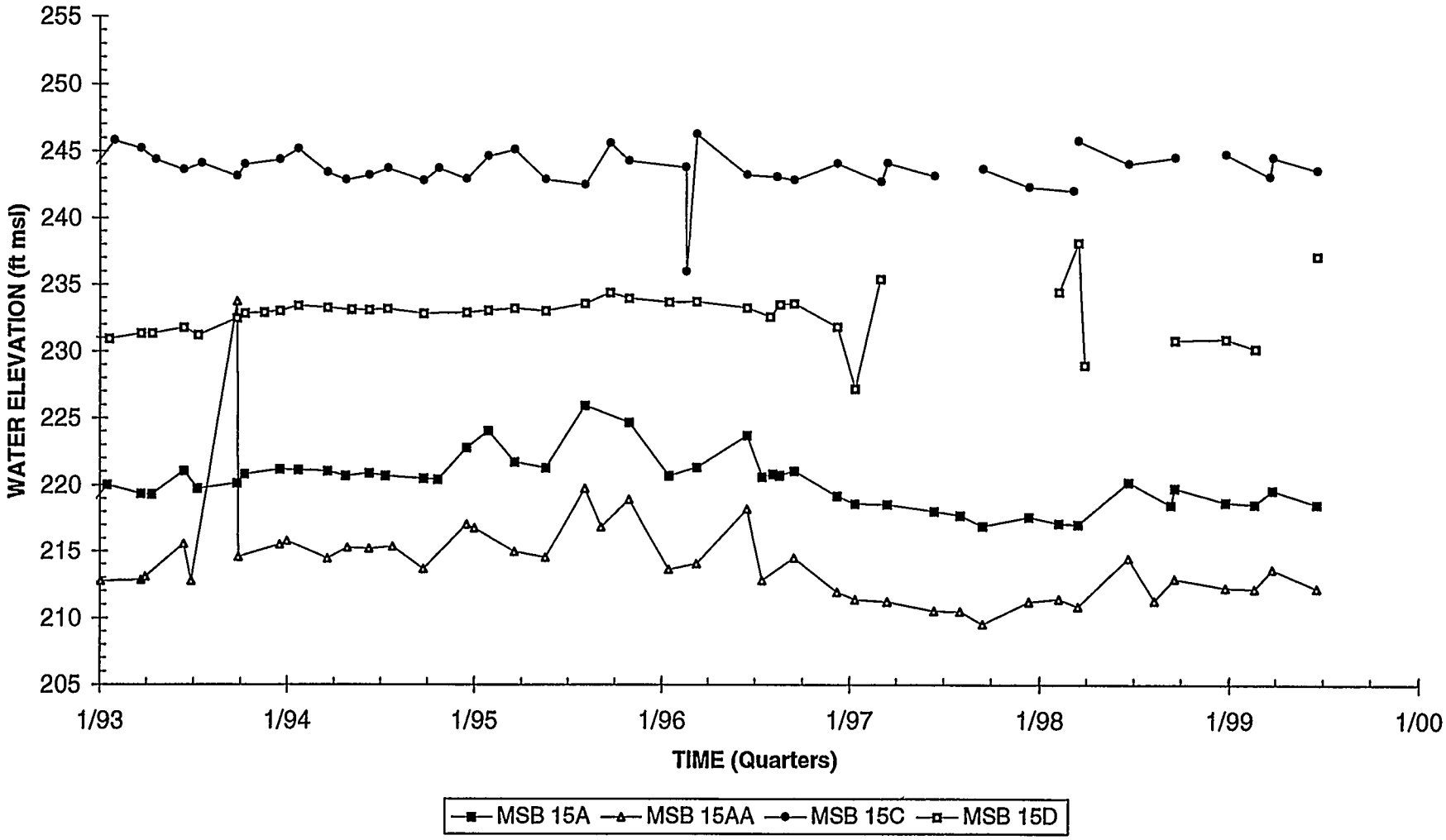

Hydrograph
Well Cluster MSB 16

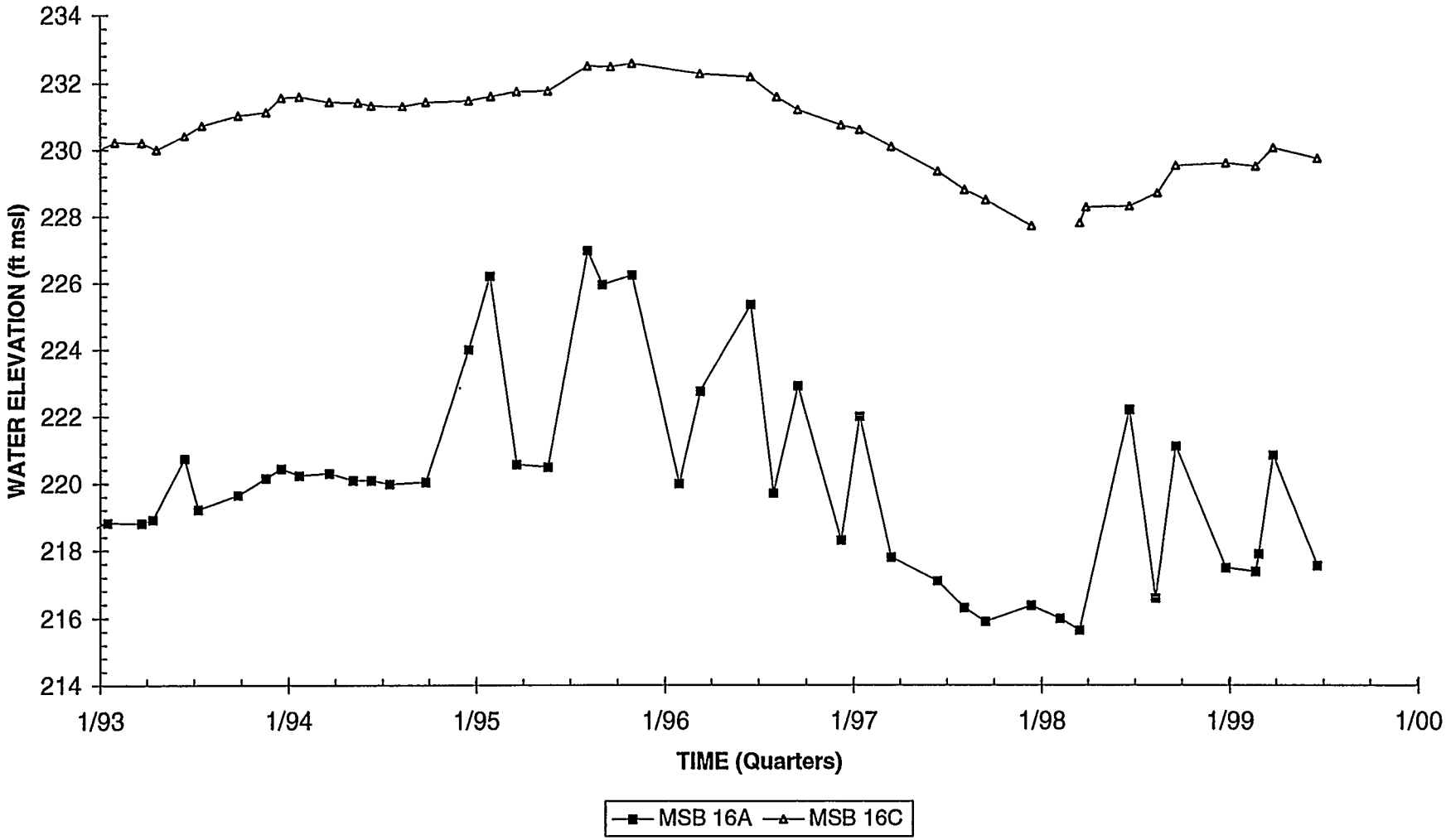

Hydrograph
Well Cluster MSB 17

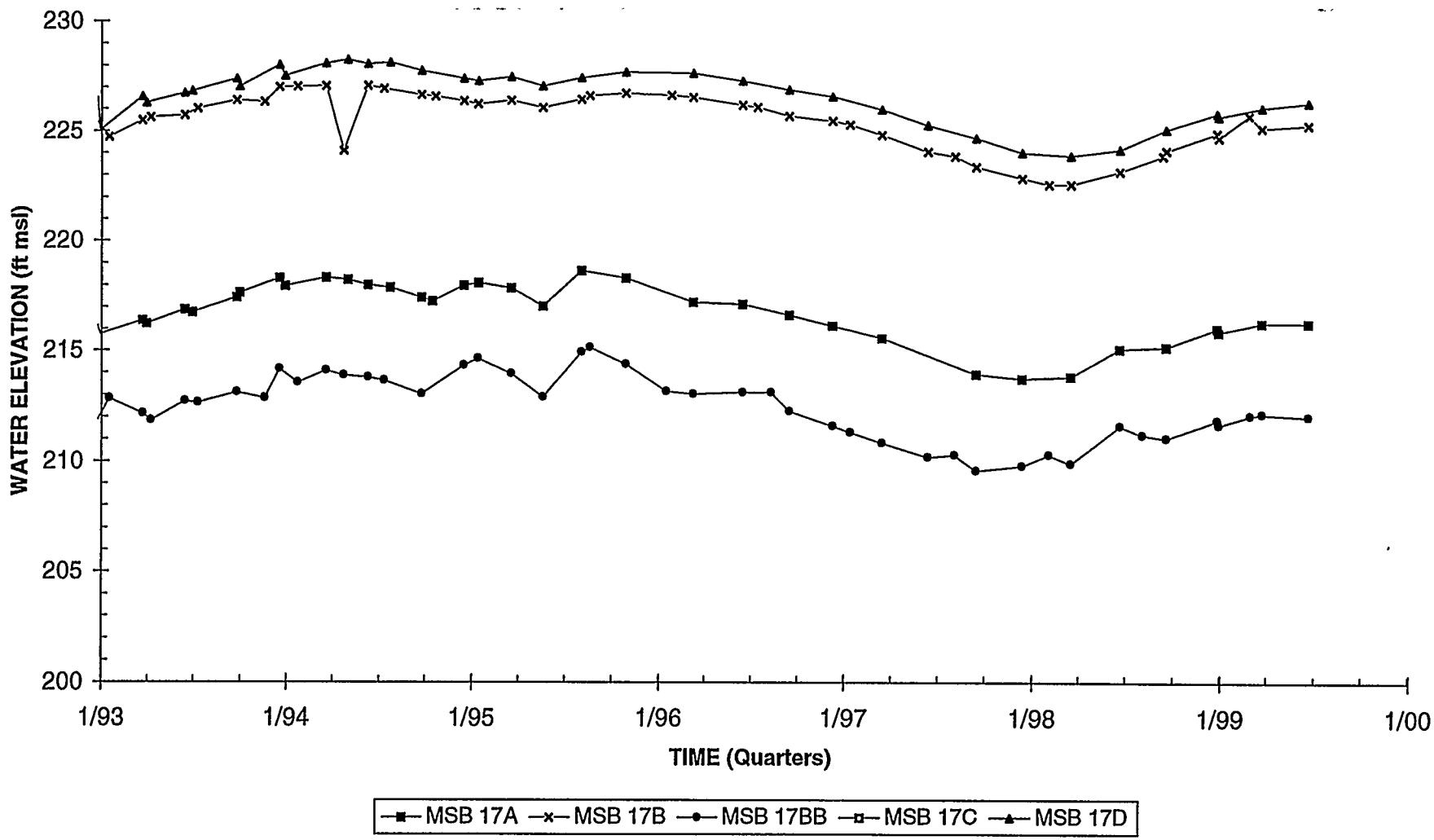

Hydrograph
Well Cluster MSB 18

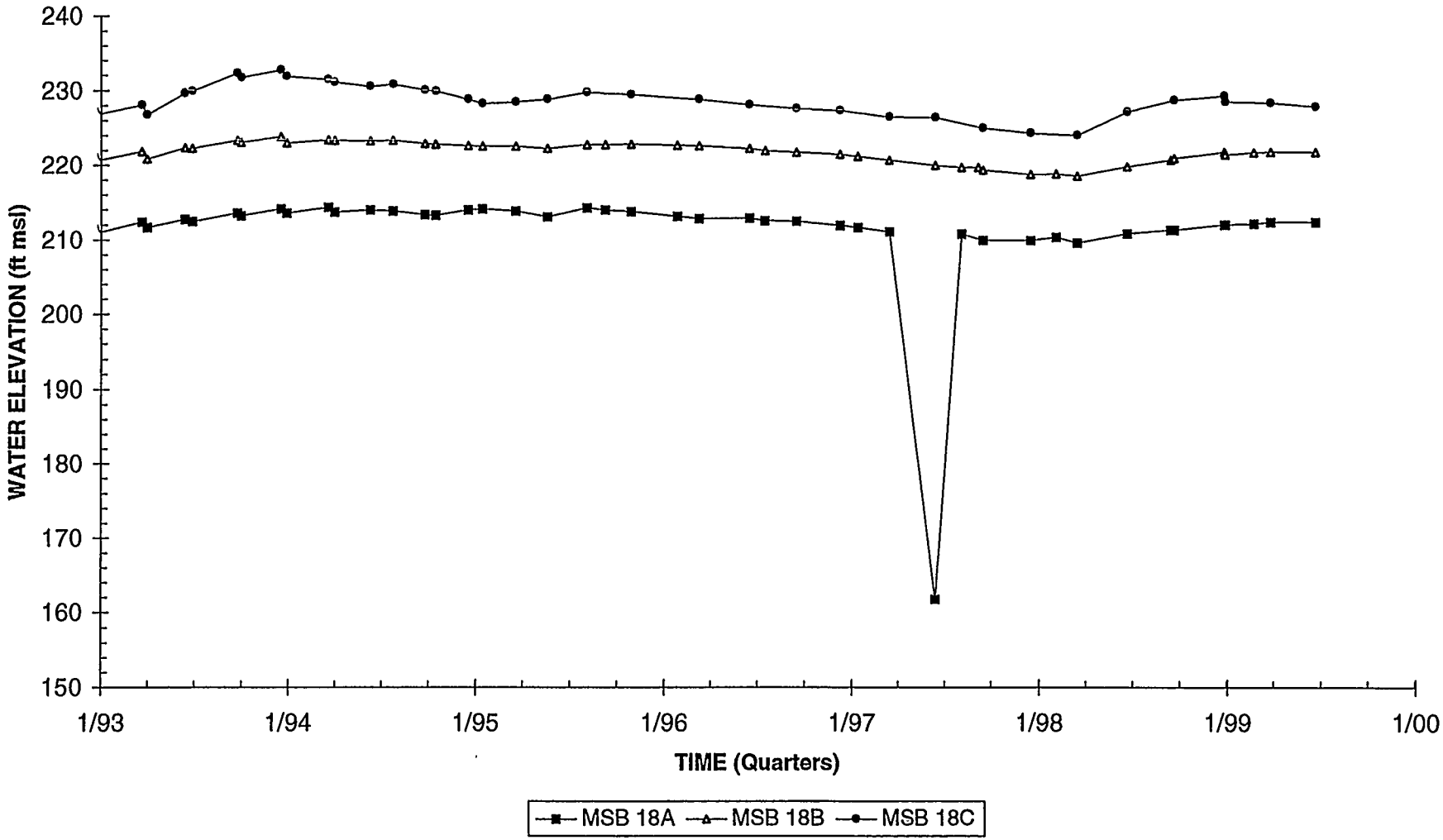

Hydrograph
Well Cluster MSB 19

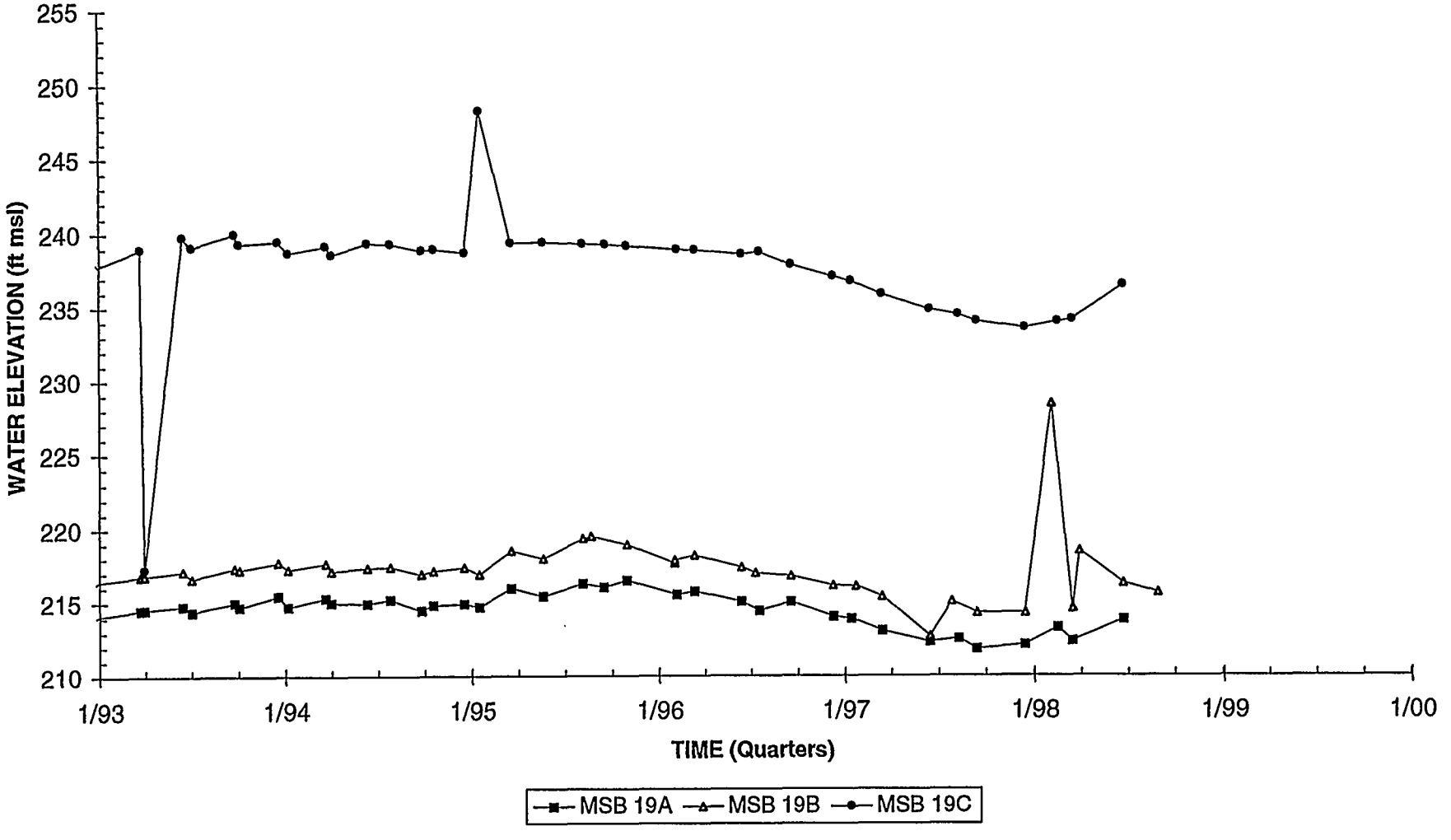

Hydrograph
Well Cluster MSB 20

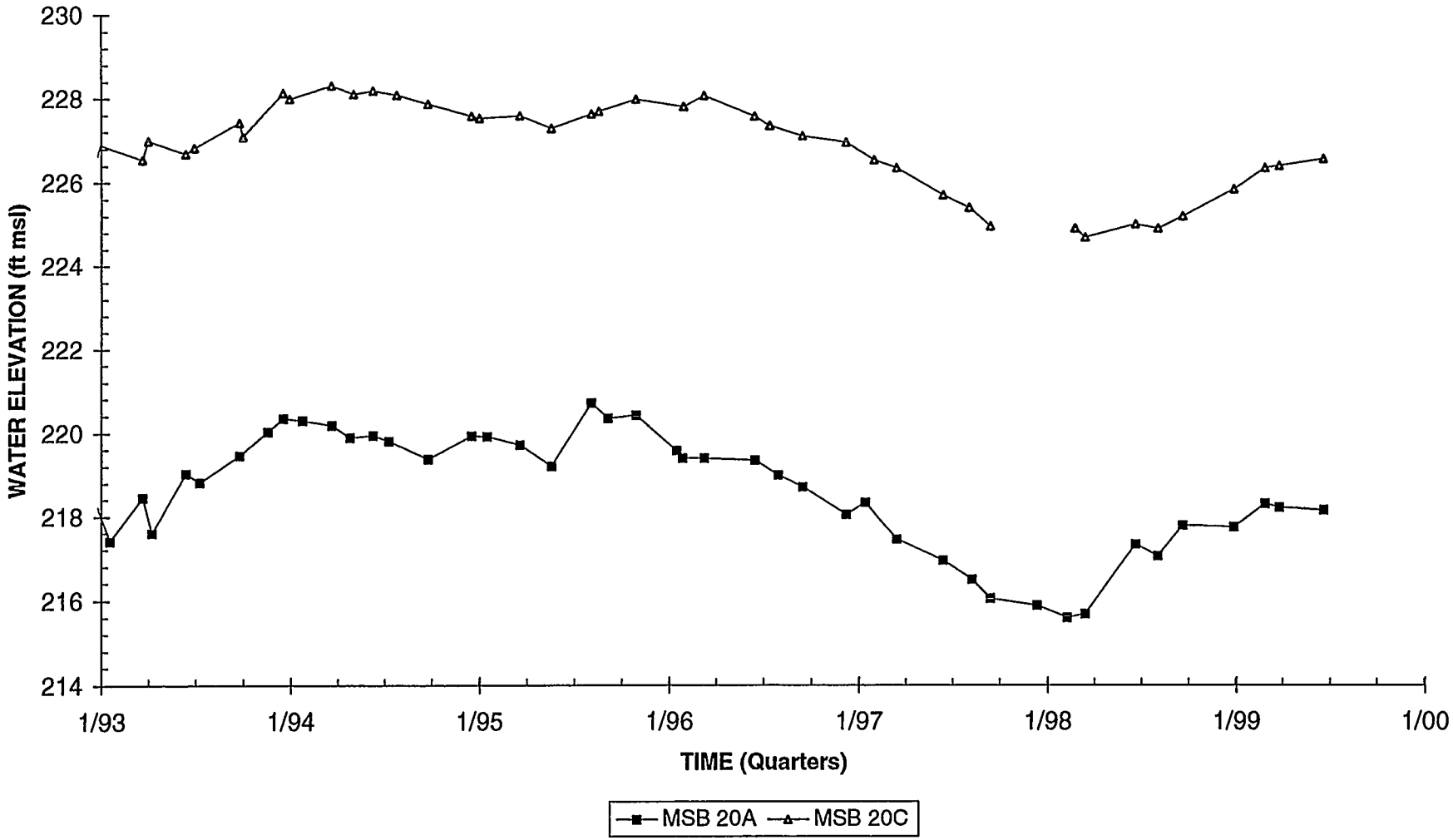

Hydrograph
Well Cluster MSB 21

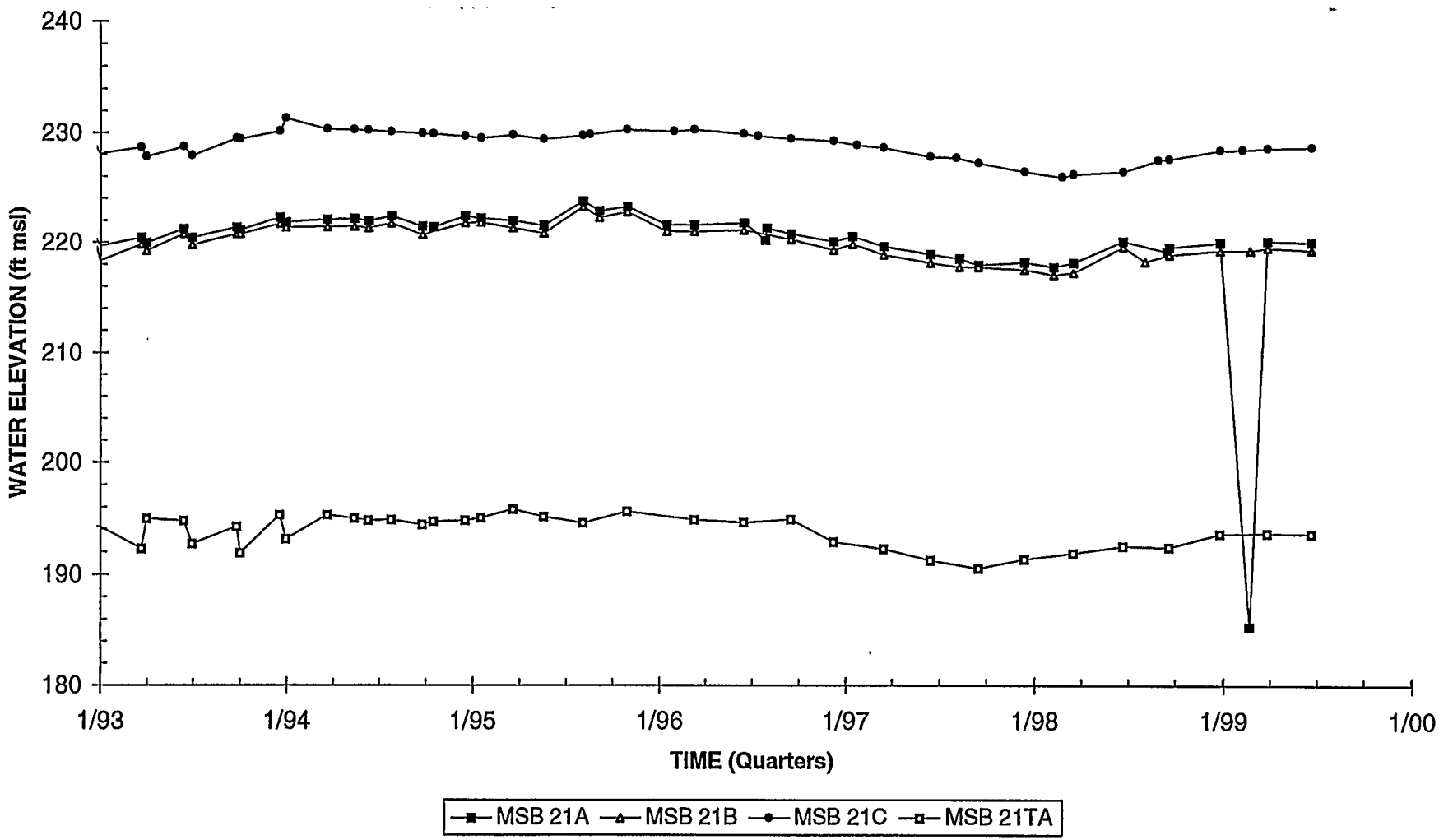

Hydrograph
Well MSB 22

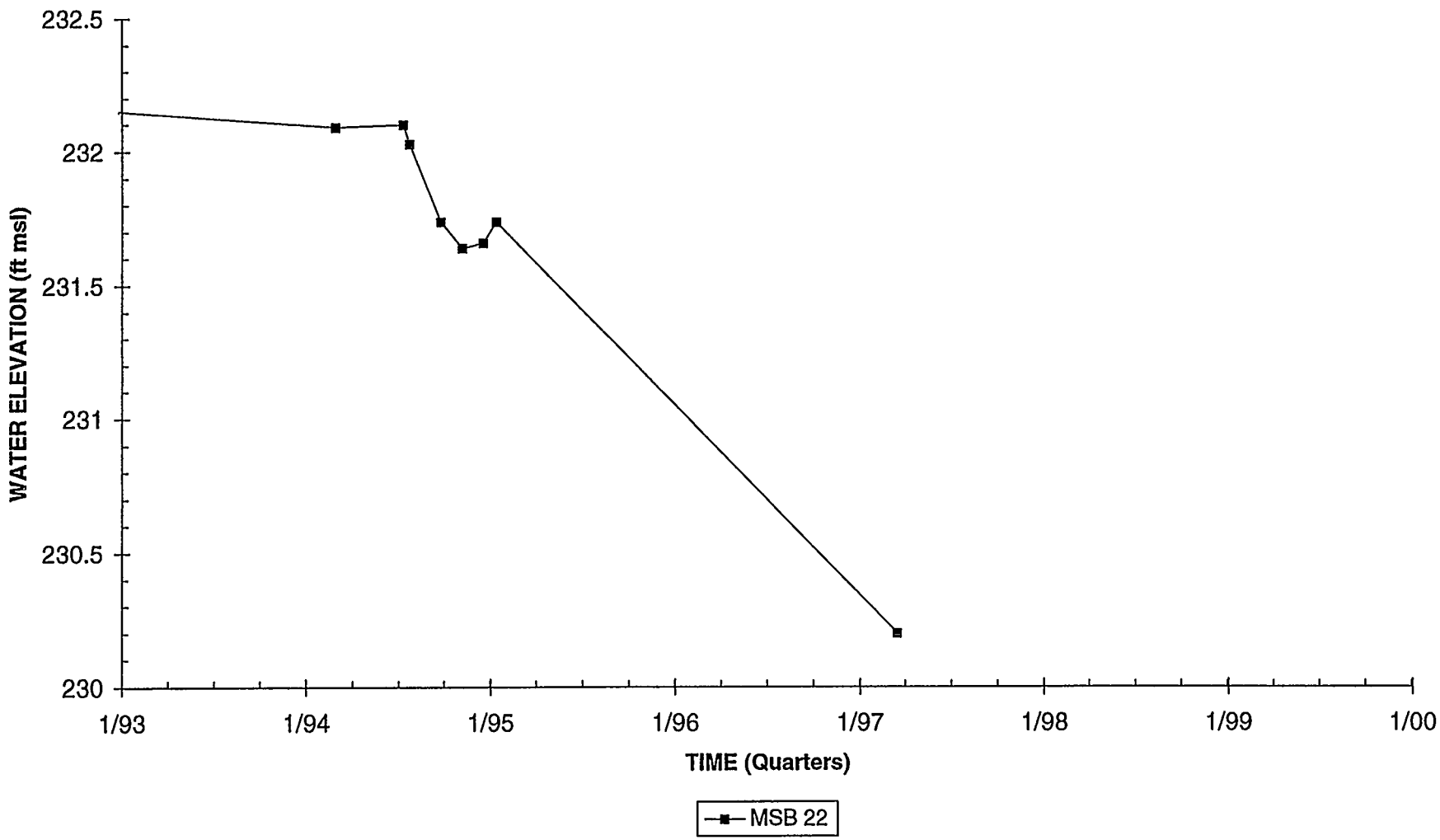

Hydrograph
Well Cluster MSB 23

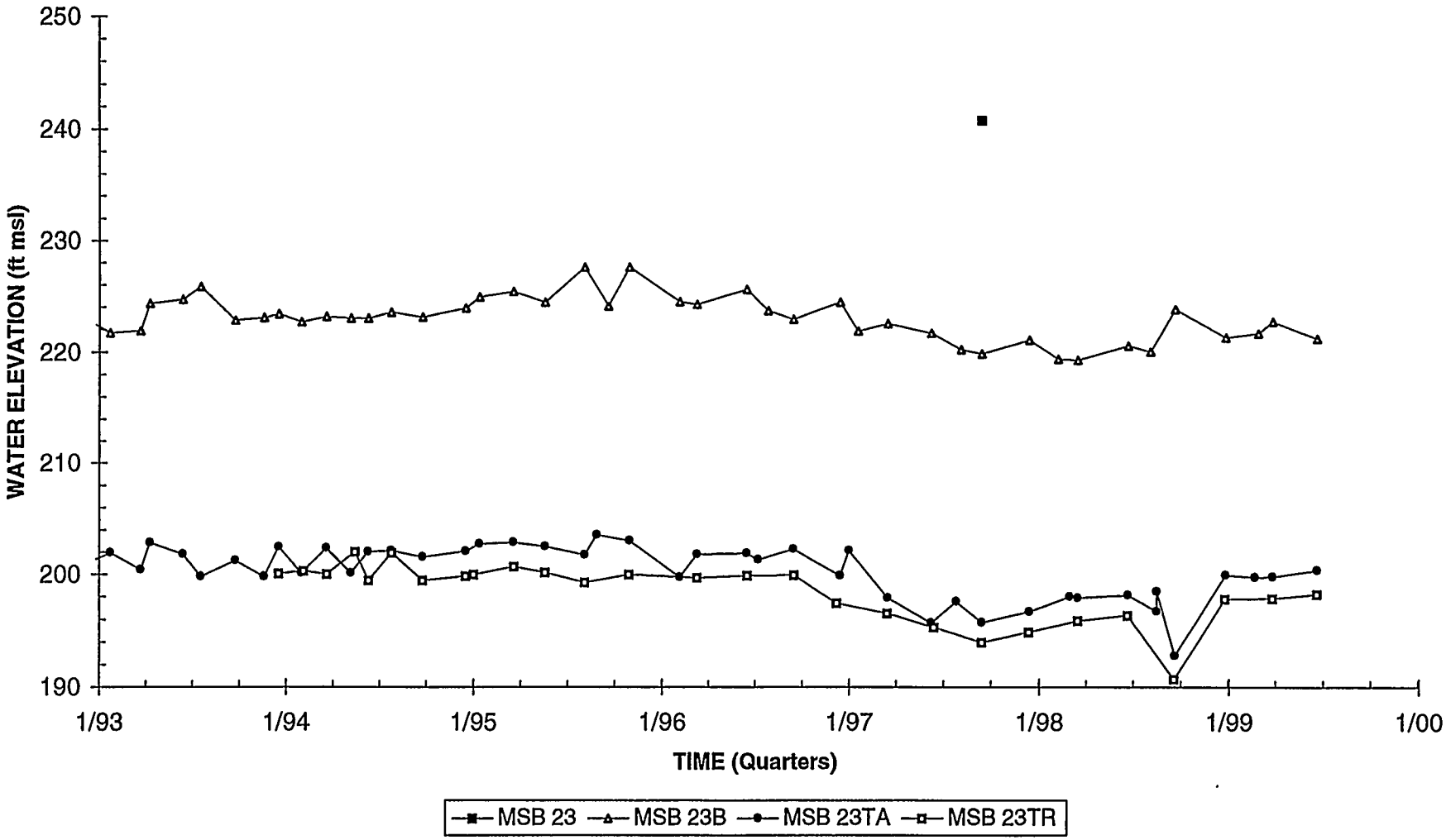

Hydrograph
Well Cluster MSB 24

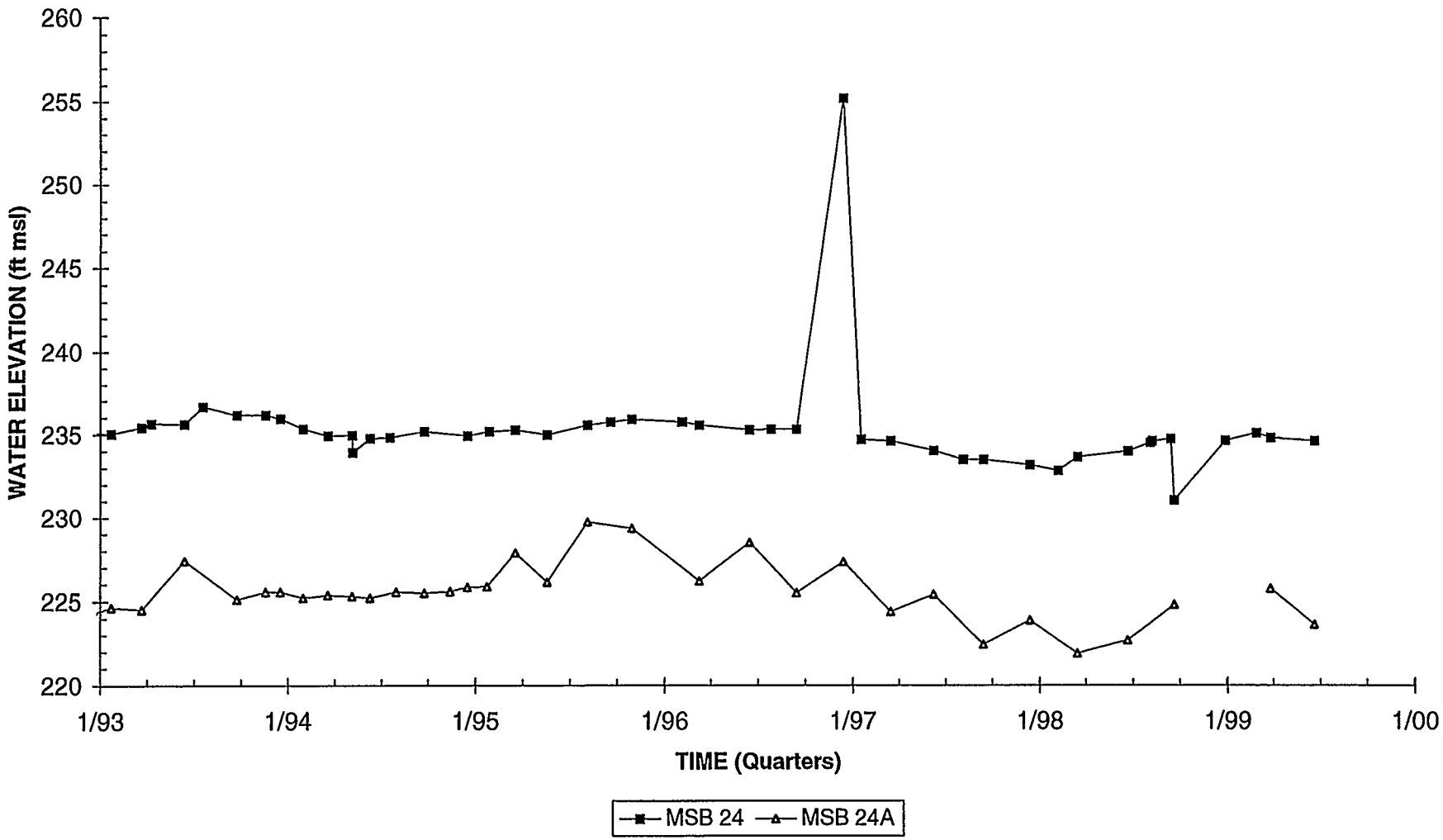

Hydrograph
Well Cluster MSB 25

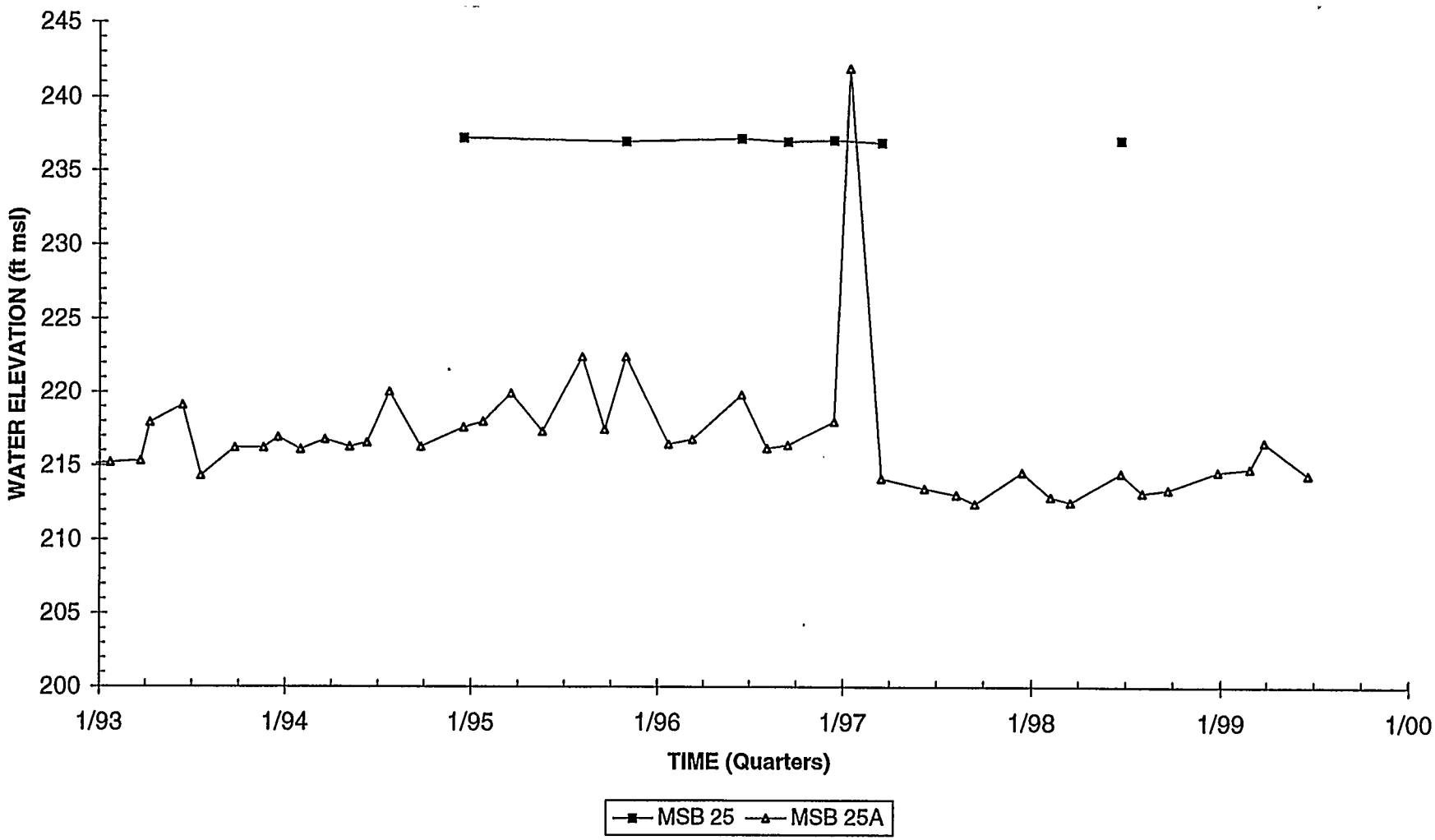

Hydrograph
Well Cluster MSB 26

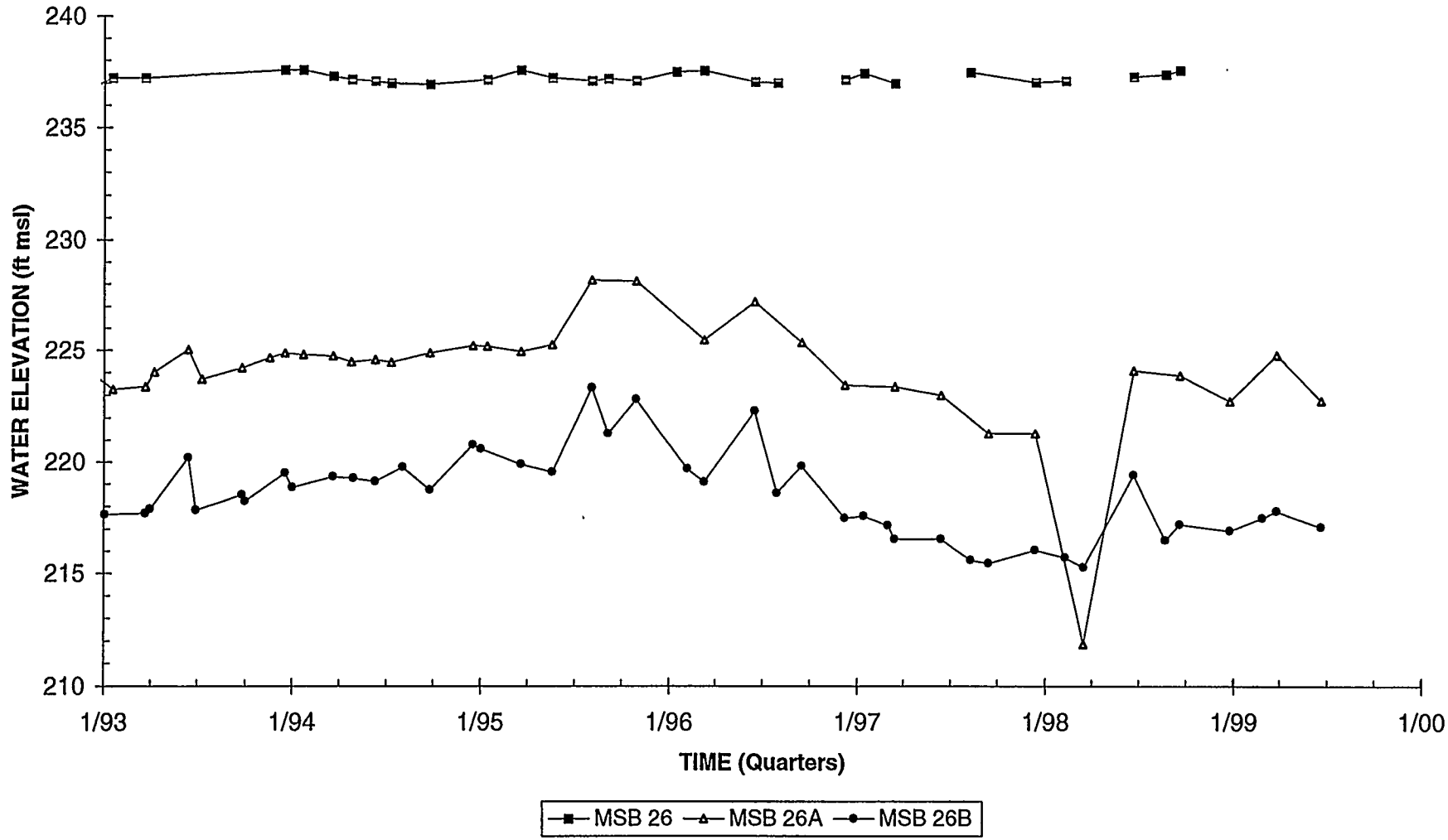

Hydrograph
Well Cluster MSB 27

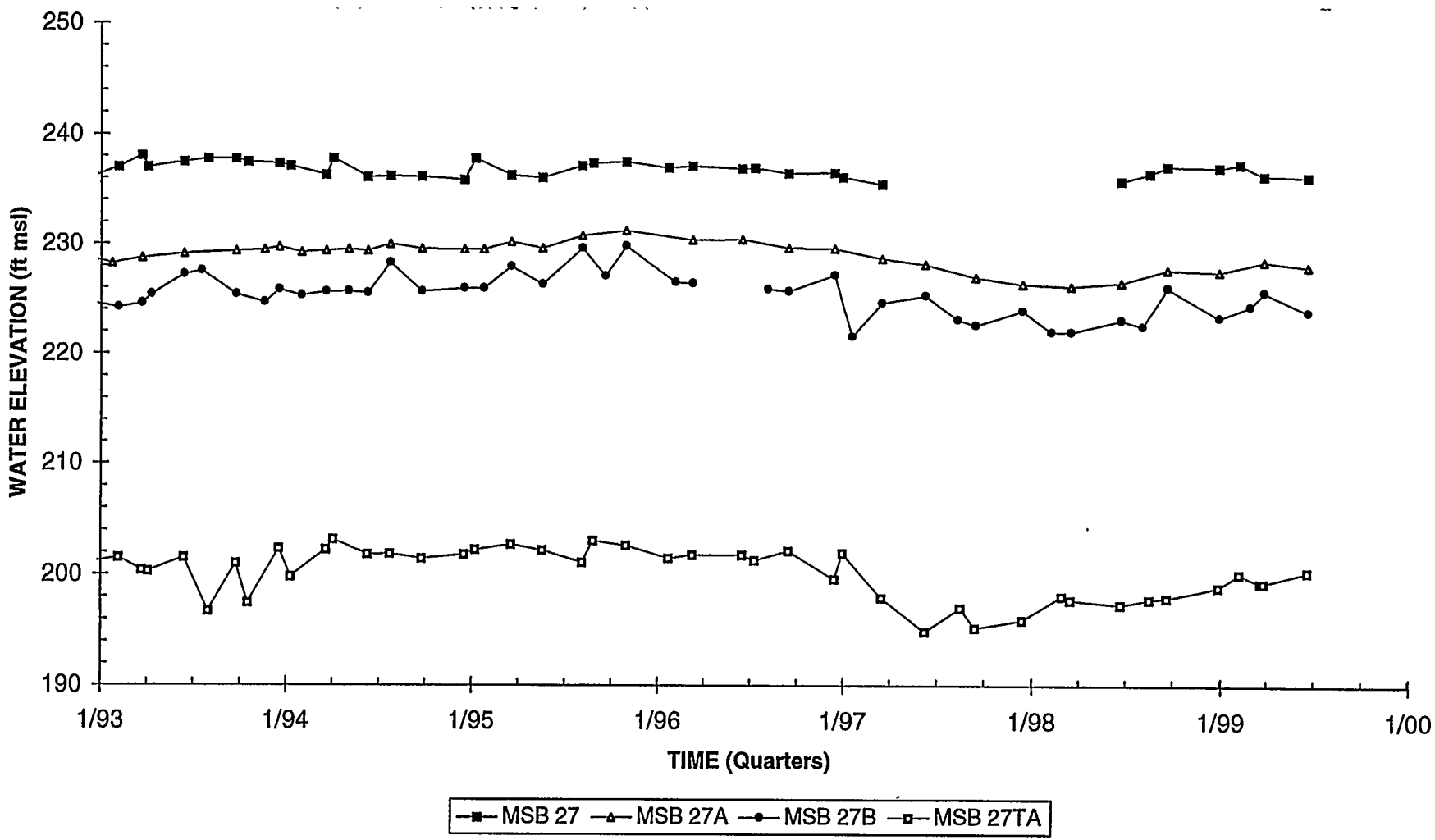

Hydrograph
Well Cluster MSB 28

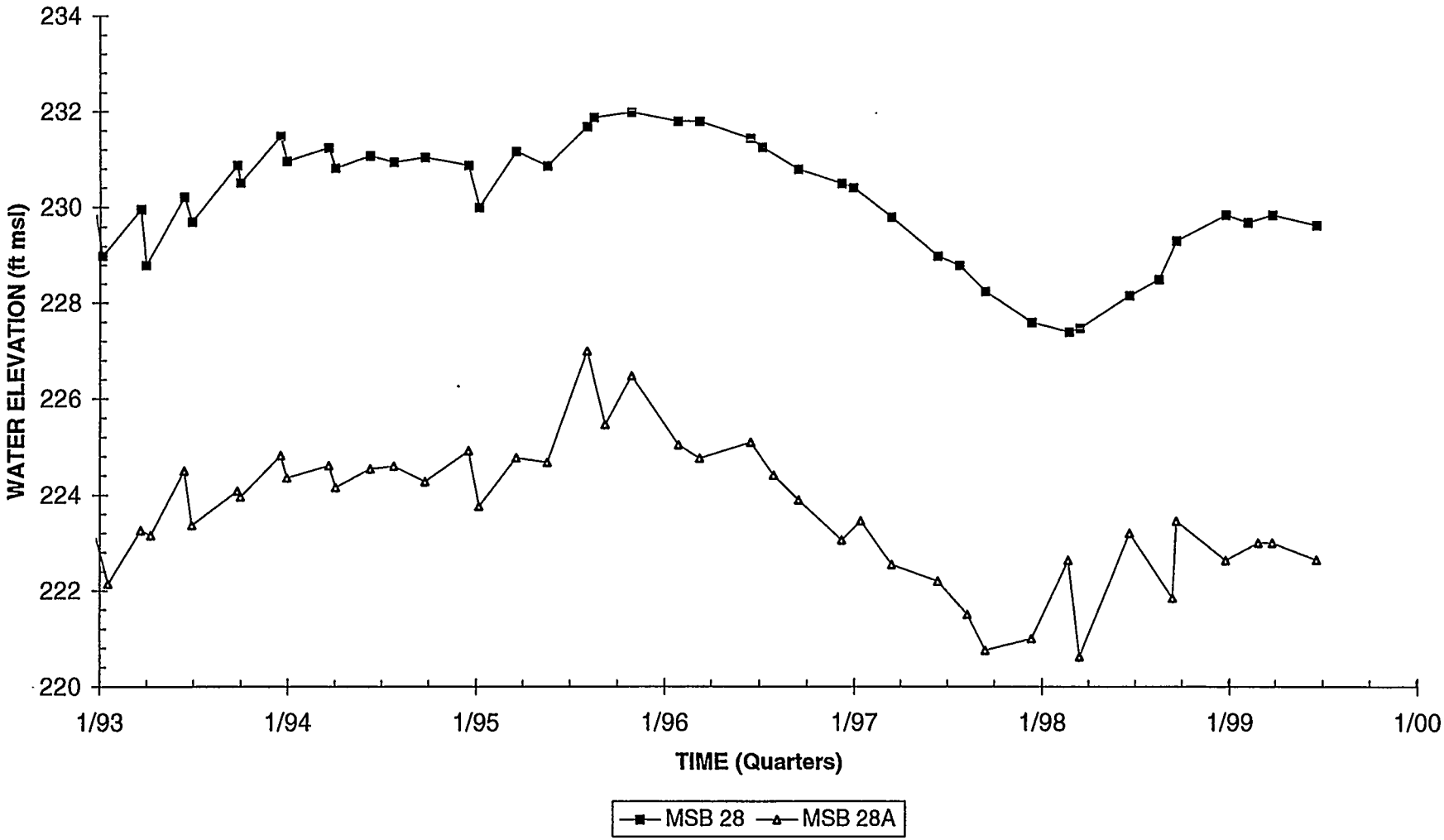

Hydrograph
Well Cluster MSB 29

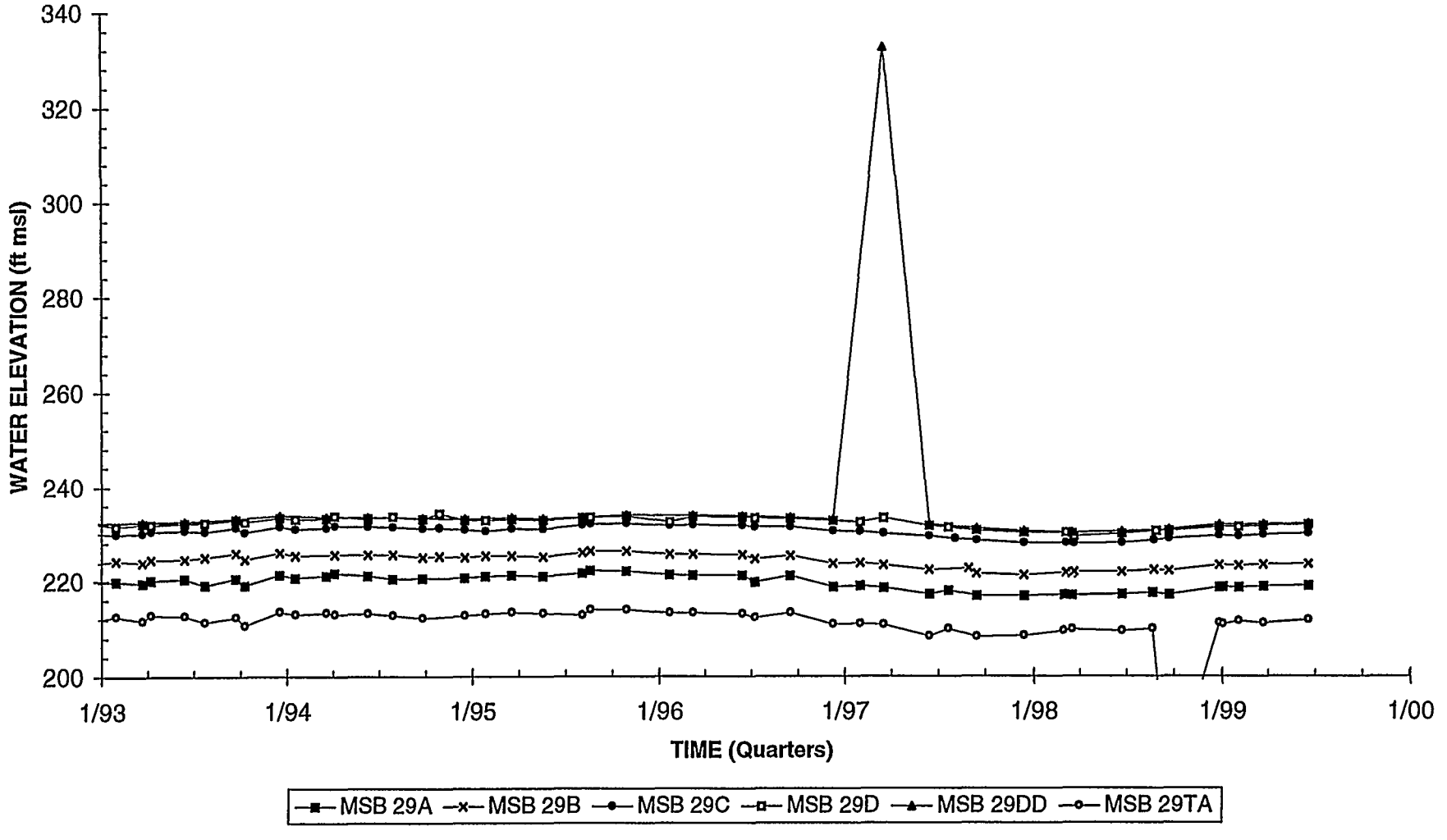

Hydrograph
Well Cluster MSB 30

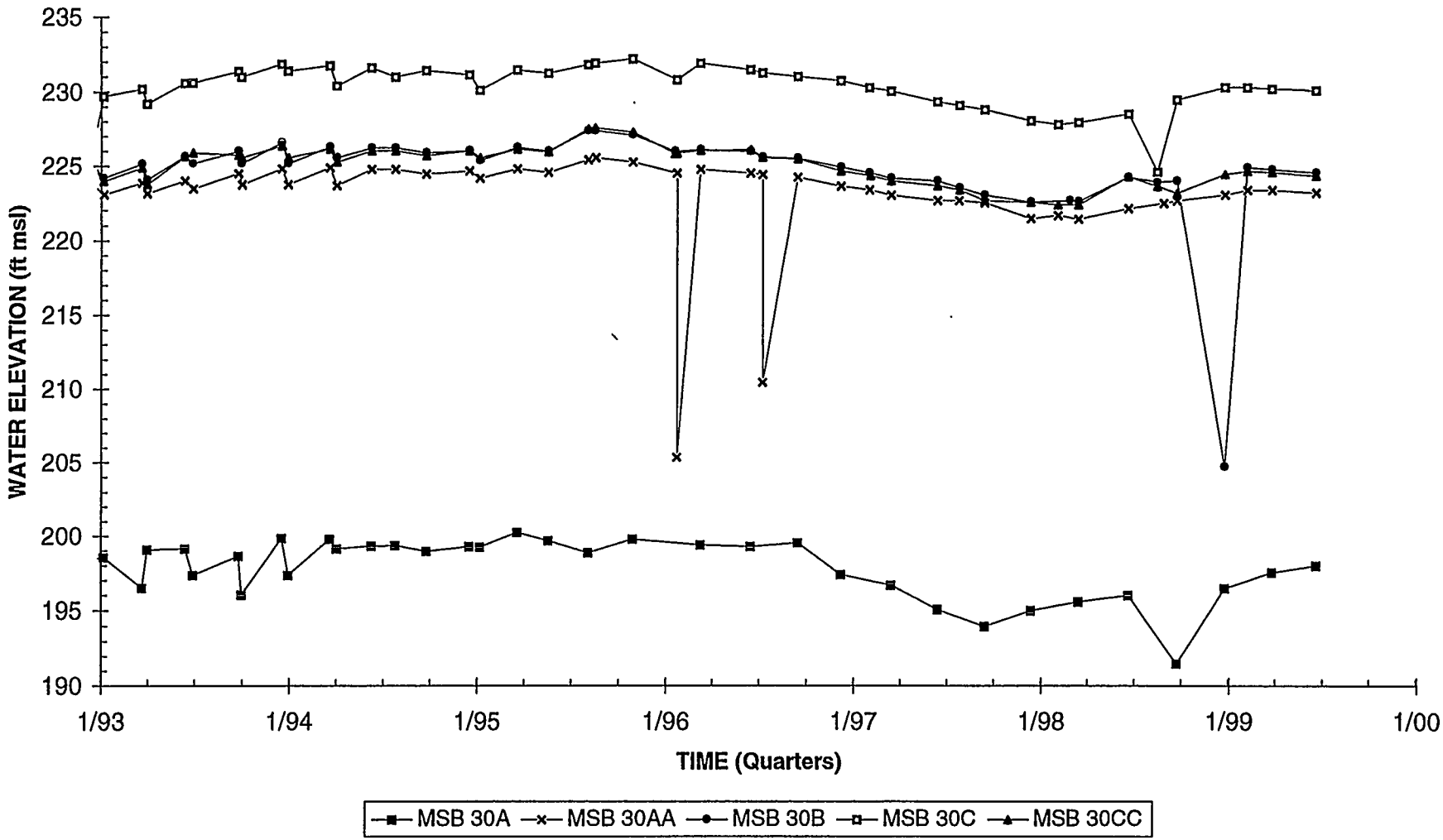

Hydrograph
Well Cluster MSB 31

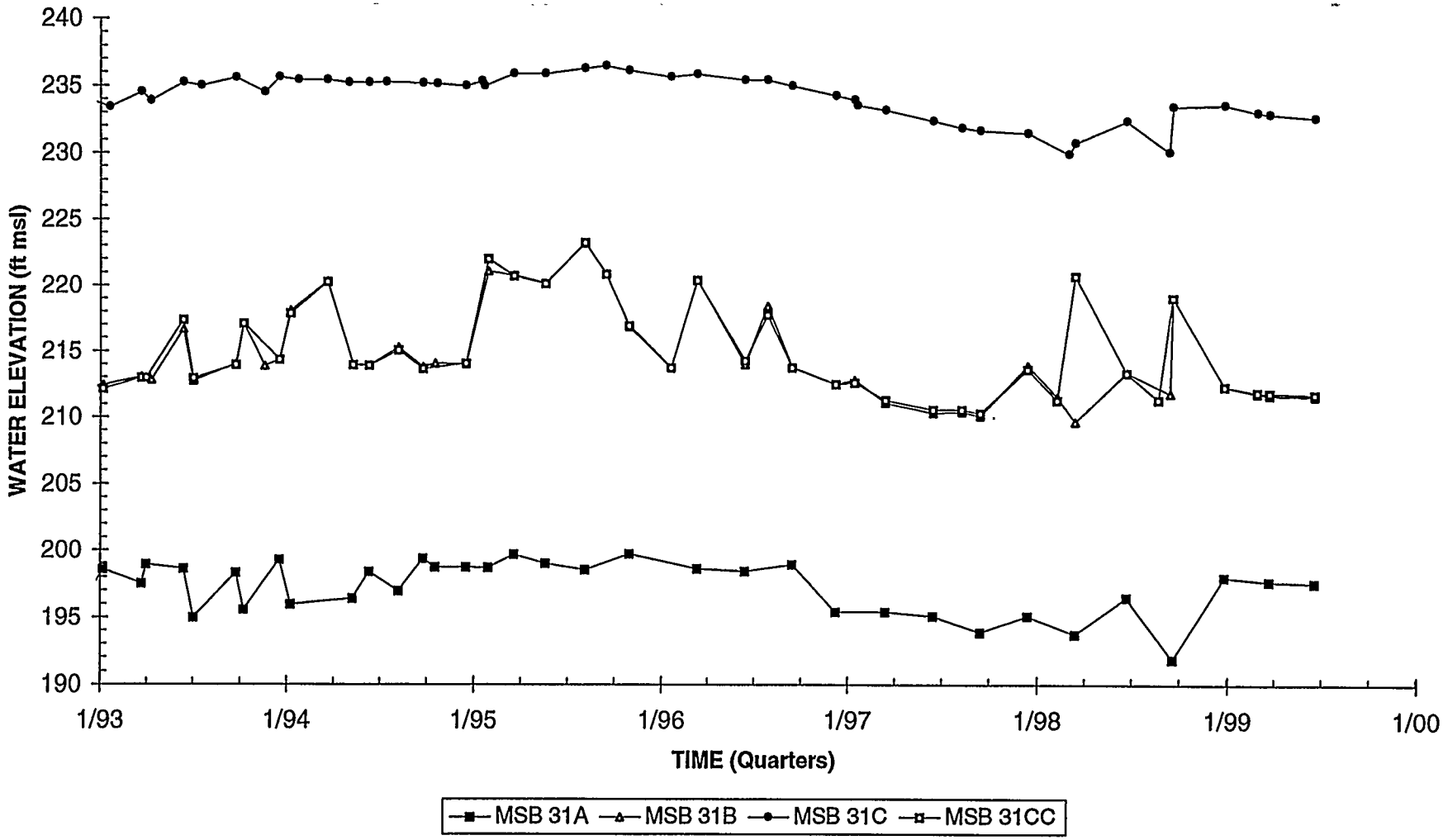

Hydrograph
Well Cluster MSB 32

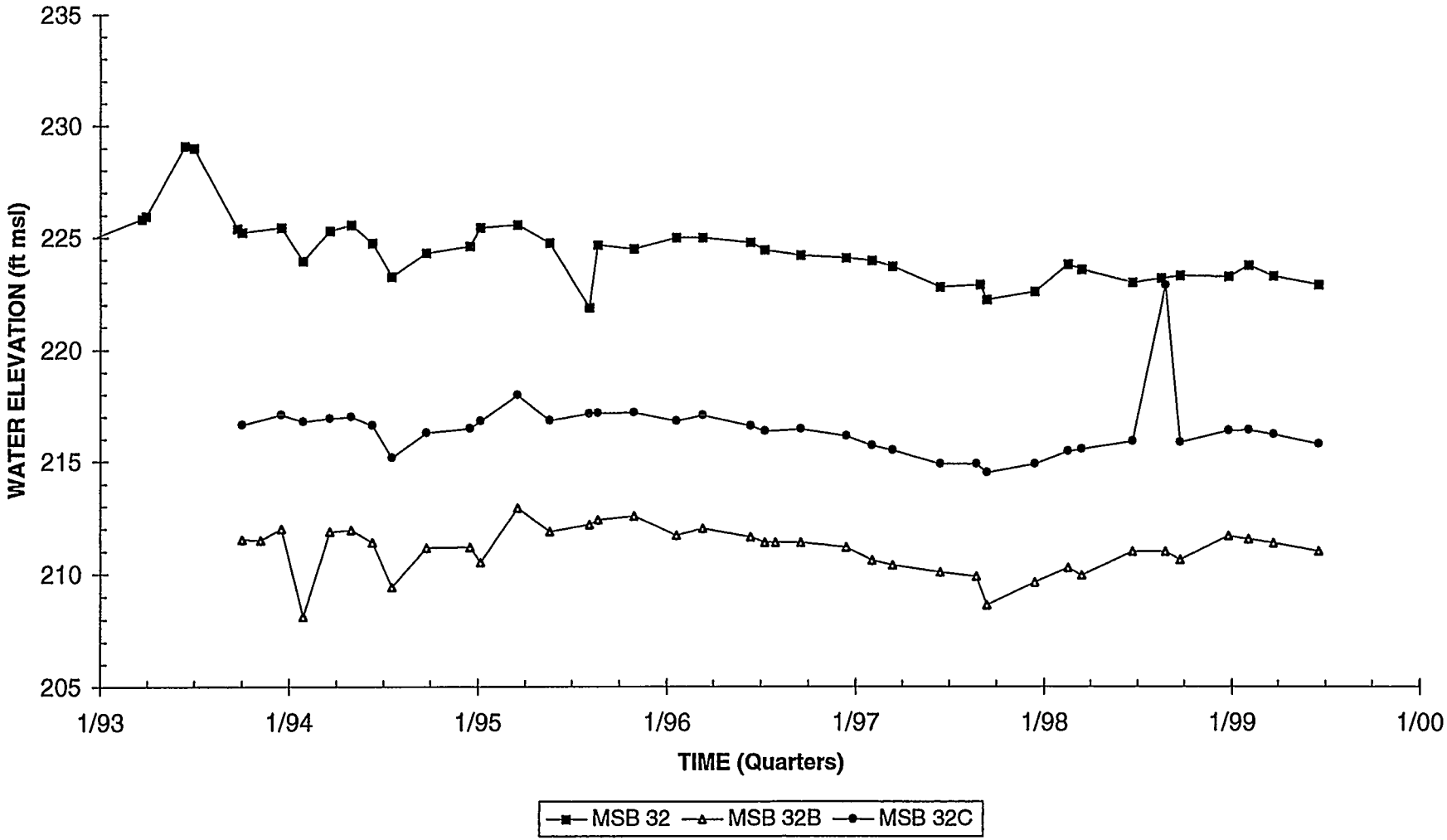

Hydrograph
Well Cluster MSB 33

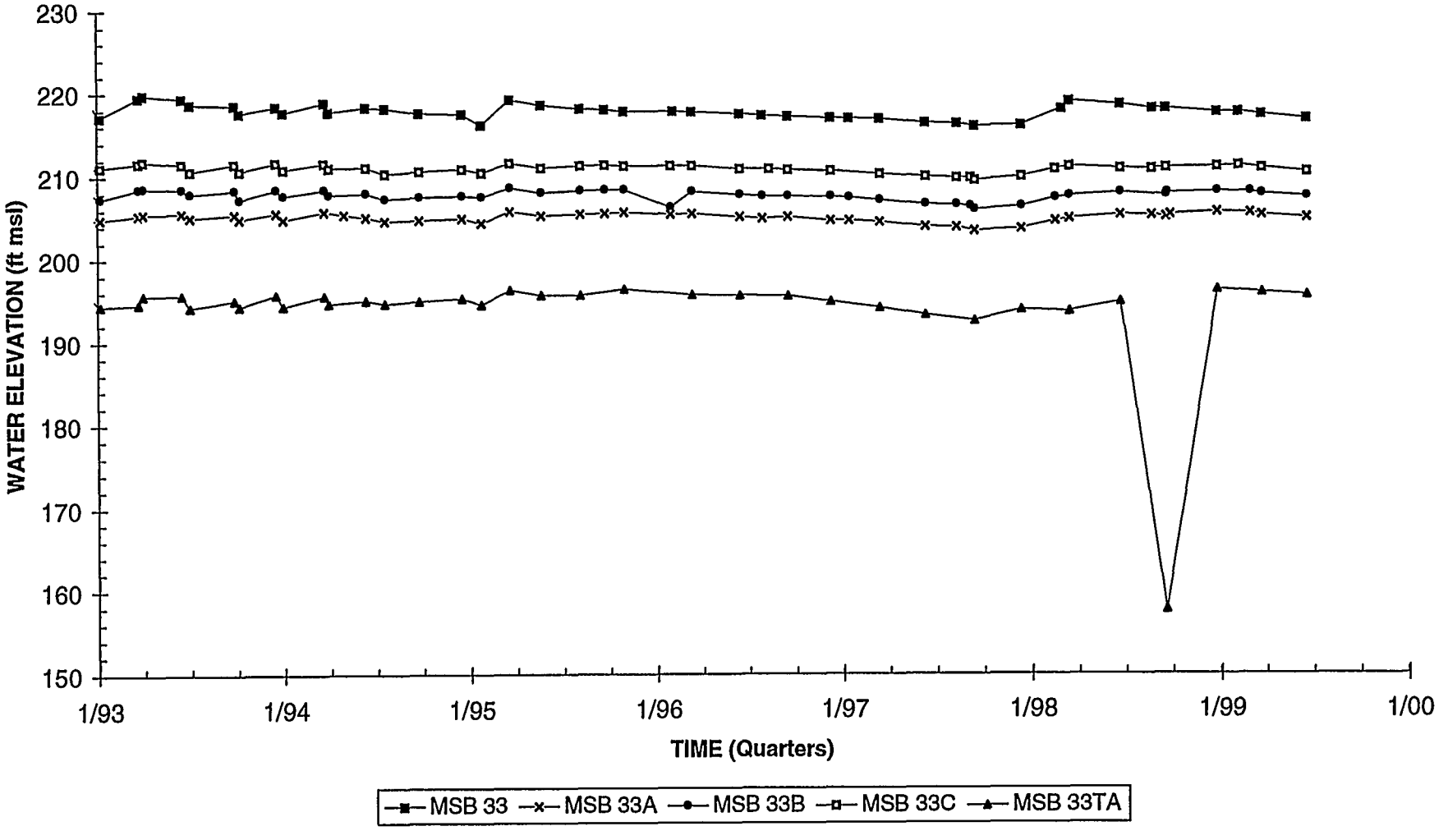

Hydrograph
Well Cluster MSB 34

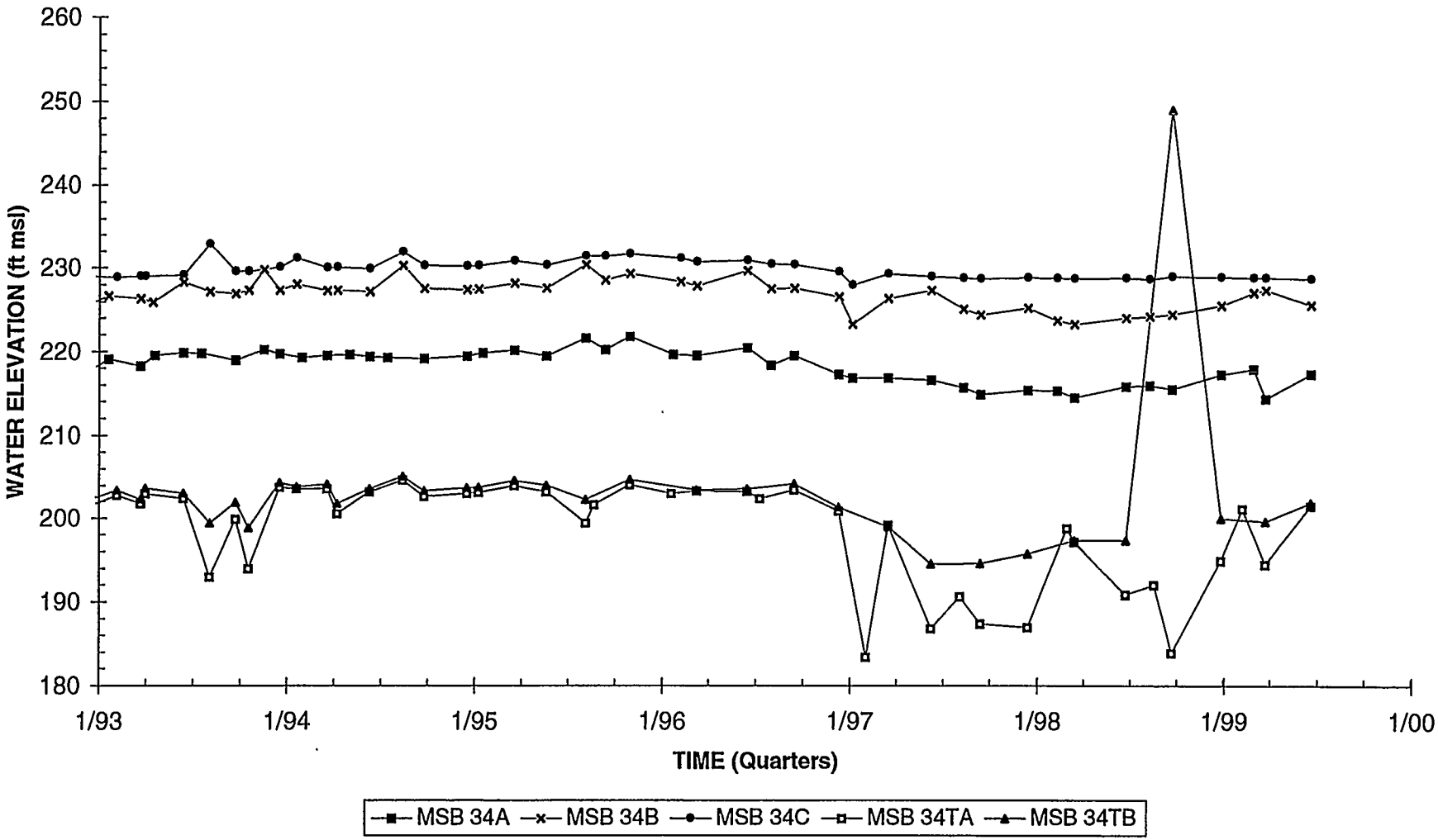

Hydrograph
Well Cluster MSB 35

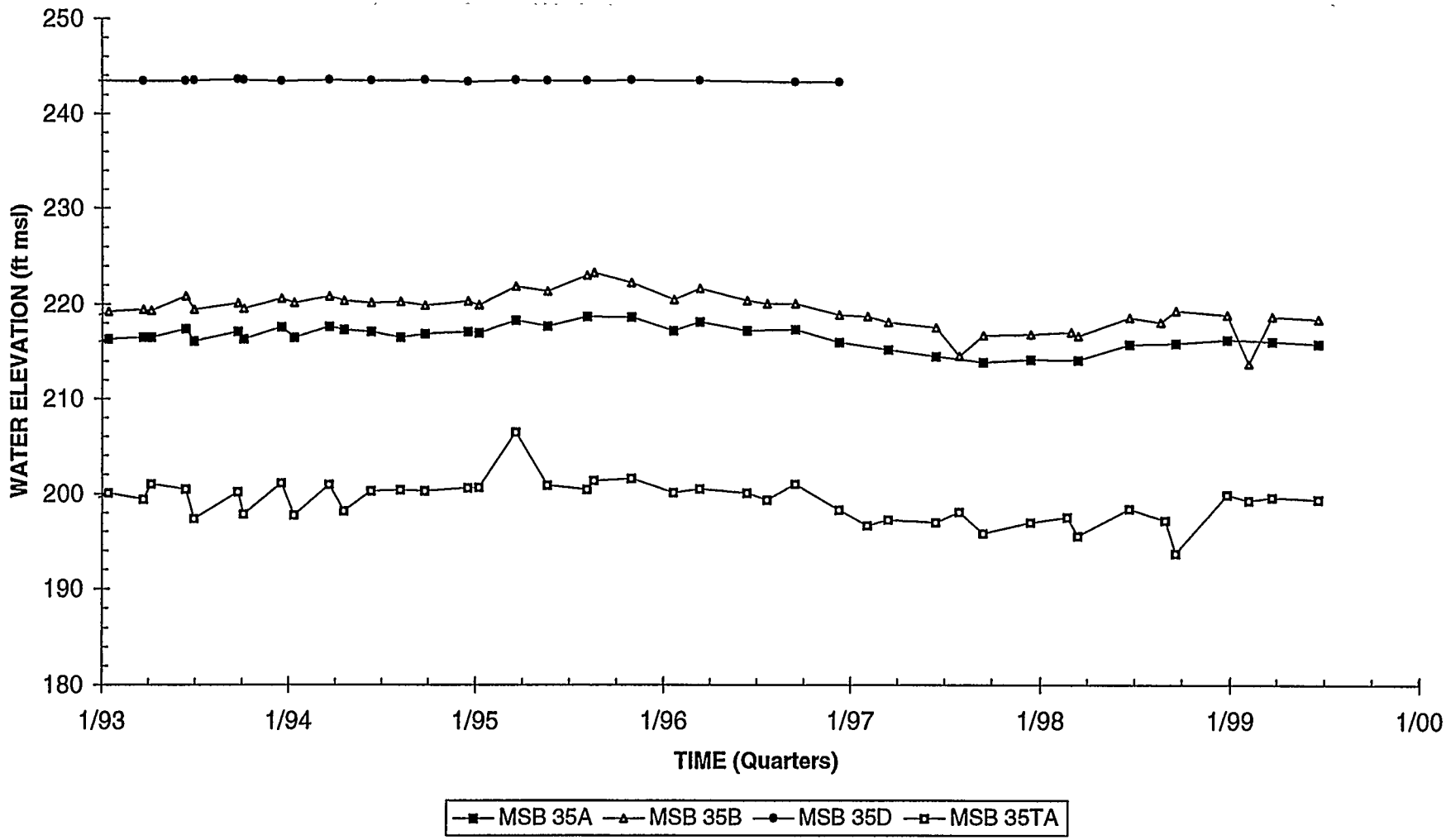

Hydrograph
Well Cluster MSB 36

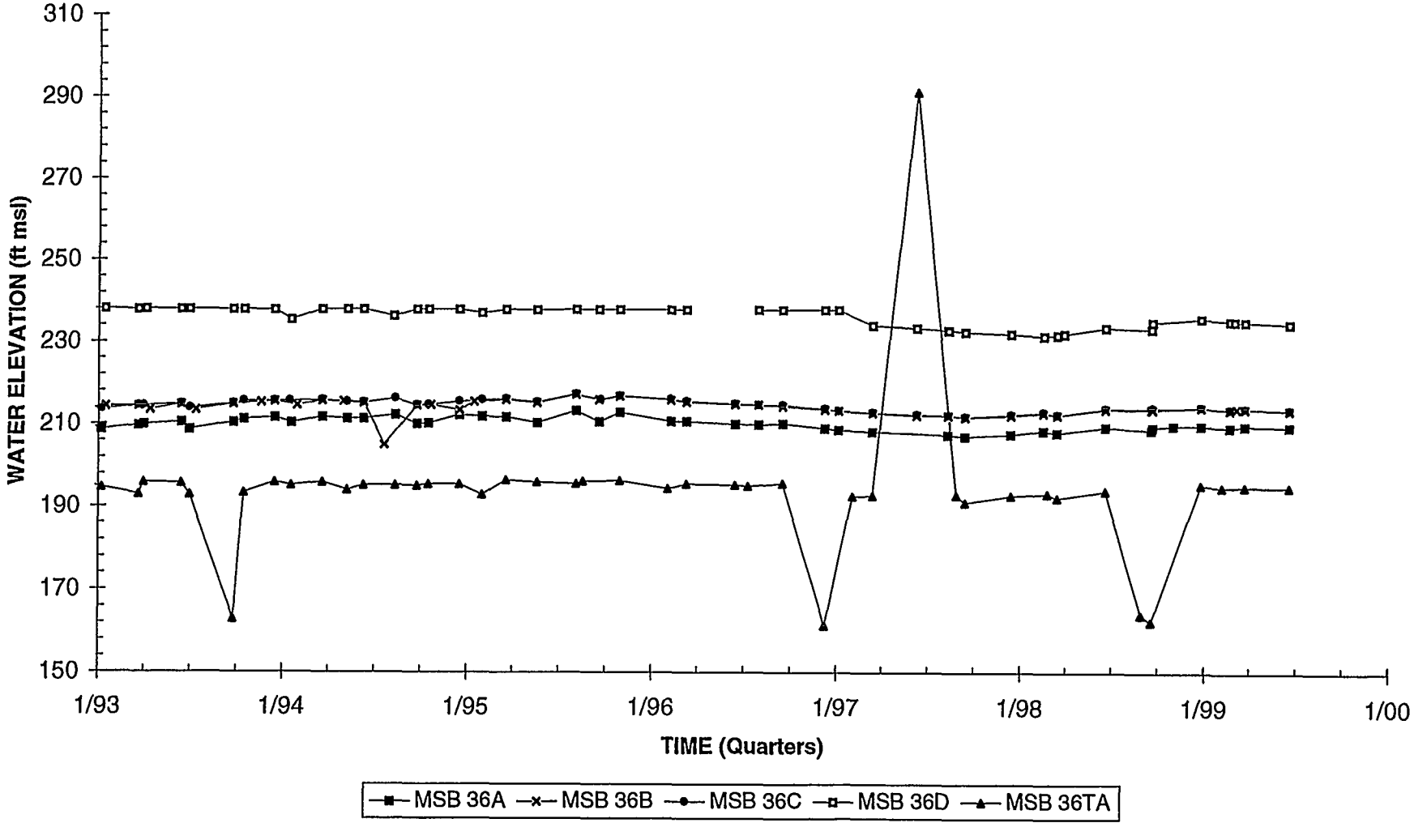

Hydrograph
Well Cluster MSB 37

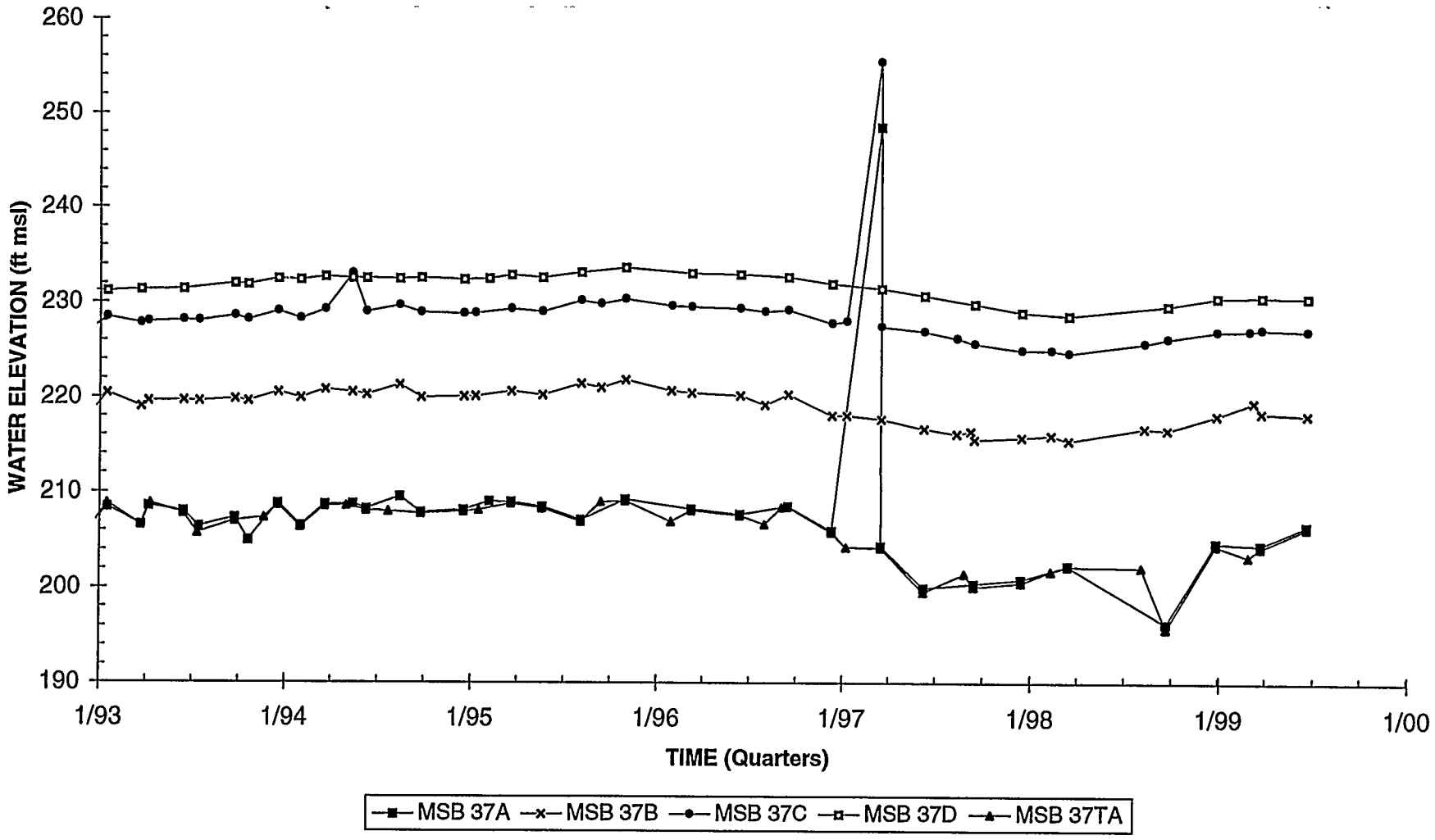

Hydrograph
Well Cluster MSB 38

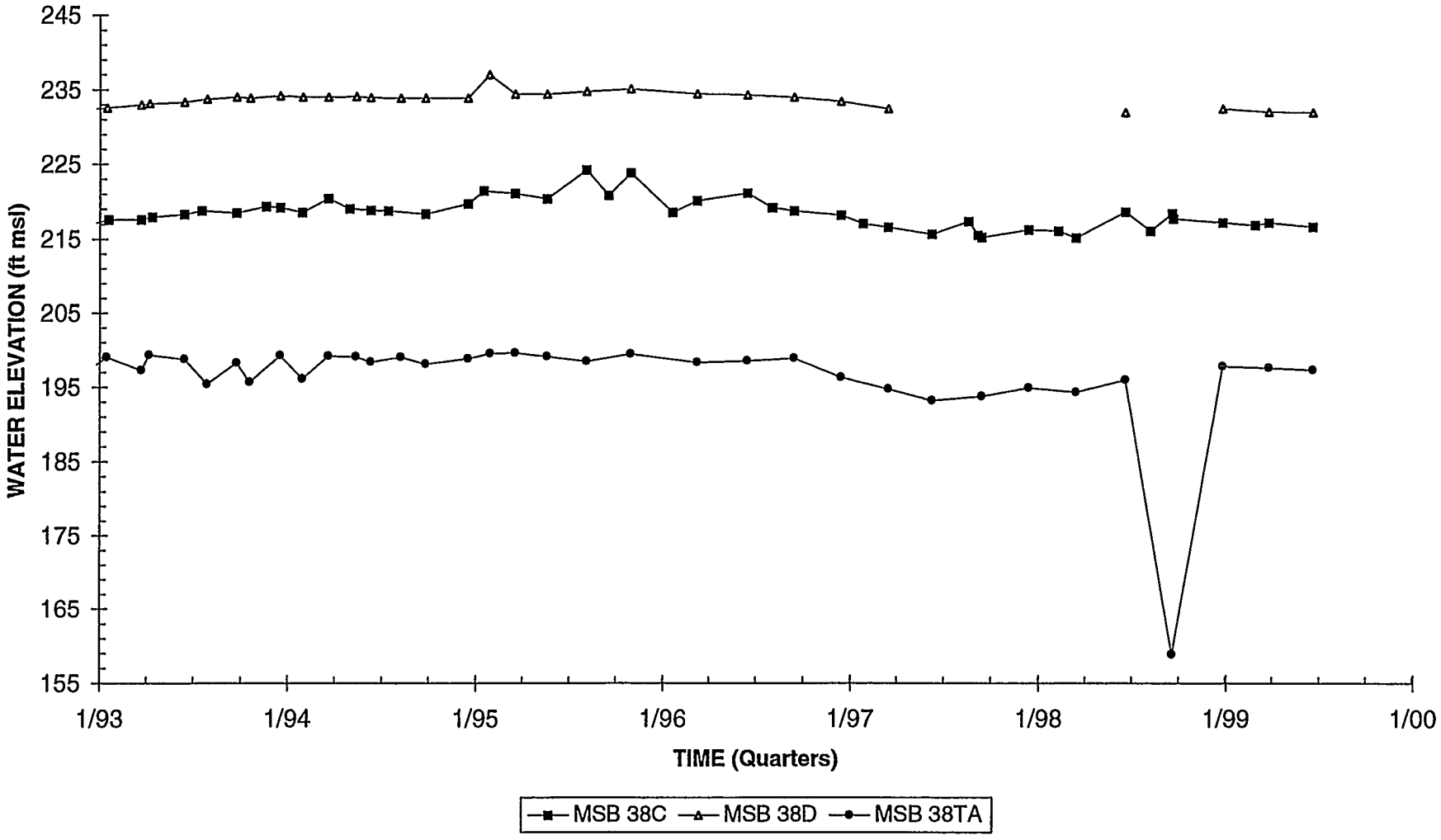

Hydrograph
Well Cluster MSB 39

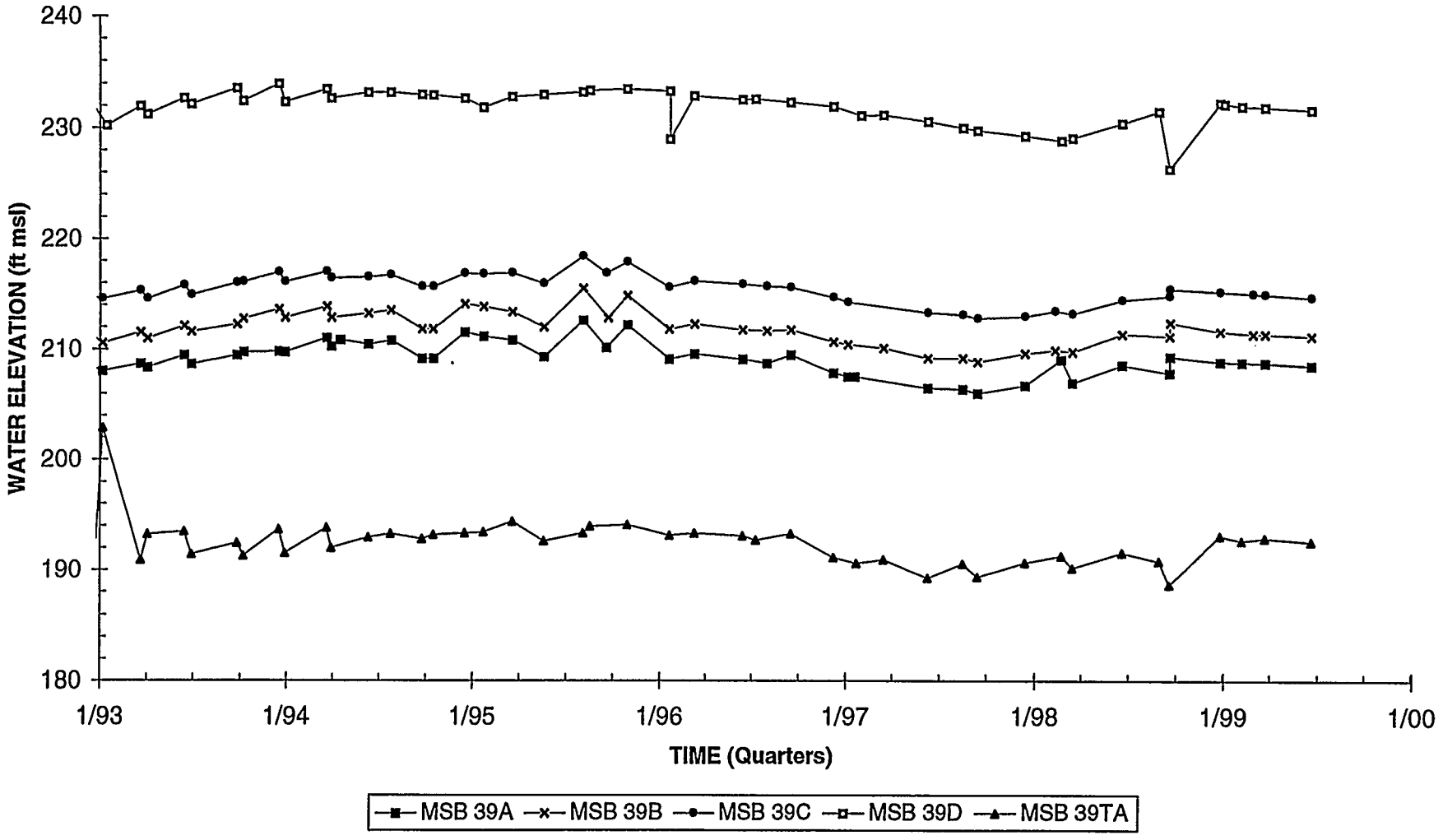

Hydrograph
Well Cluster MSB 40

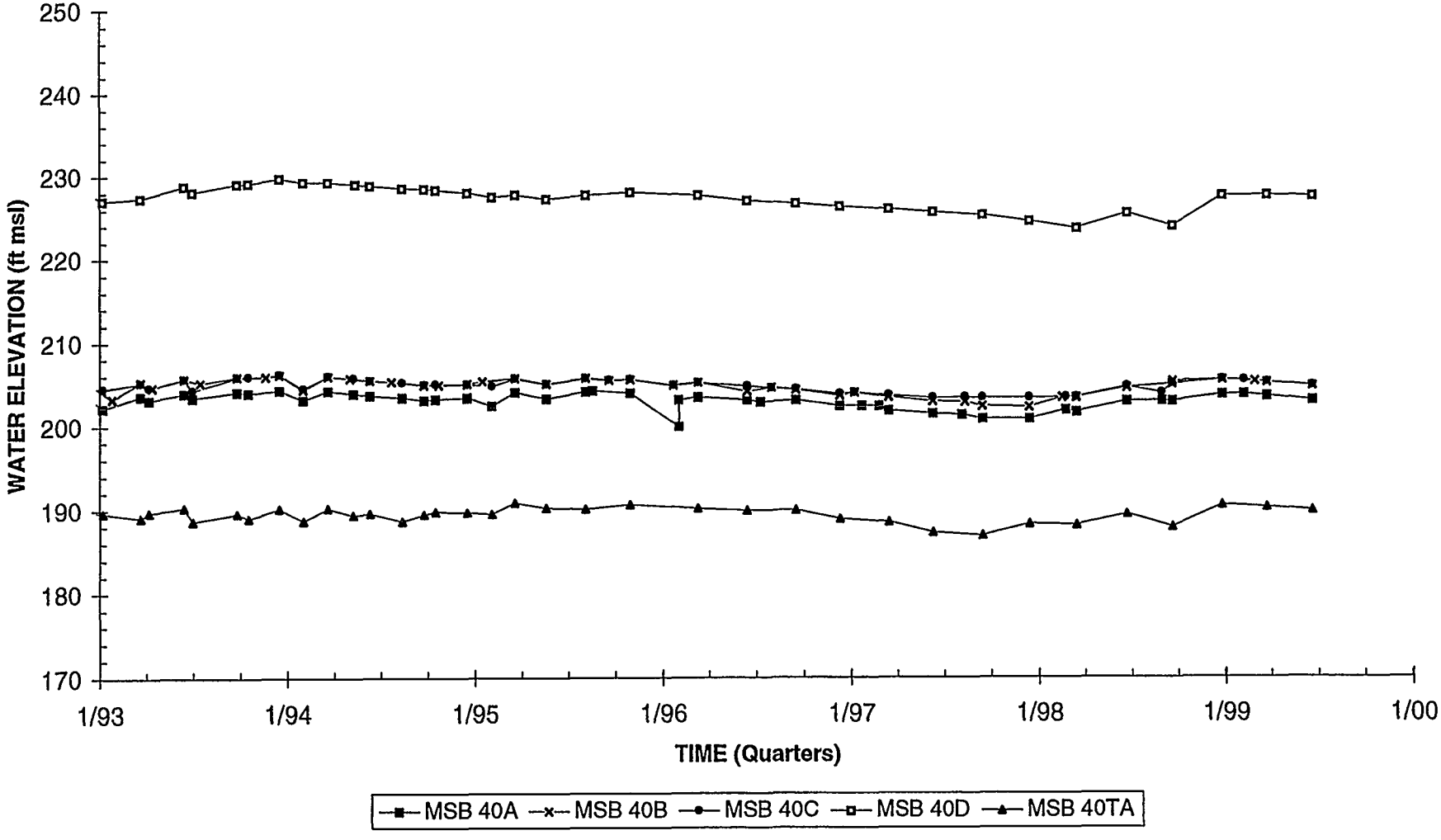

Hydrograph
Well Cluster MSB 41

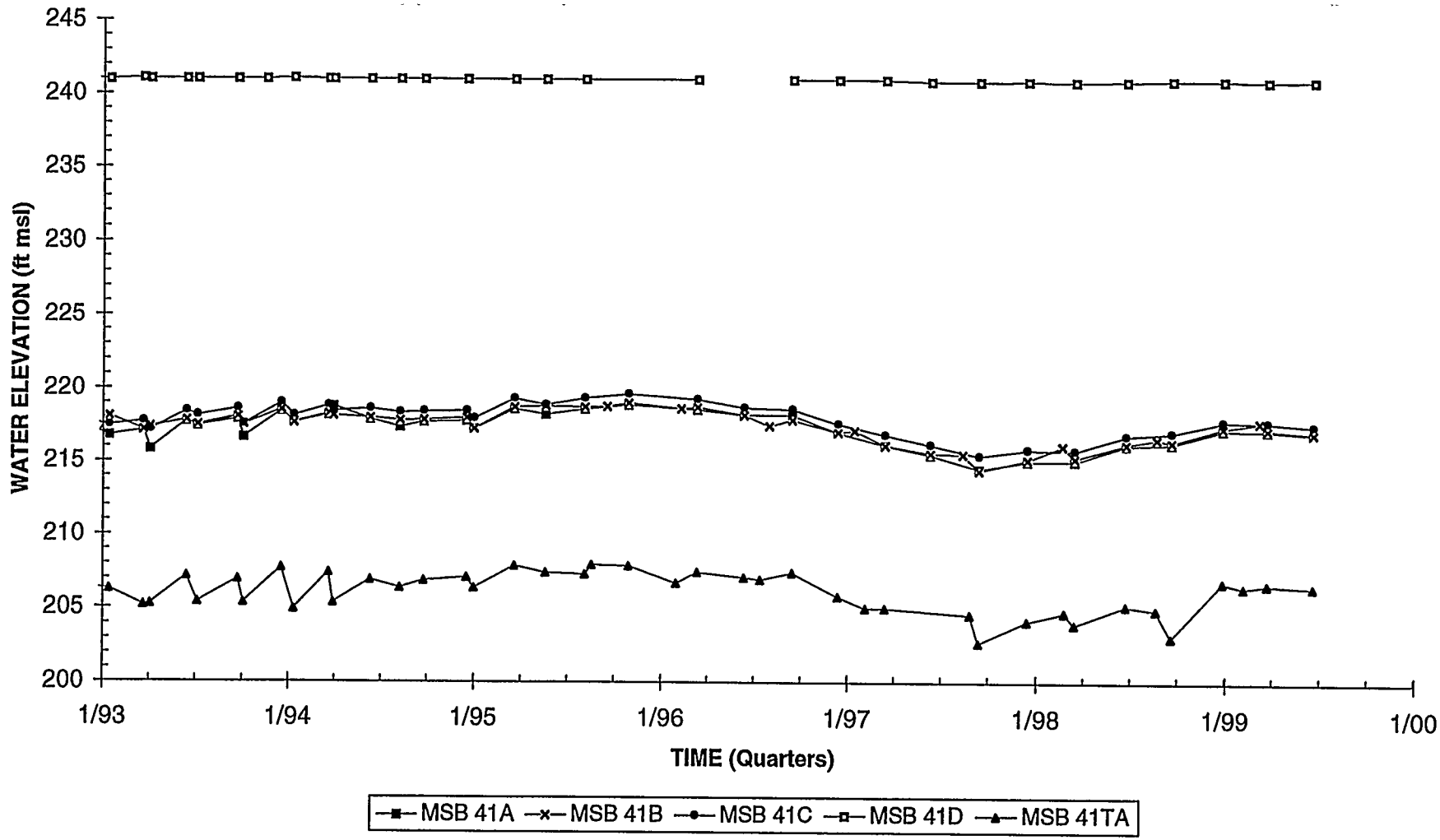

Hydrograph
Well Cluster MSB 42

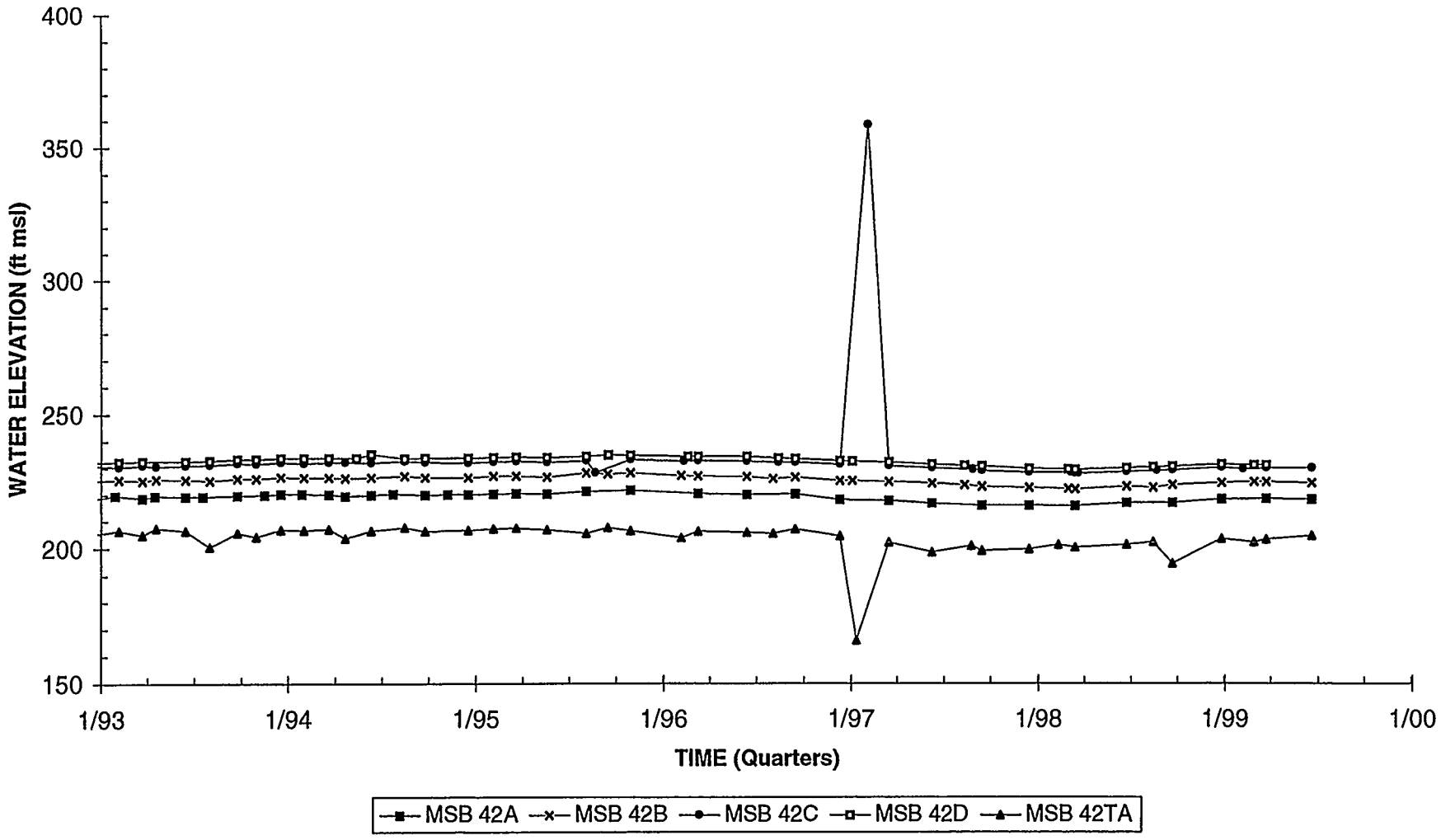

Hydrograph
Well Cluster MSB 43

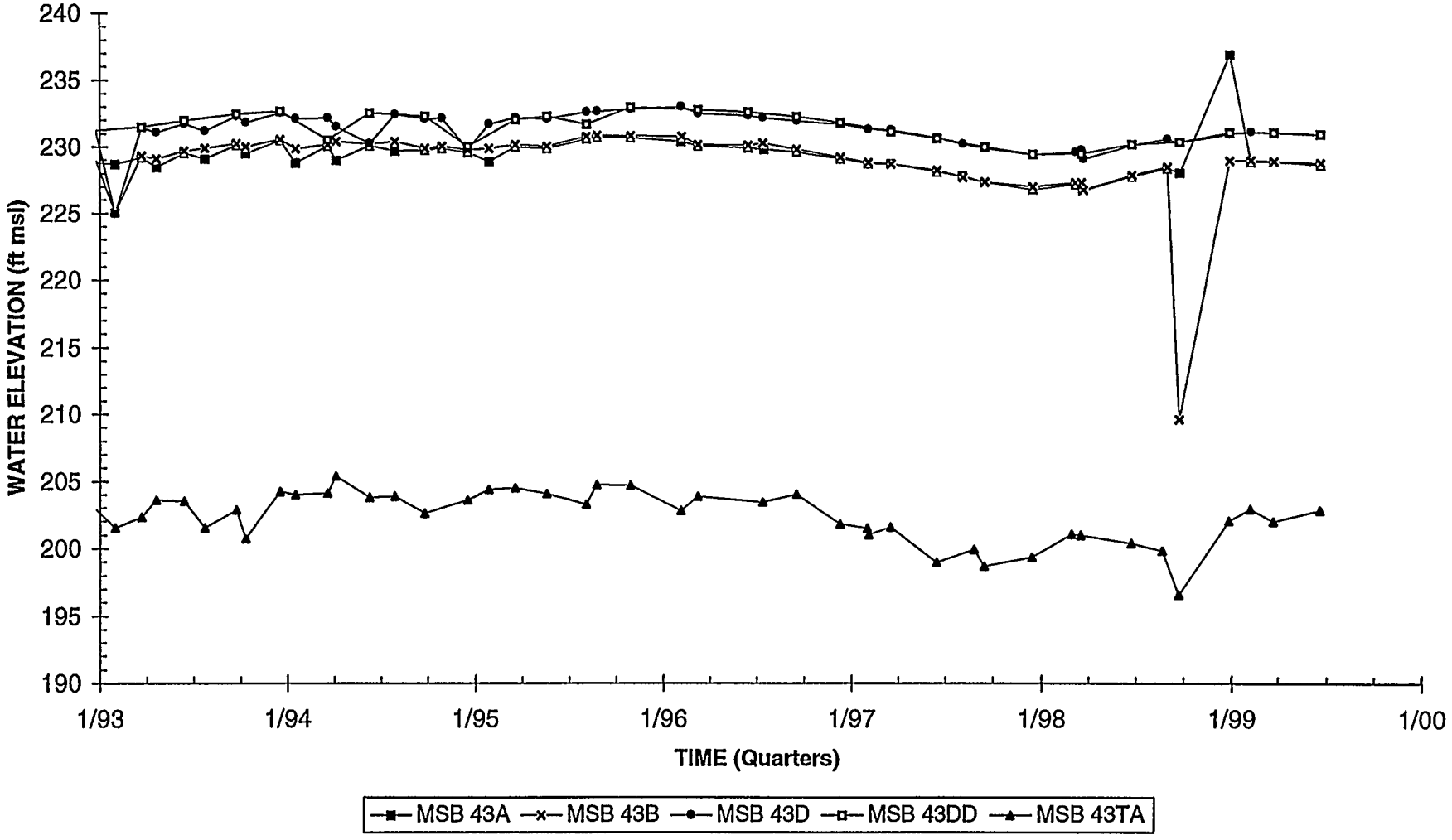

Hydrograph
Well Cluster MSB 44

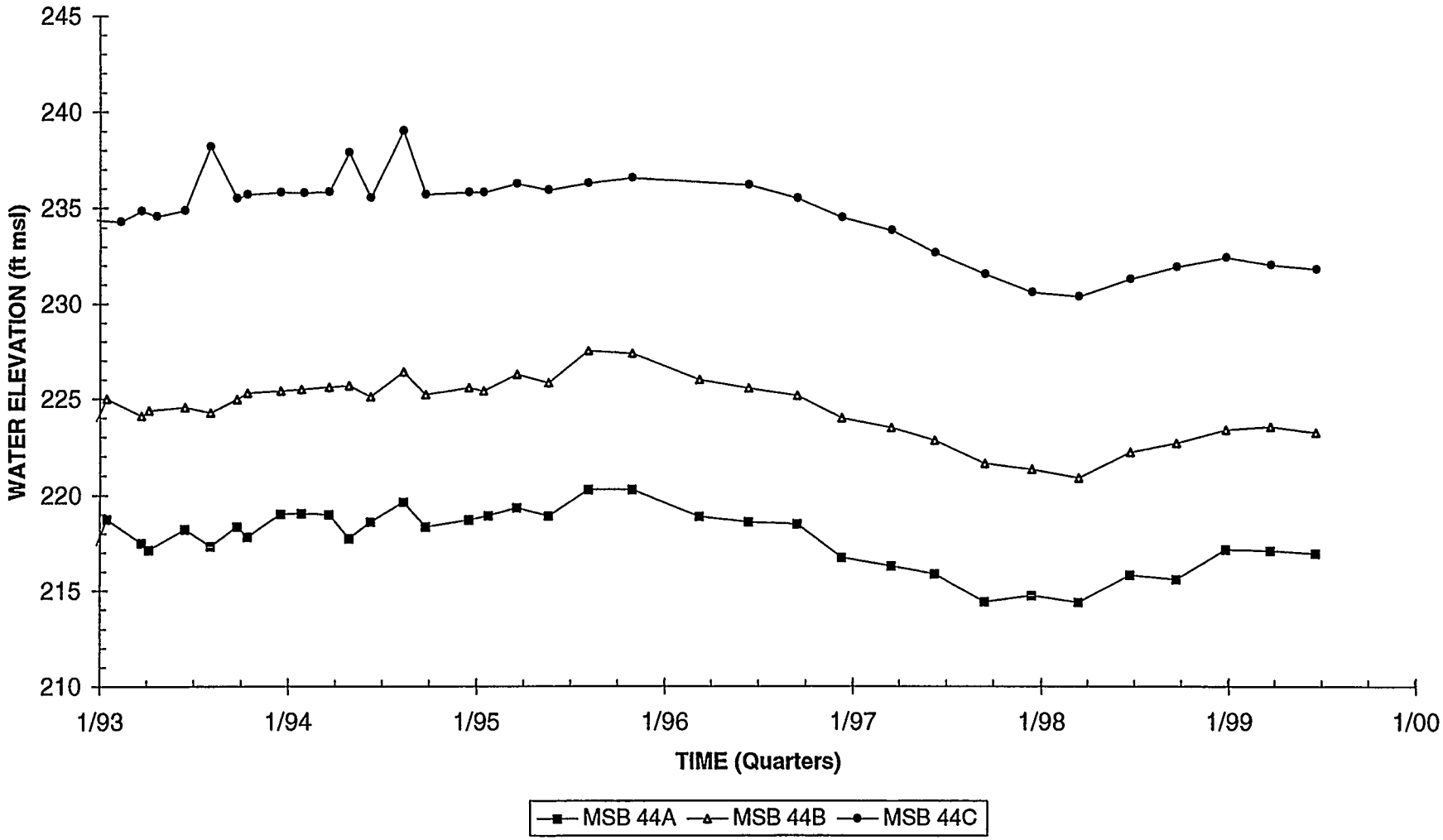

Hydrograph
Well Cluster MSB 45

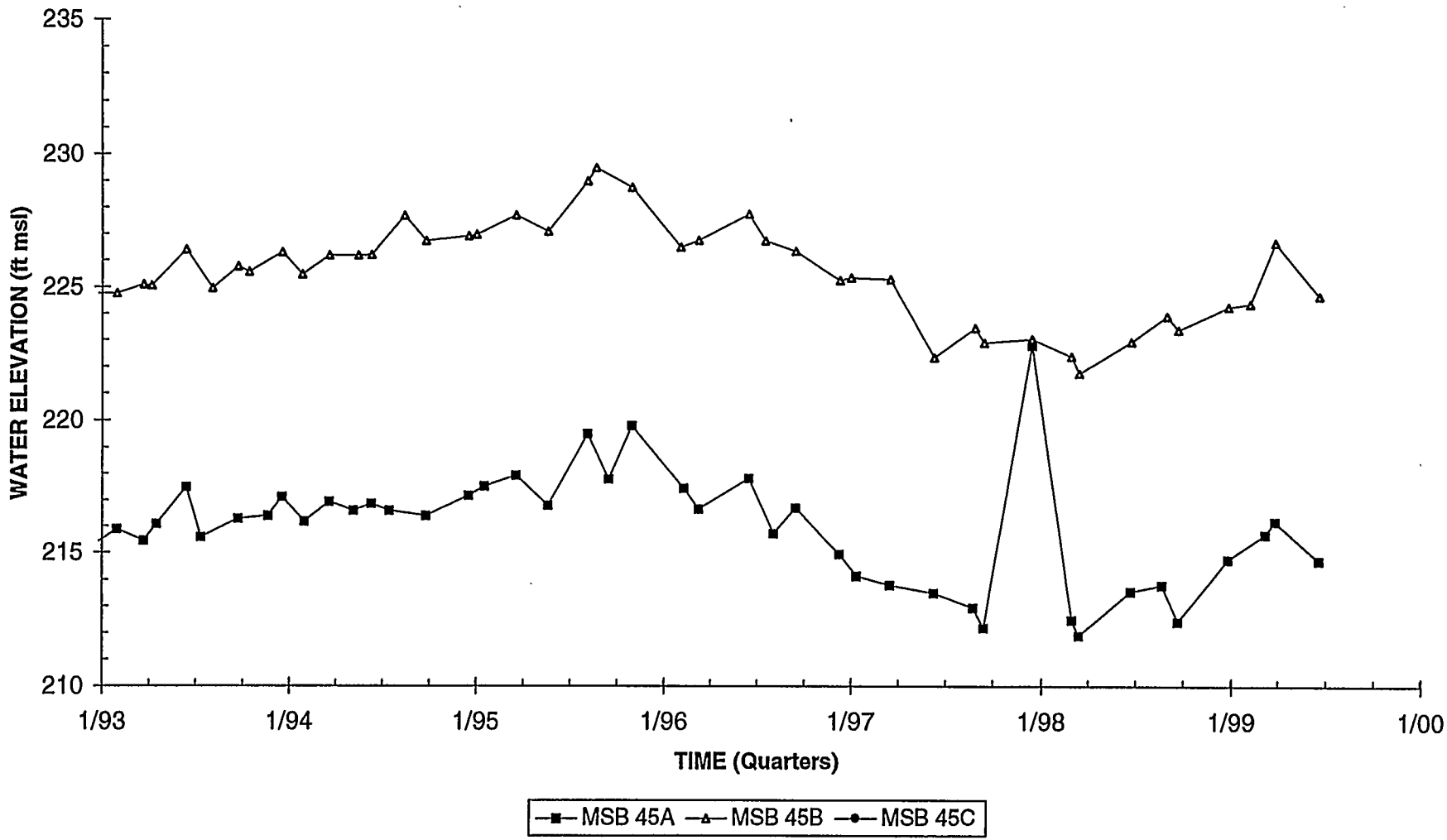

Hydrograph
Well Cluster MSB 46

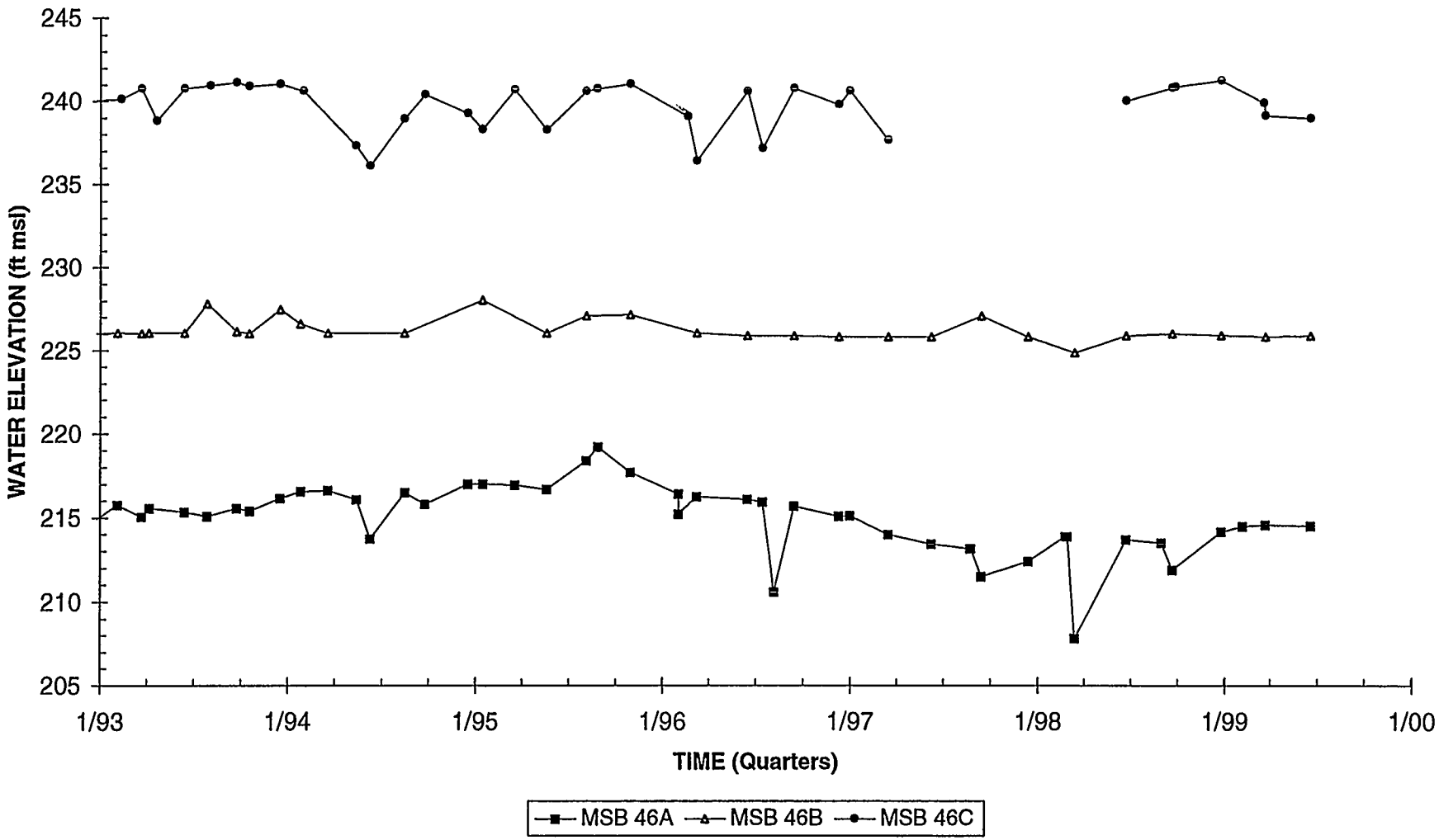

Hydrograph
Well Cluster MSB 47

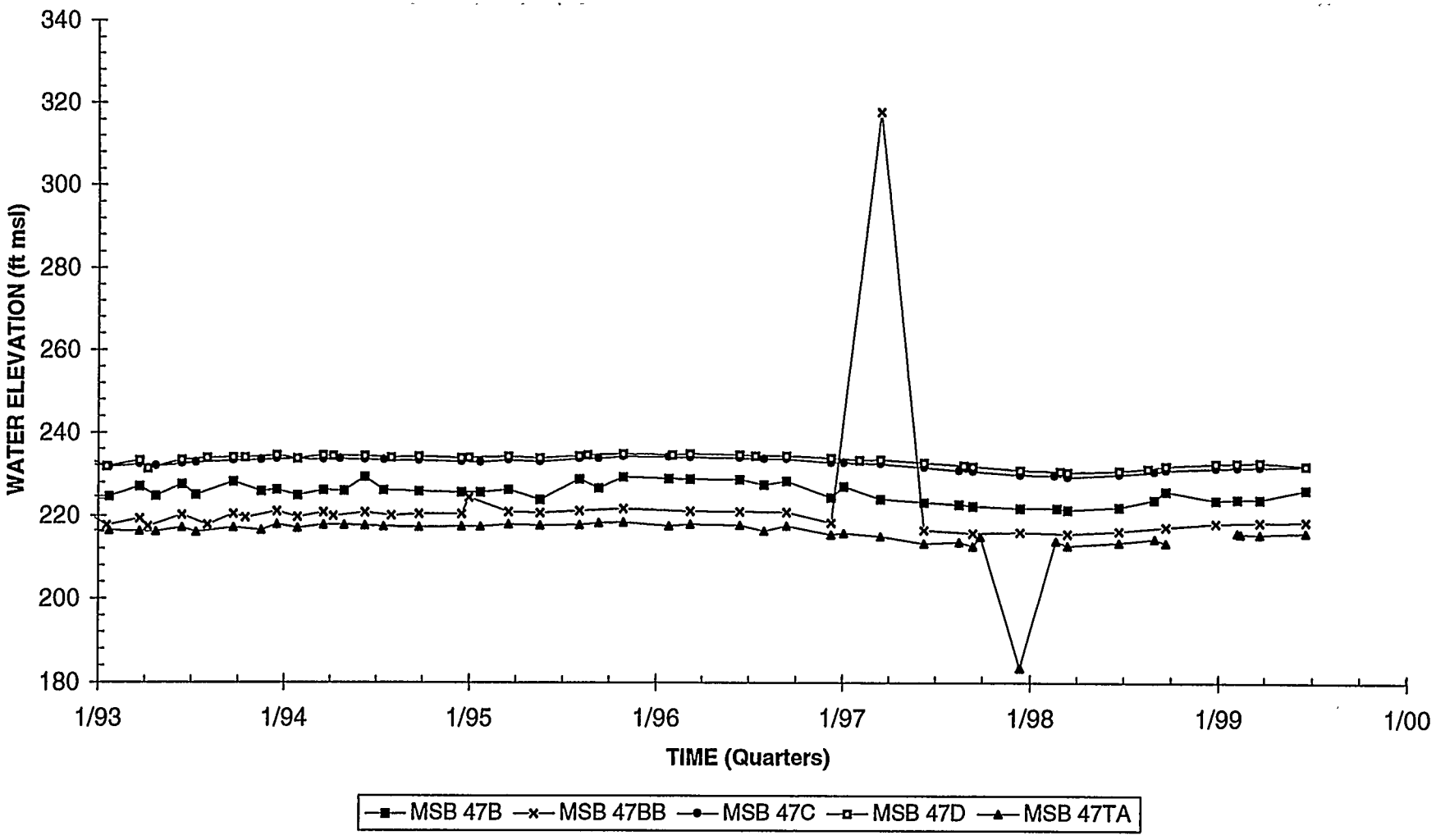

Hydrograph
Well Cluster MSB 48

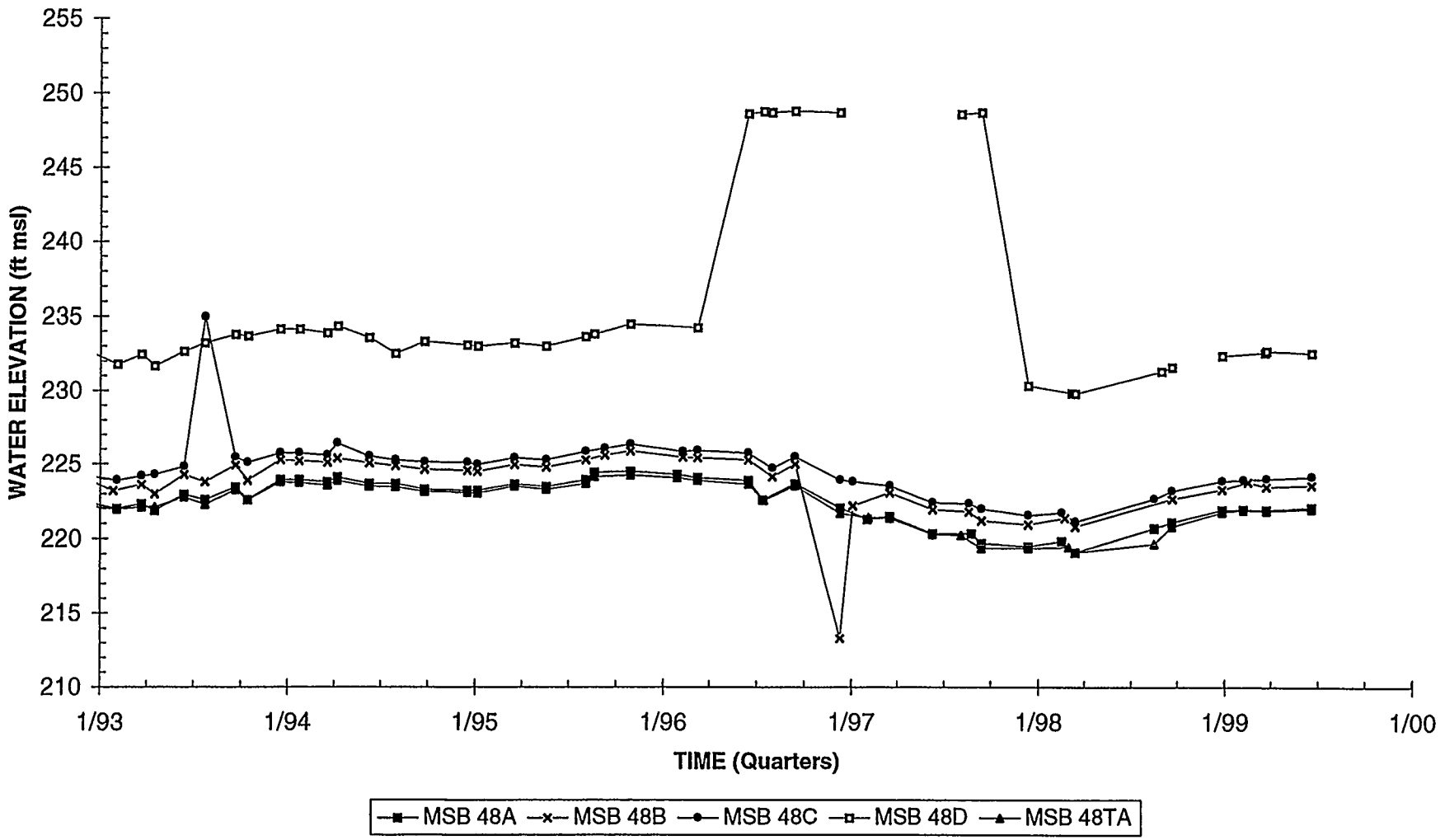

Hydrograph
Well Cluster MSB 49

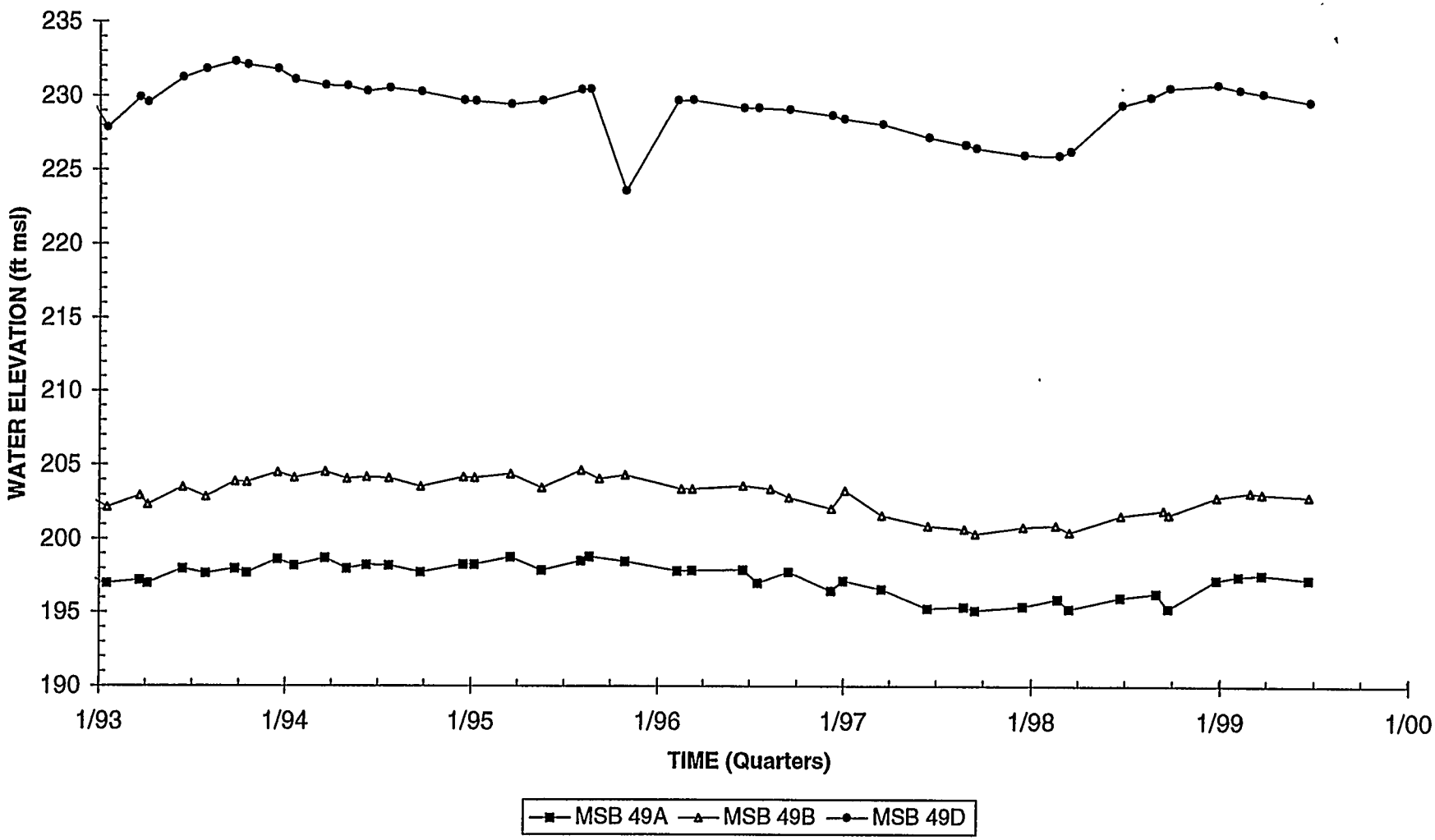

Hydrograph
Well Cluster MSB 50

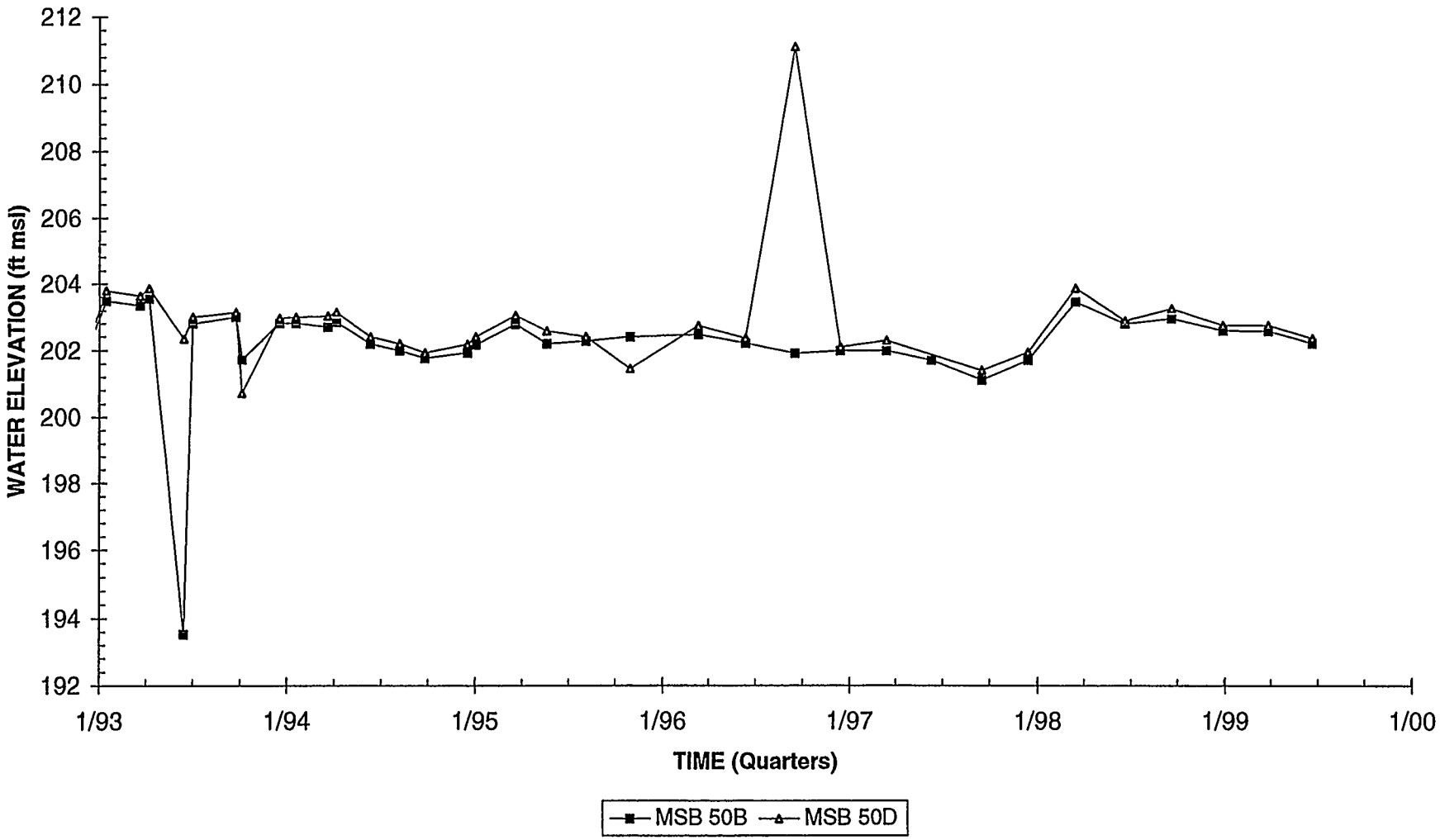

Hydrograph
Well Cluster MSB 51

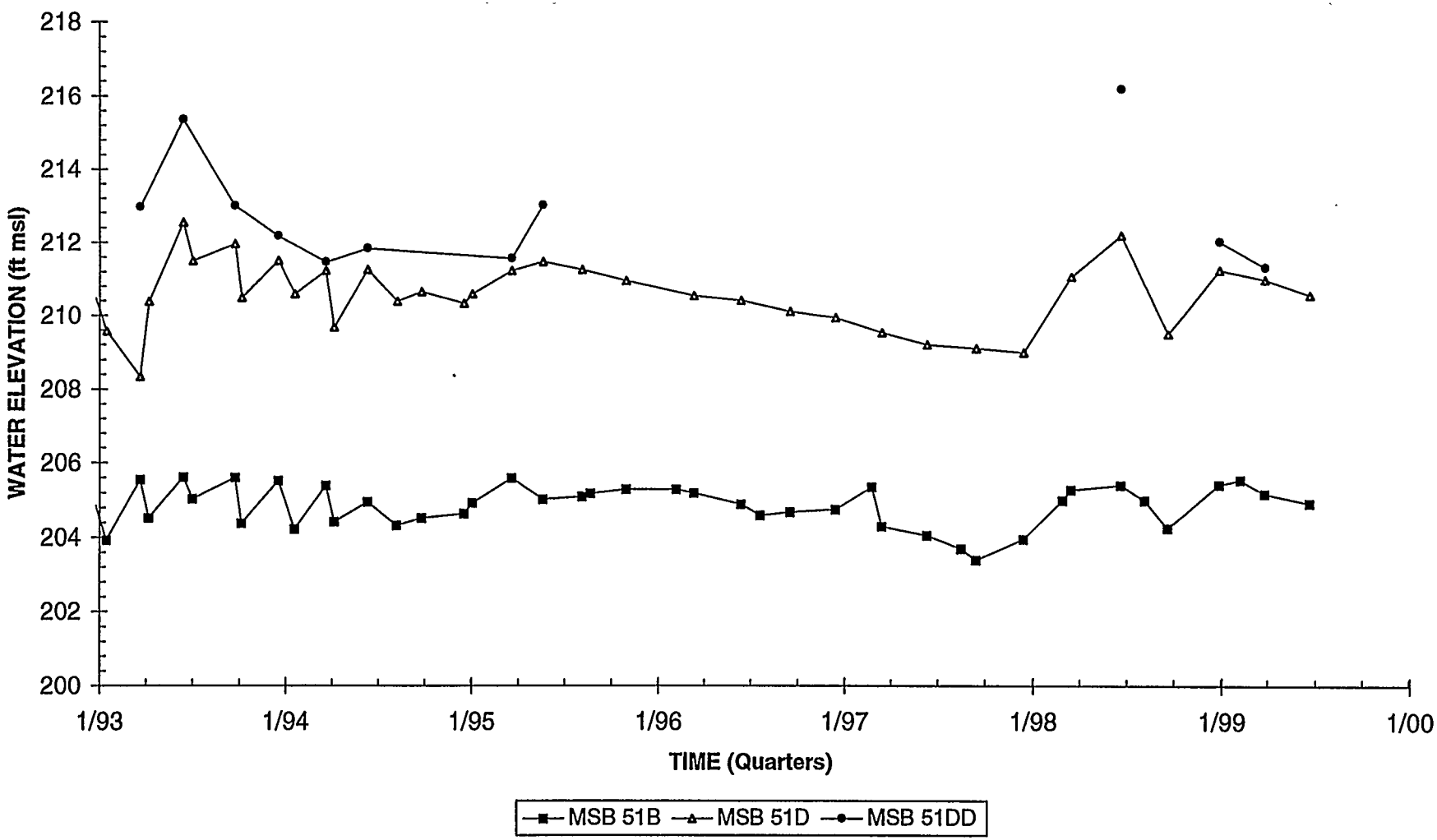

Hydrograph
Well Cluster MSB 52

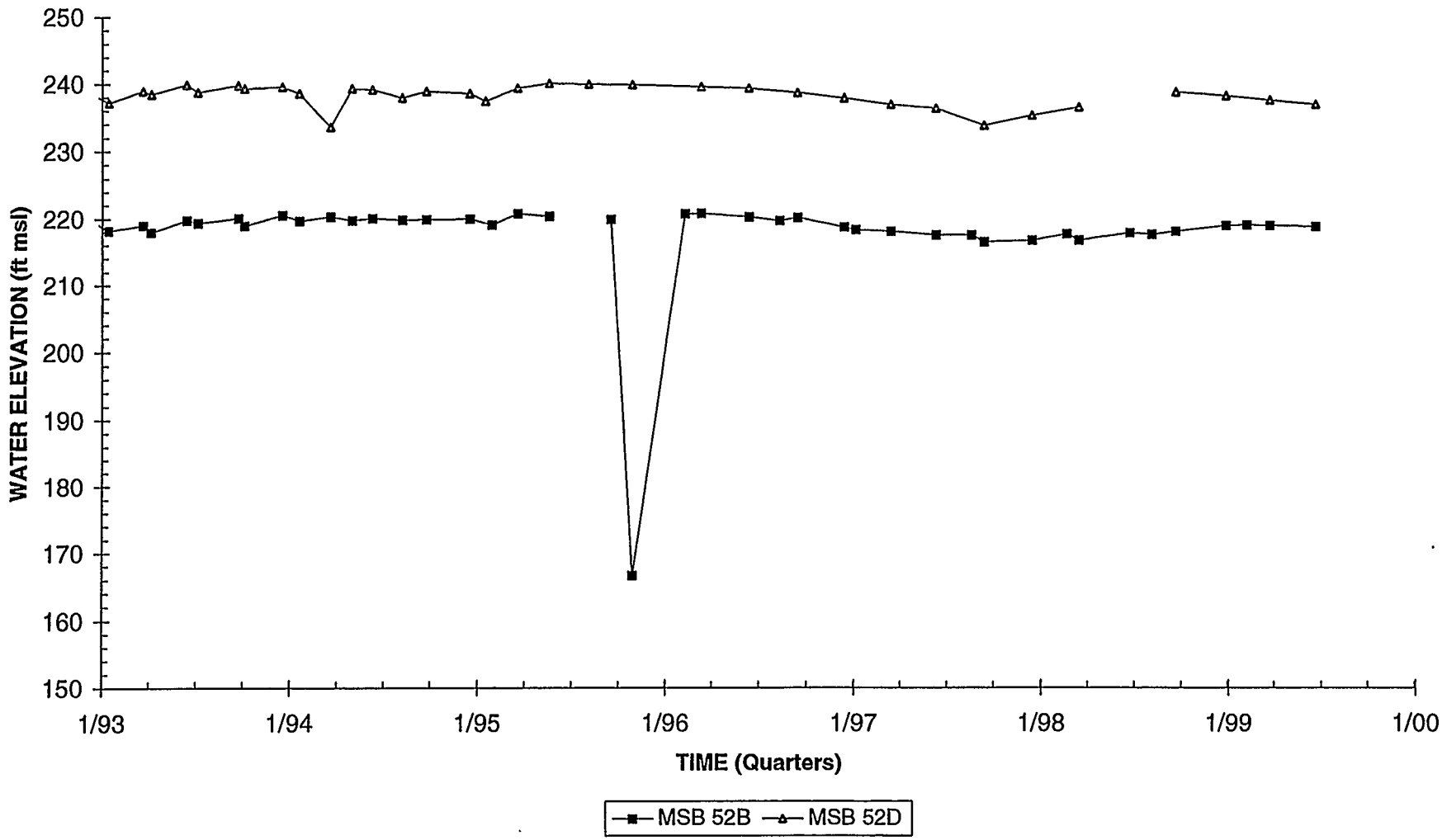

Hydrograph
Well Cluster MSB 53

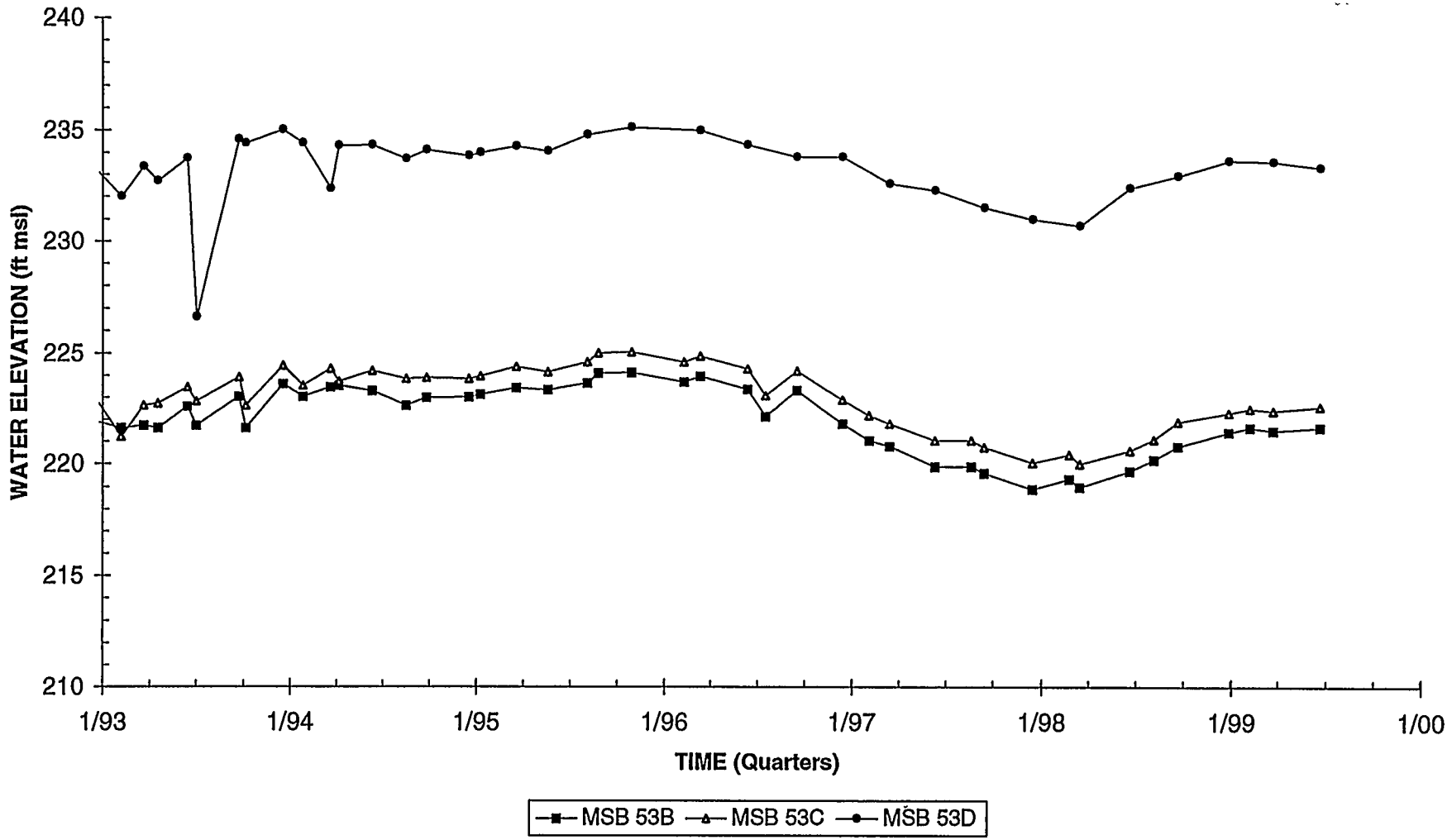

Hydrograph
Well Cluster MSB 54

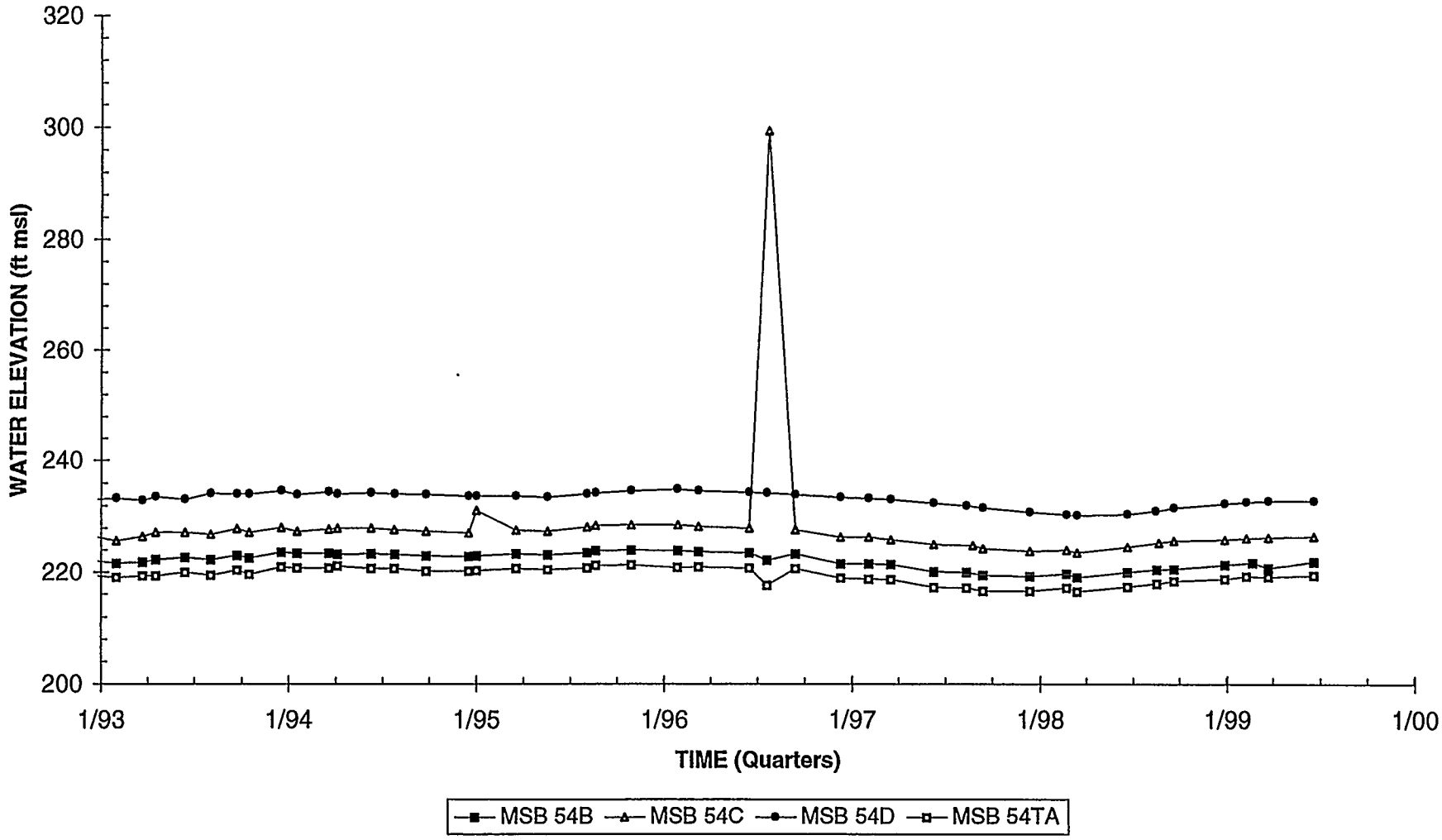

Hydrograph
Well Cluster MSB 55

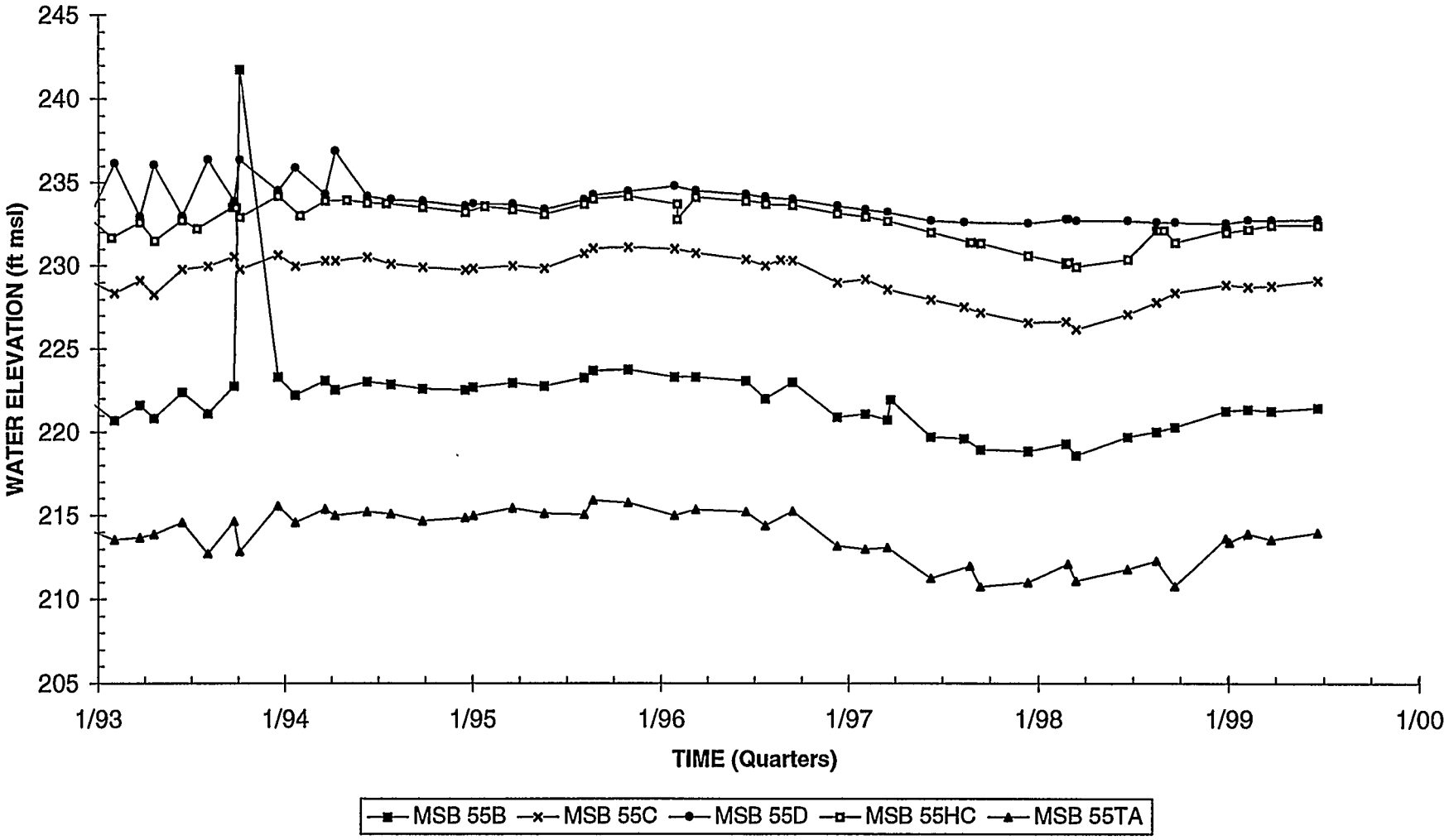

Hydrograph
Well MSB 56D

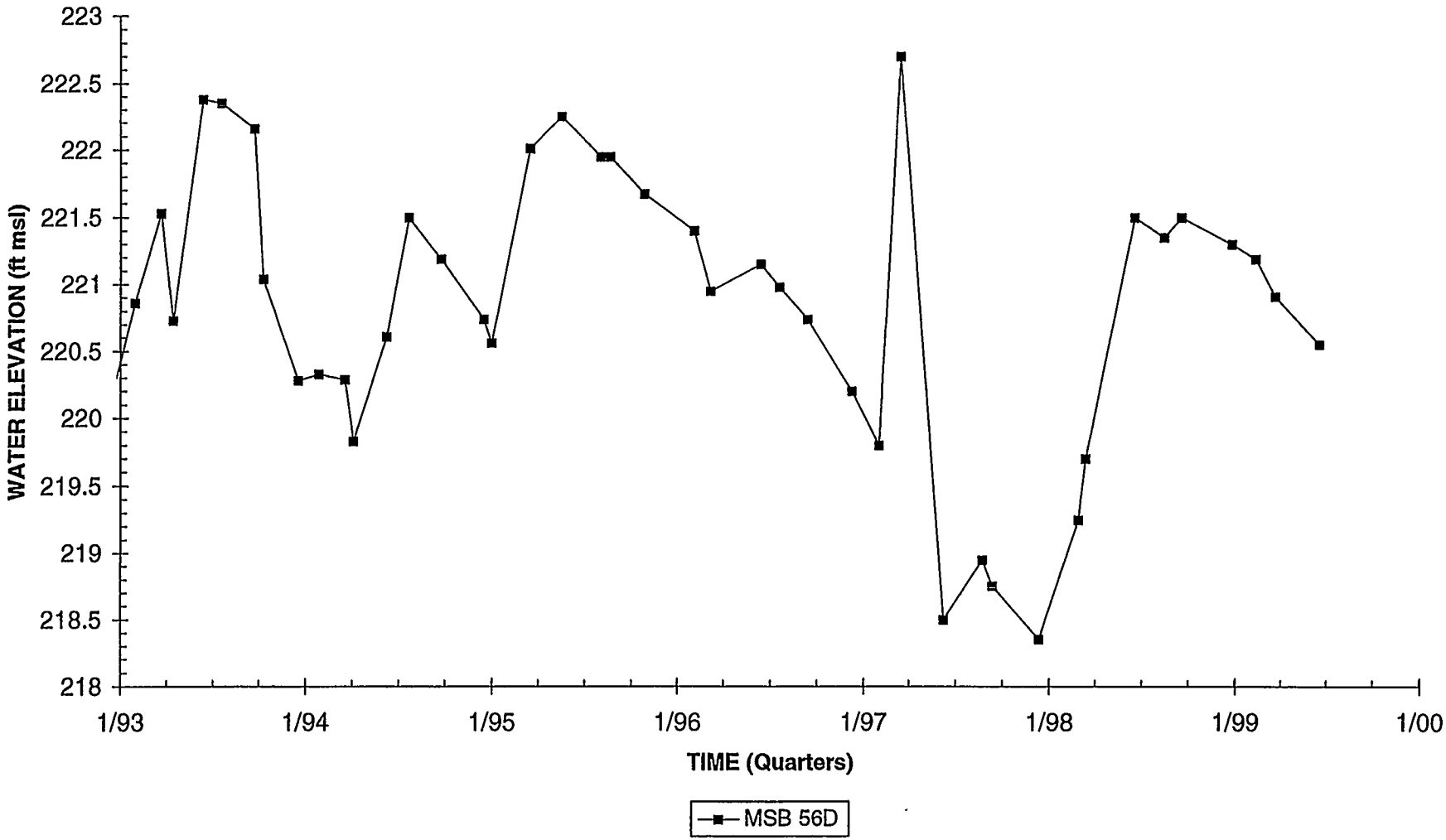

Hydrograph
Well MSB 57D

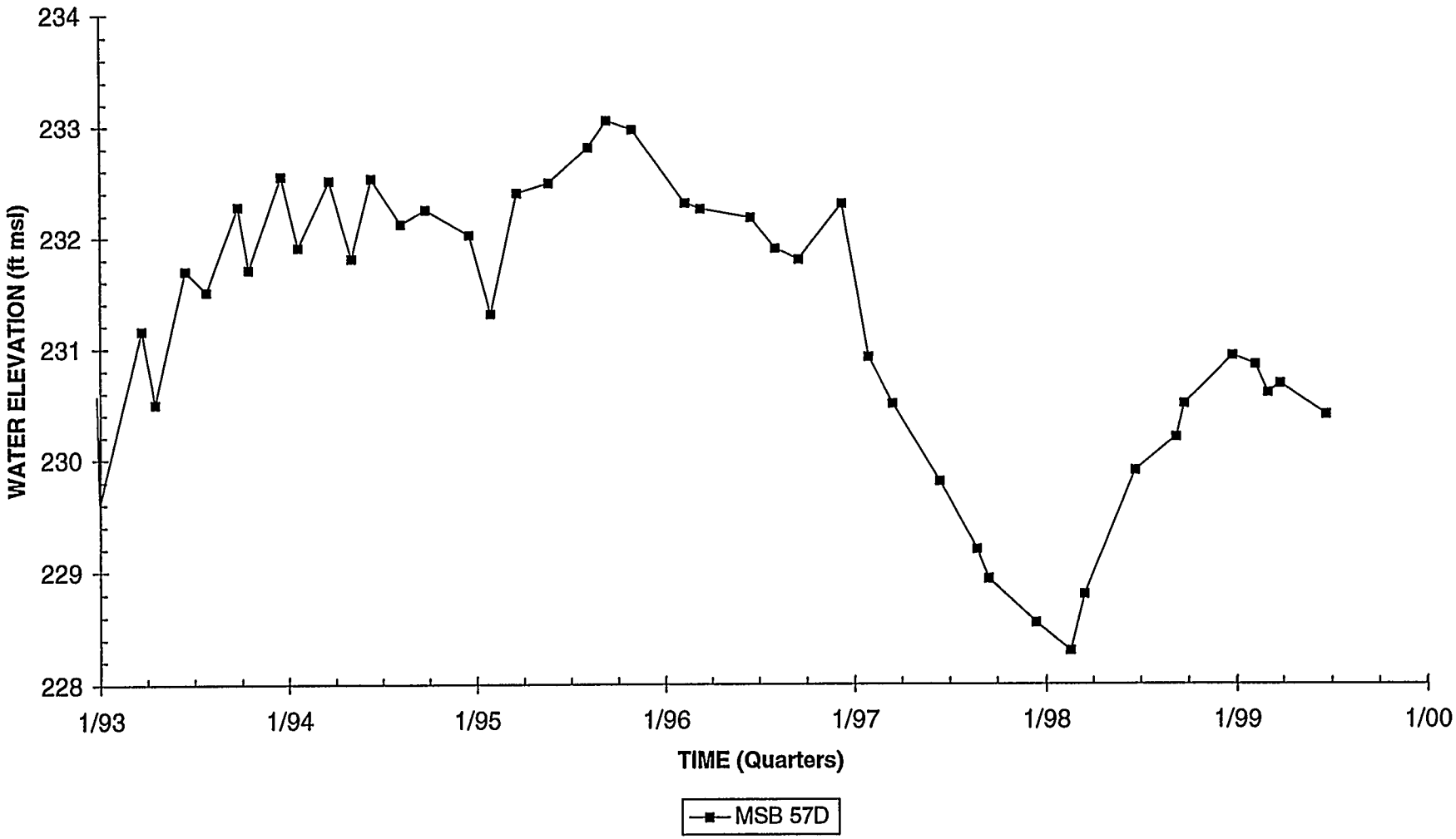

Hydrograph
Well MSB 58D

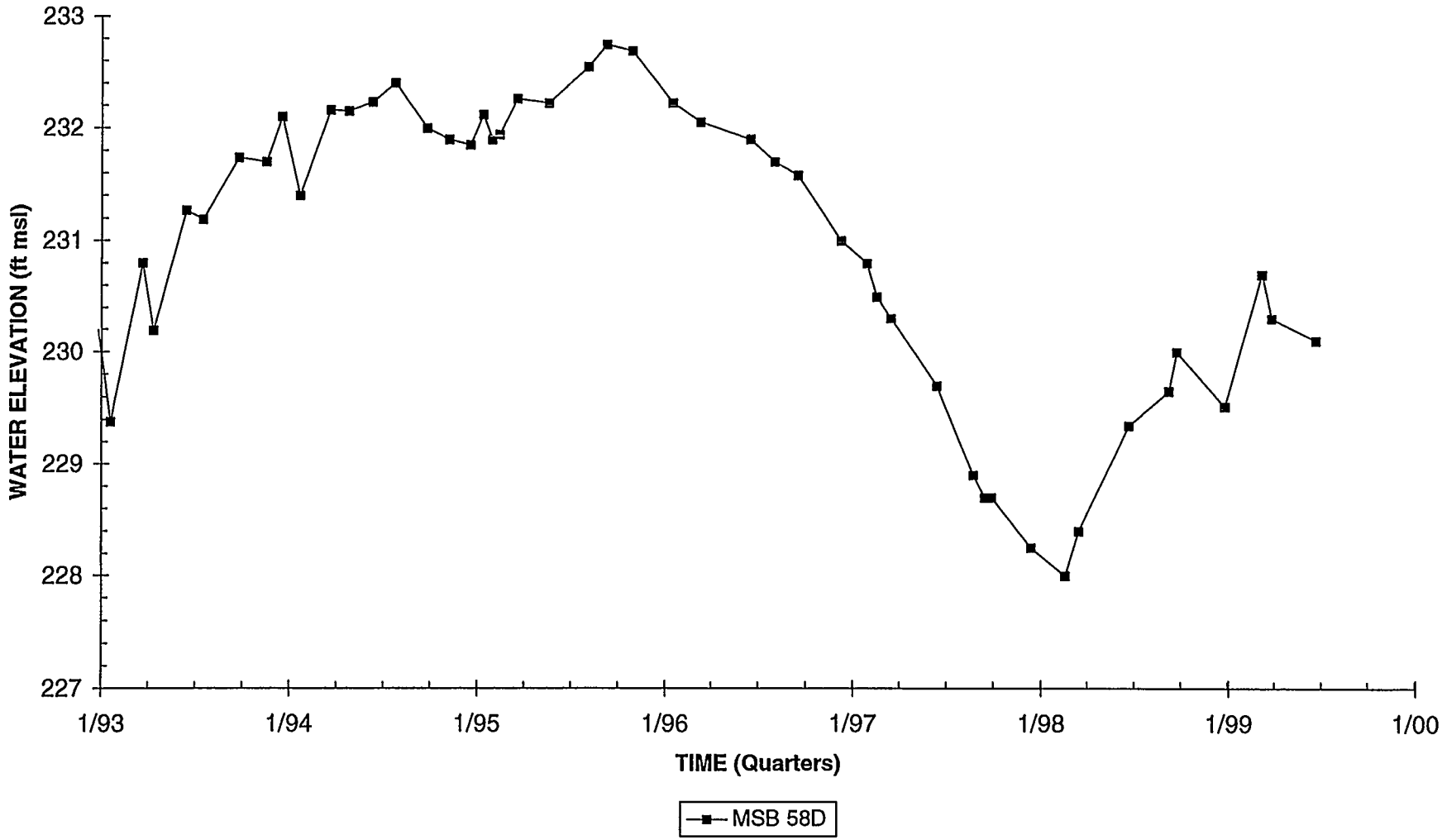

Hydrograph
Well MSB 59D

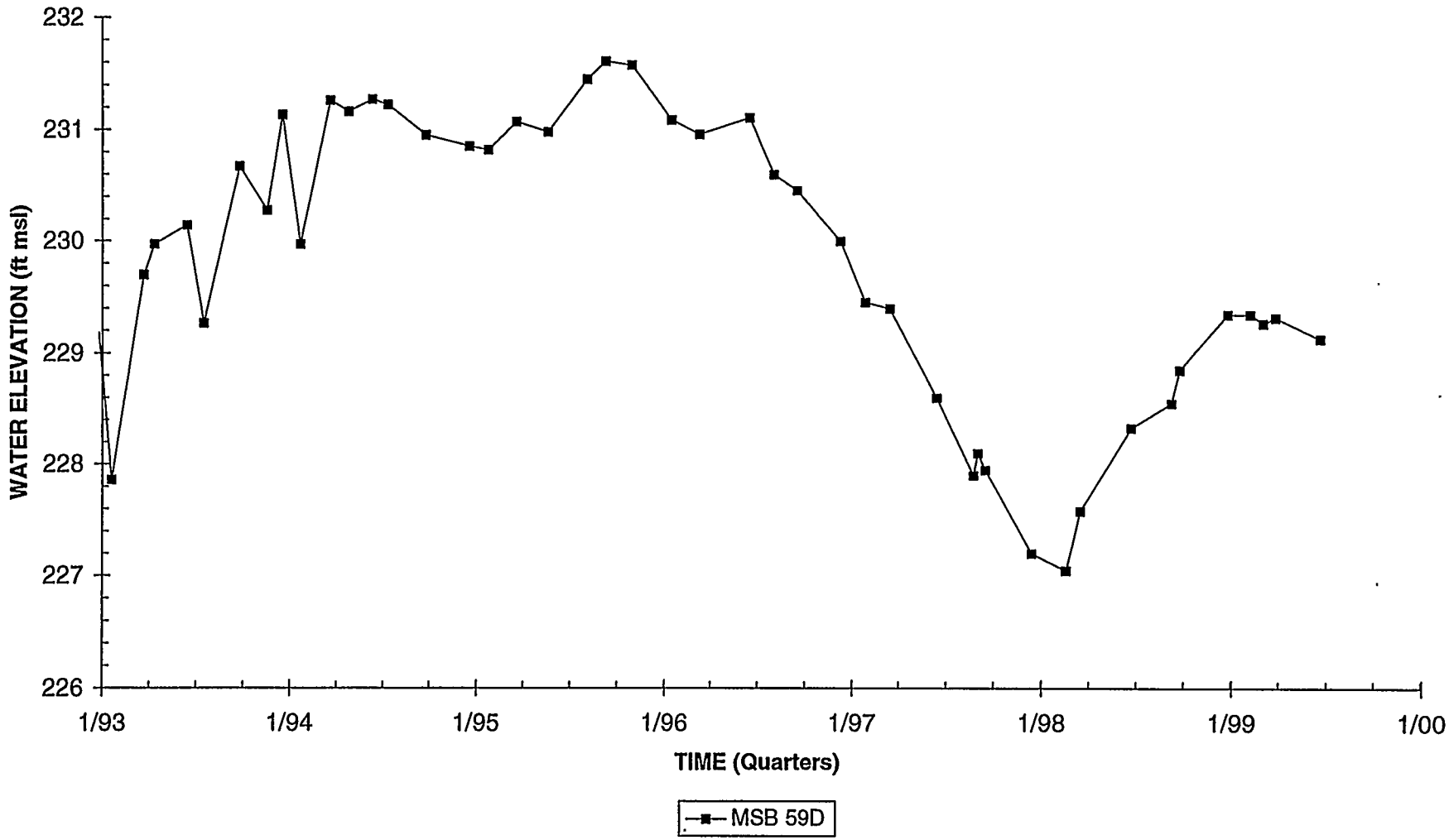

Hydrograph
Well MSB 60D

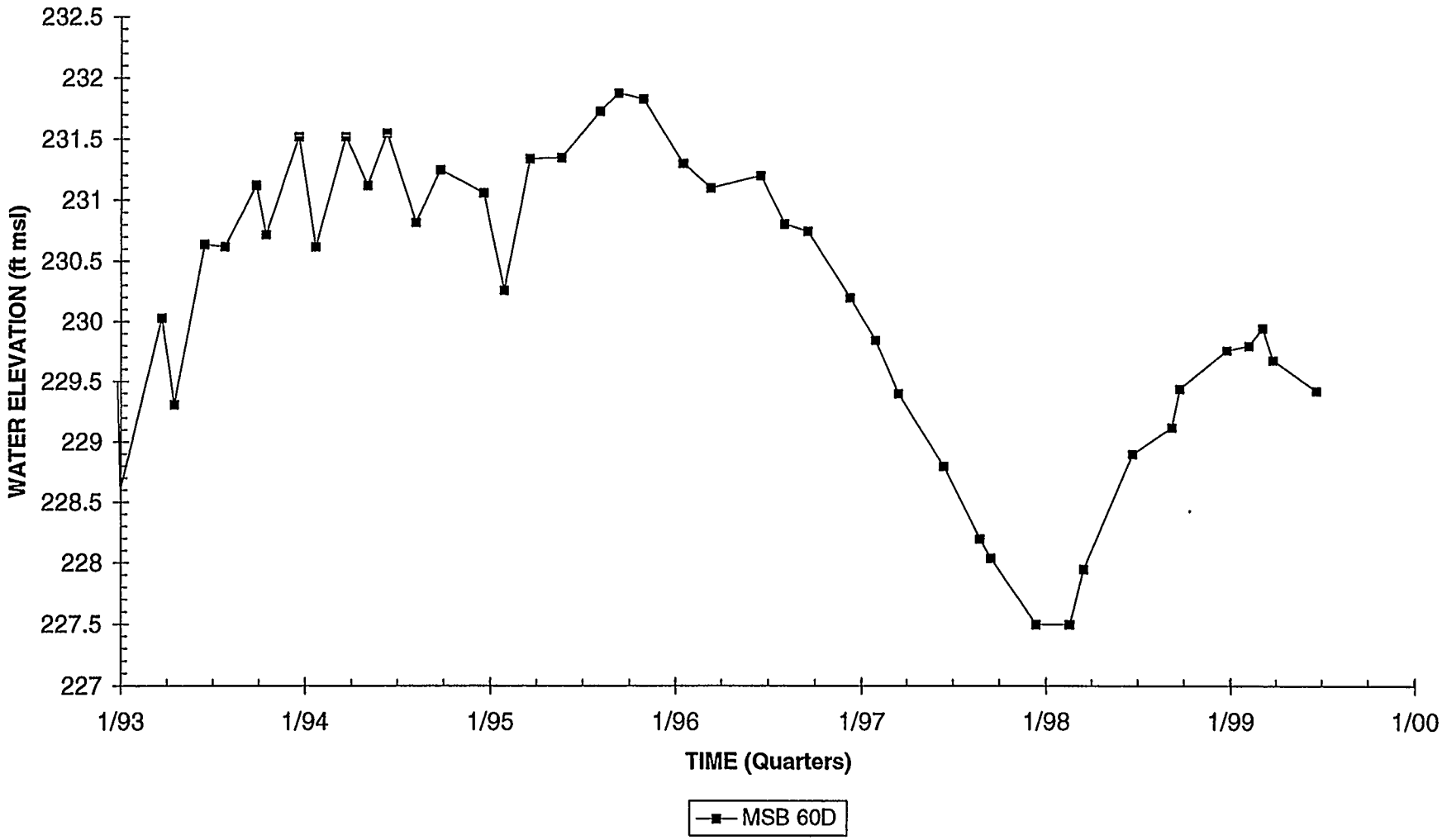

Hydrograph
Well Cluster MSB 61

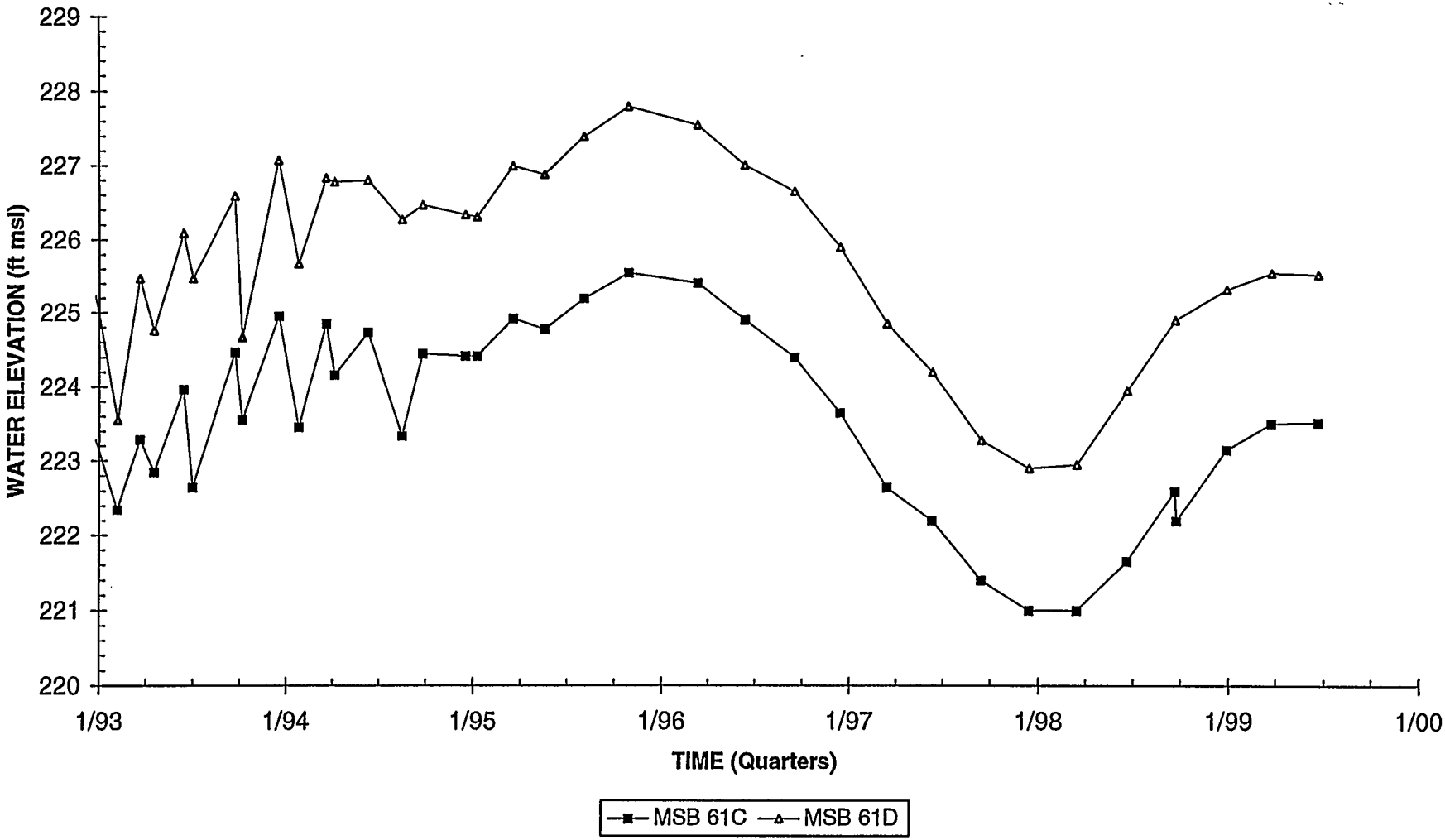

Hydrograph
Well Cluster MSB 62

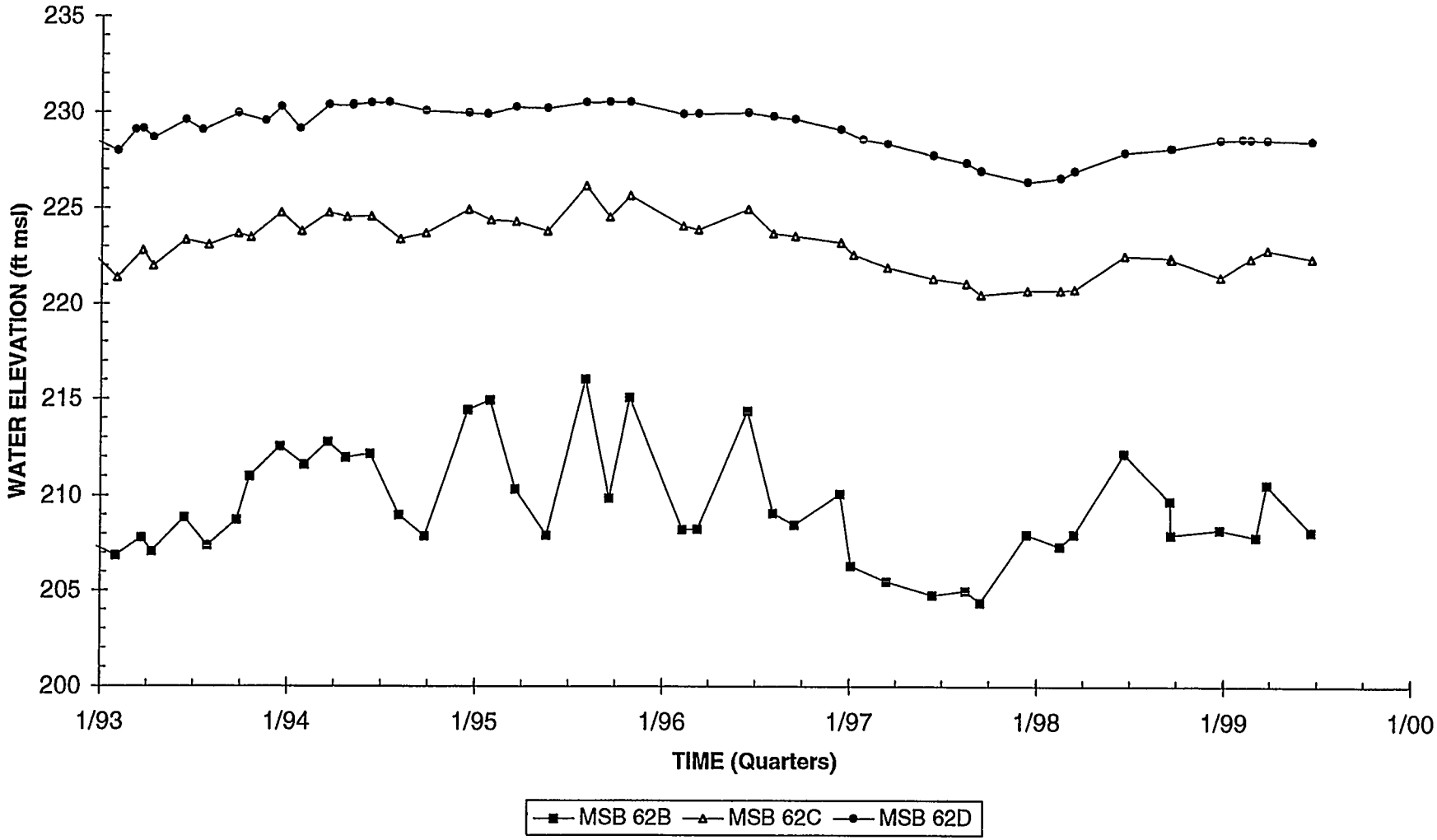

Hydrograph
Well Cluster MSB 63

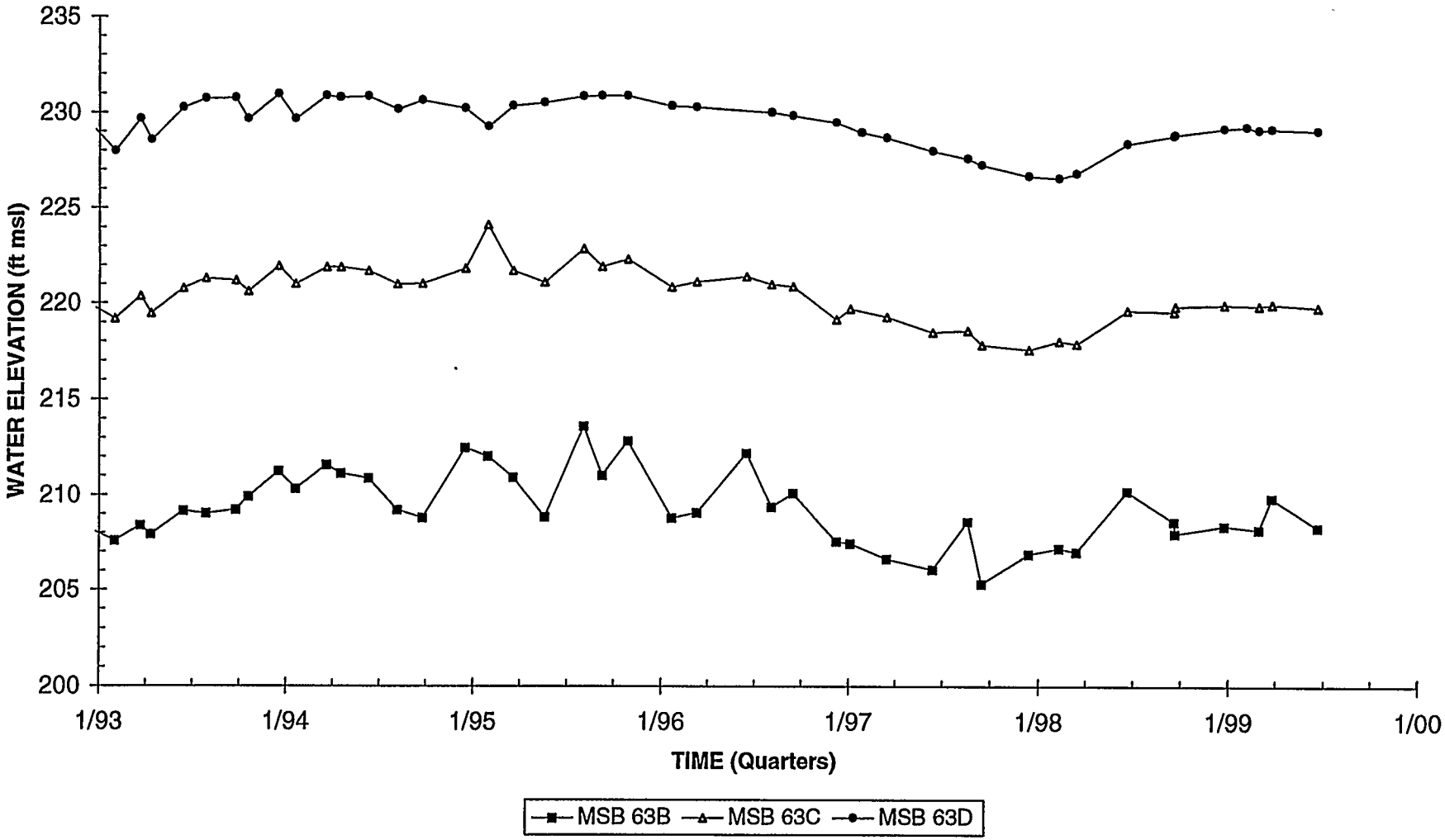

Hydrograph
Well Cluster MSB 64

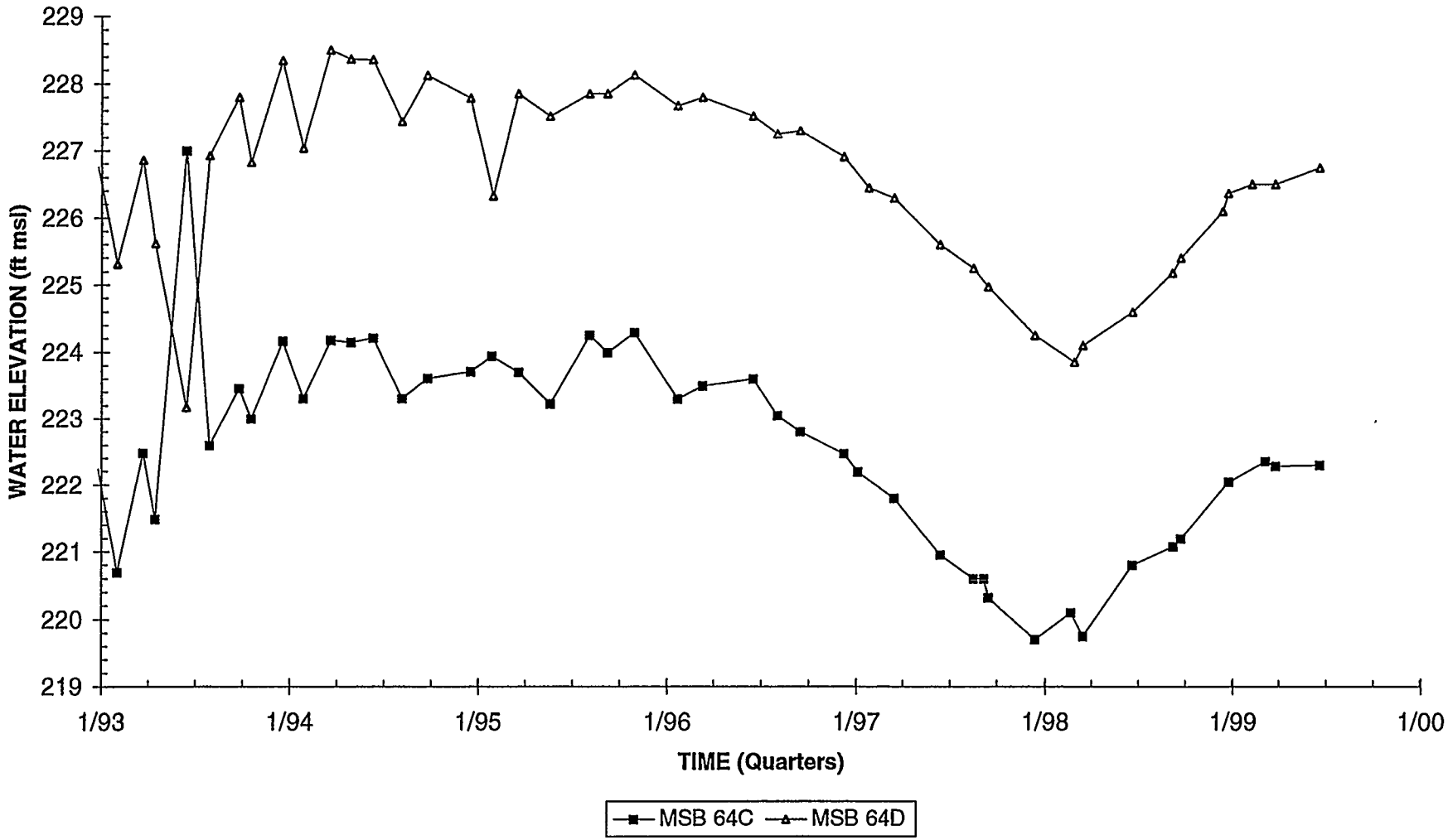

Hydrograph
Well MSB 65D

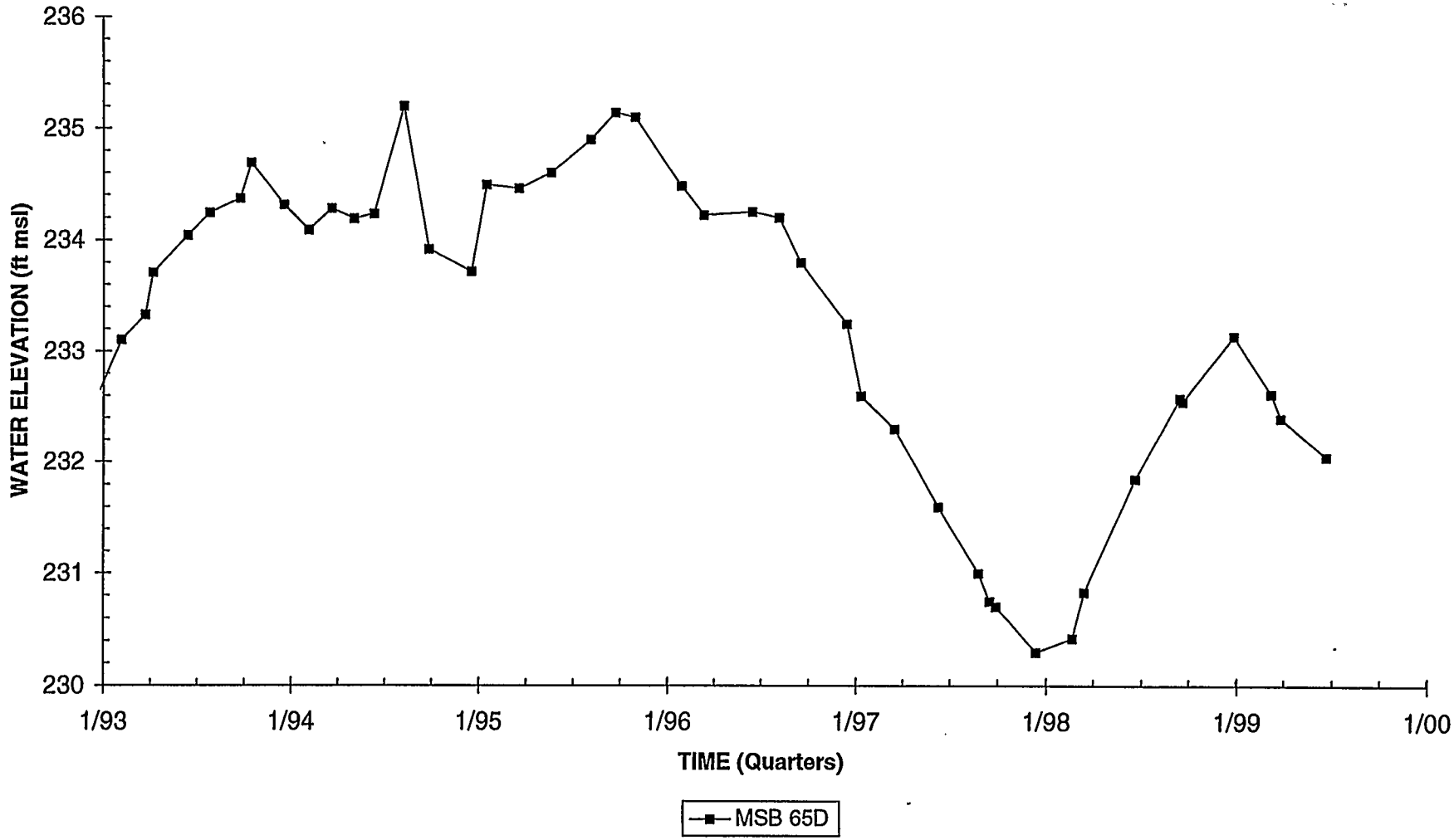

Hydrograph
Well Cluster MSB 66

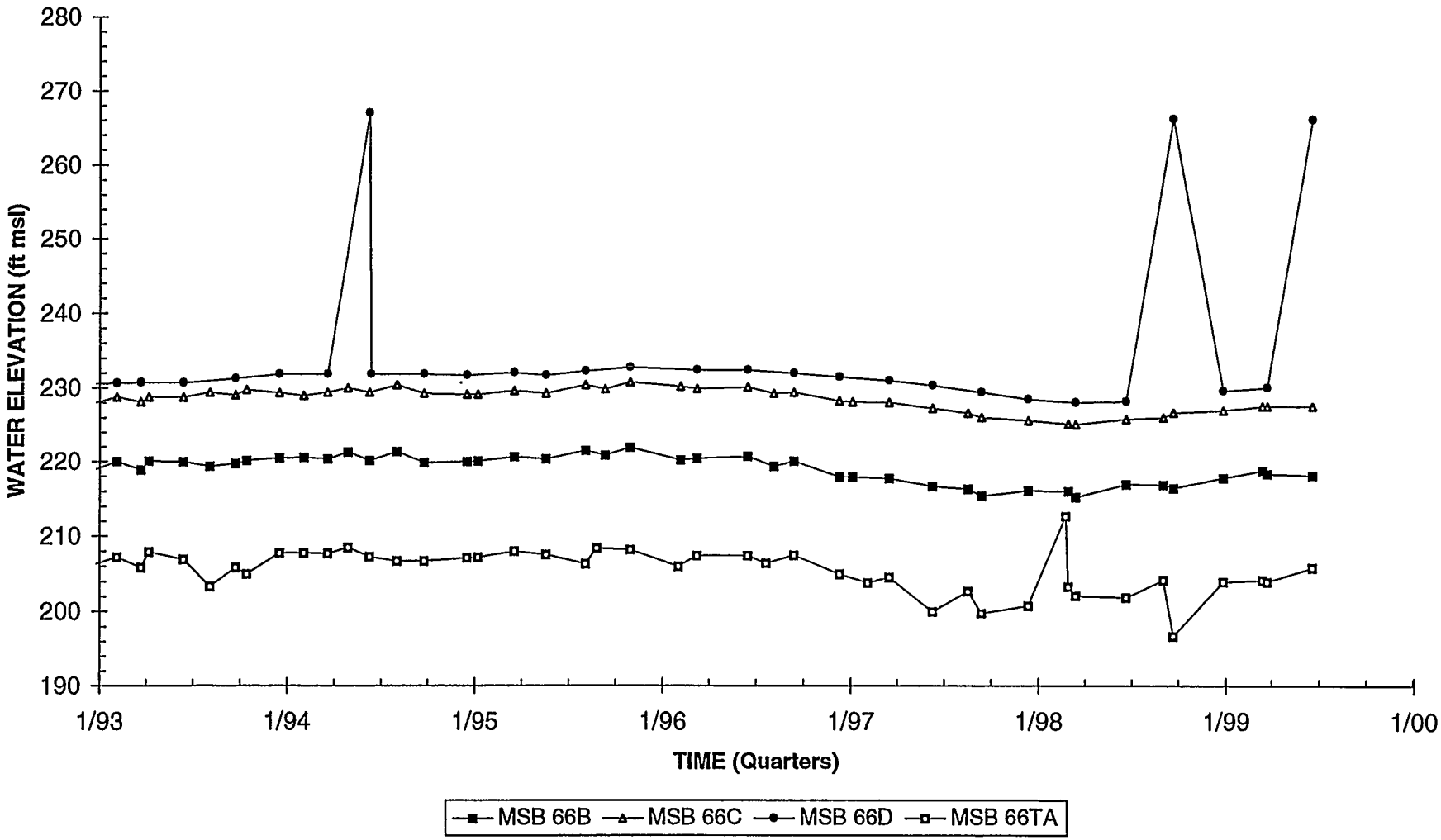

Hydrograph
Well Cluster MSB 67

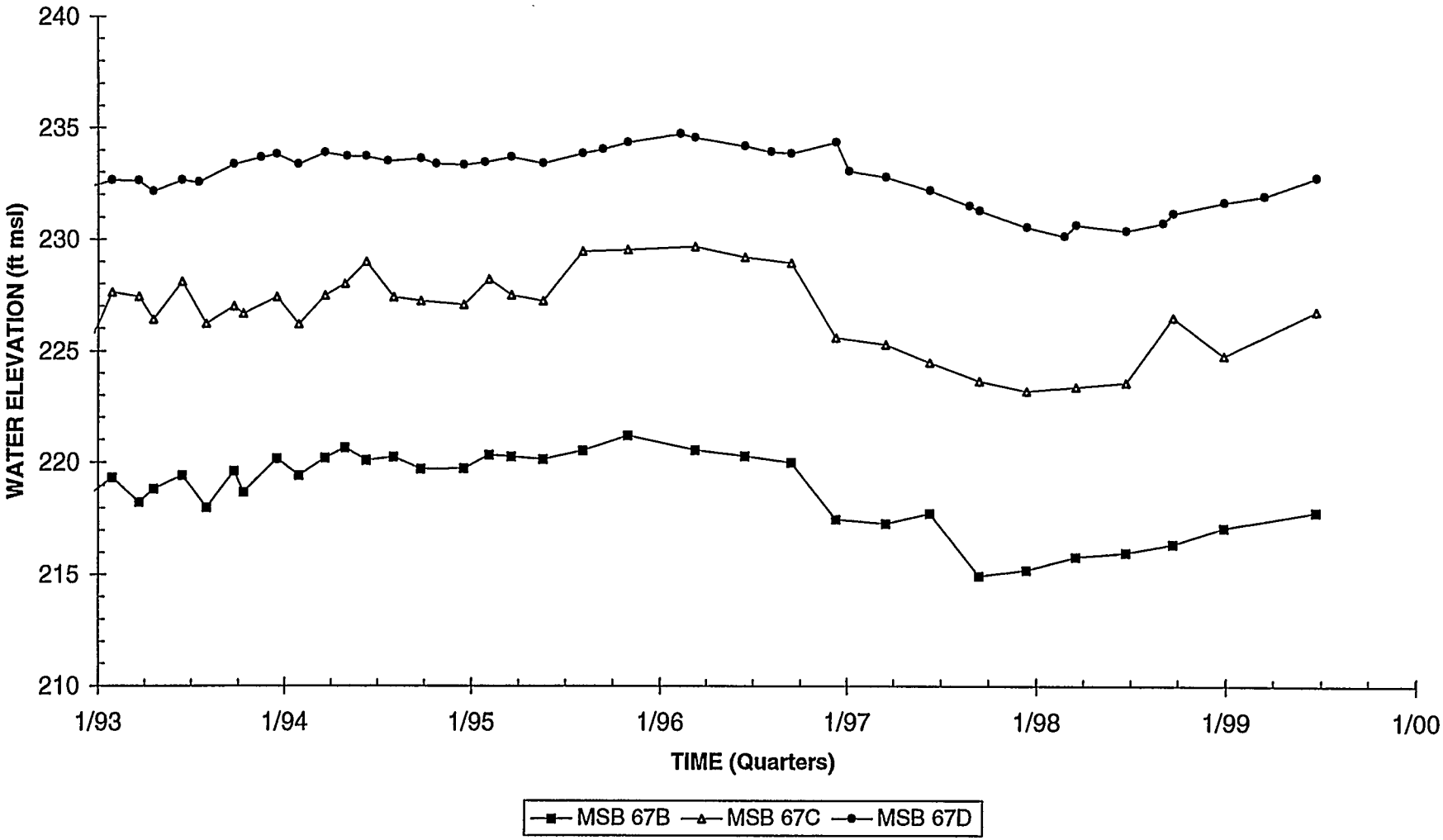

Hydrograph
Well Cluster MSB 68

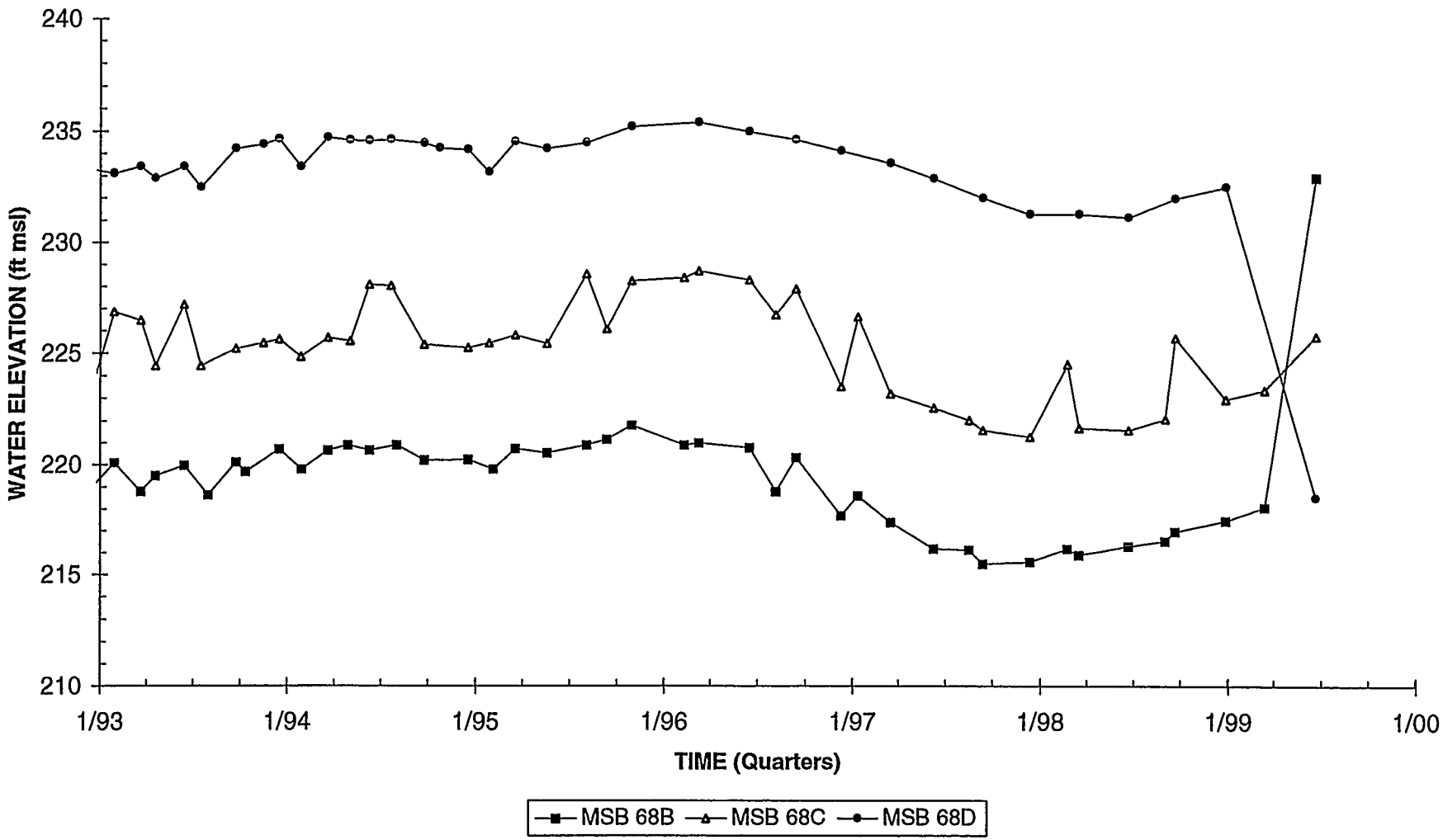

Hydrograph
Well Cluster MSB 69

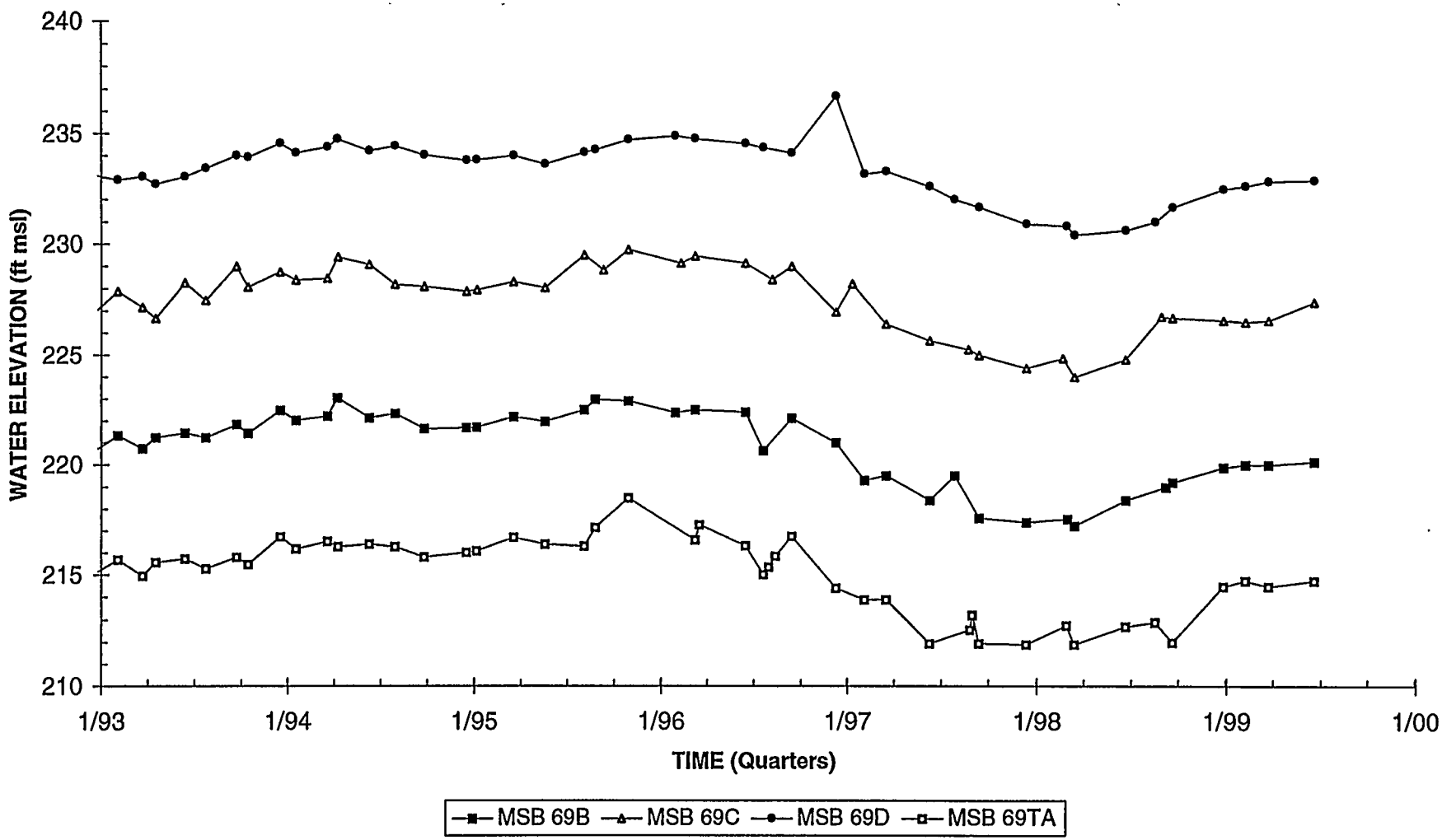

Hydrograph
Well Cluster MSB 70

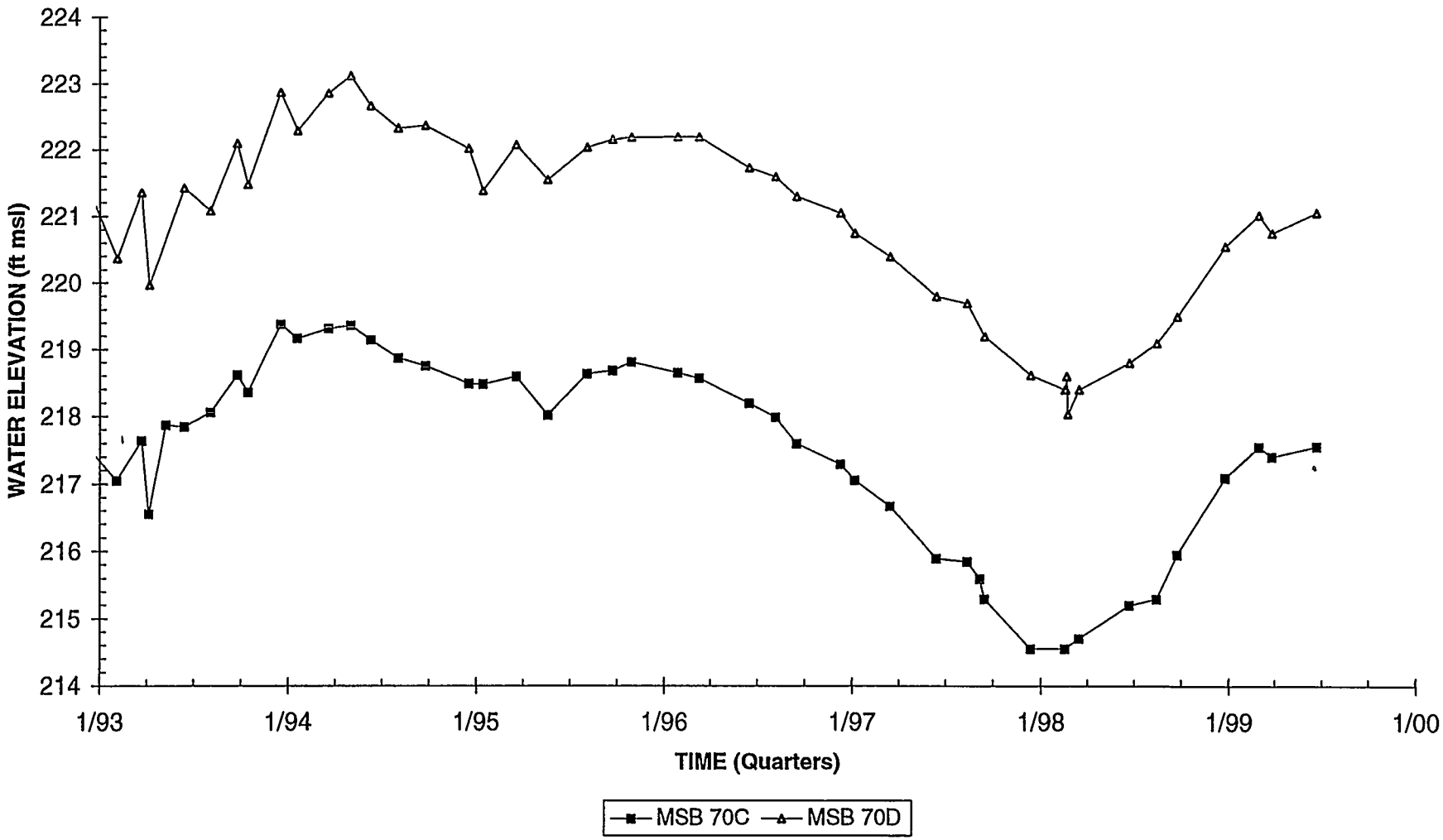

Hydrograph
Well MSB 71B

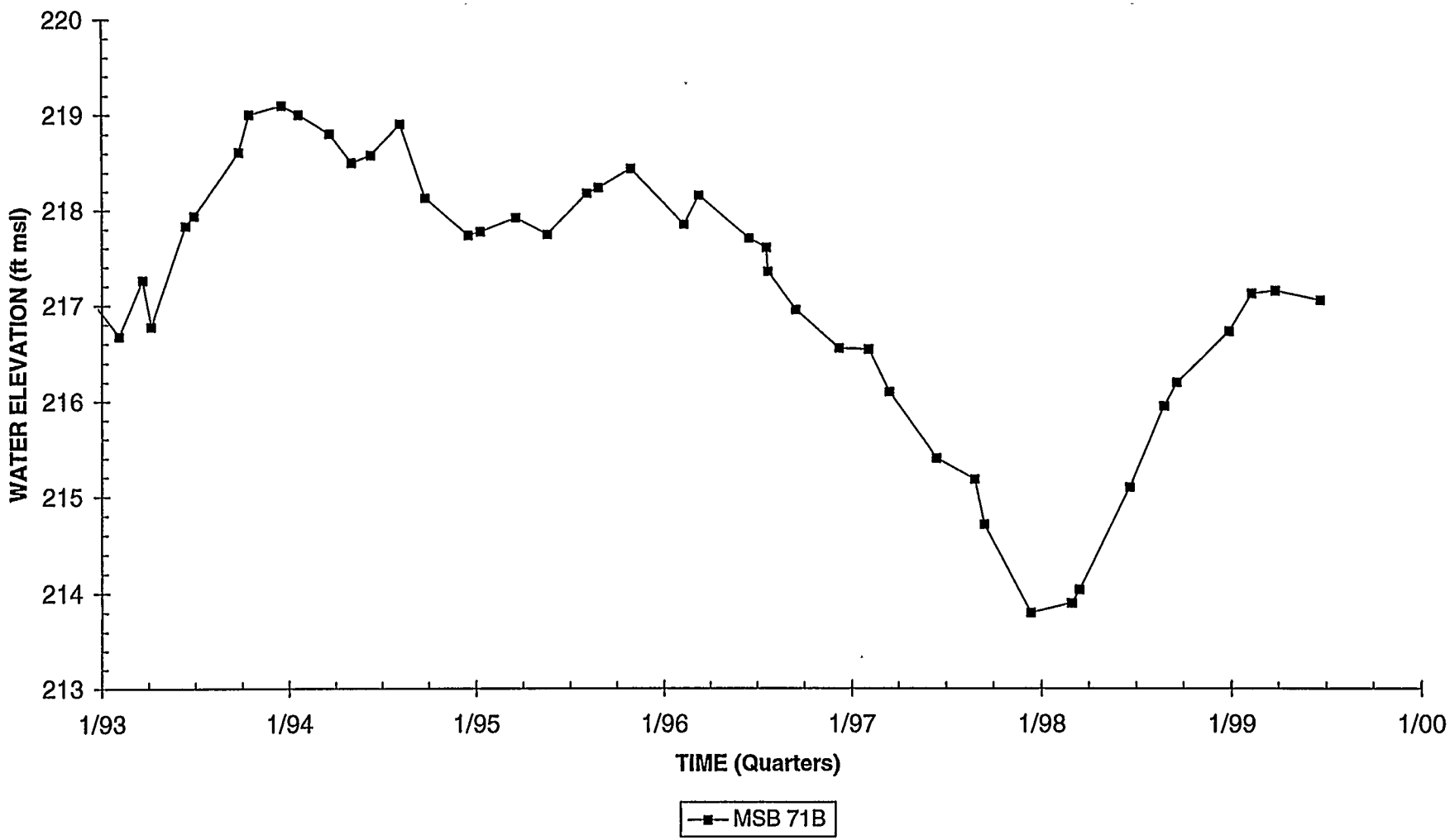

Hydrograph
Well MSB 72B

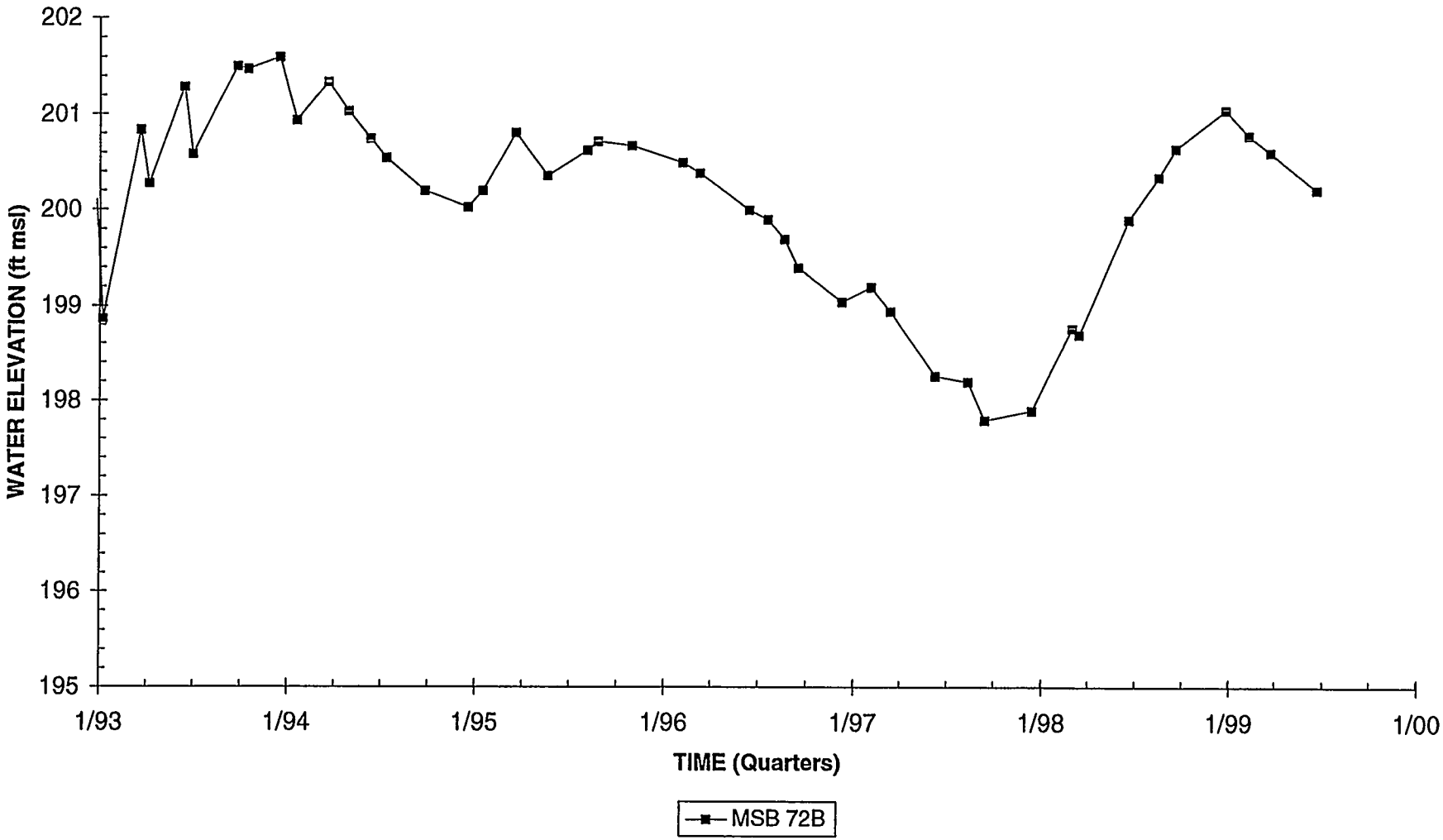

Hydrograph
Well MSB 73B

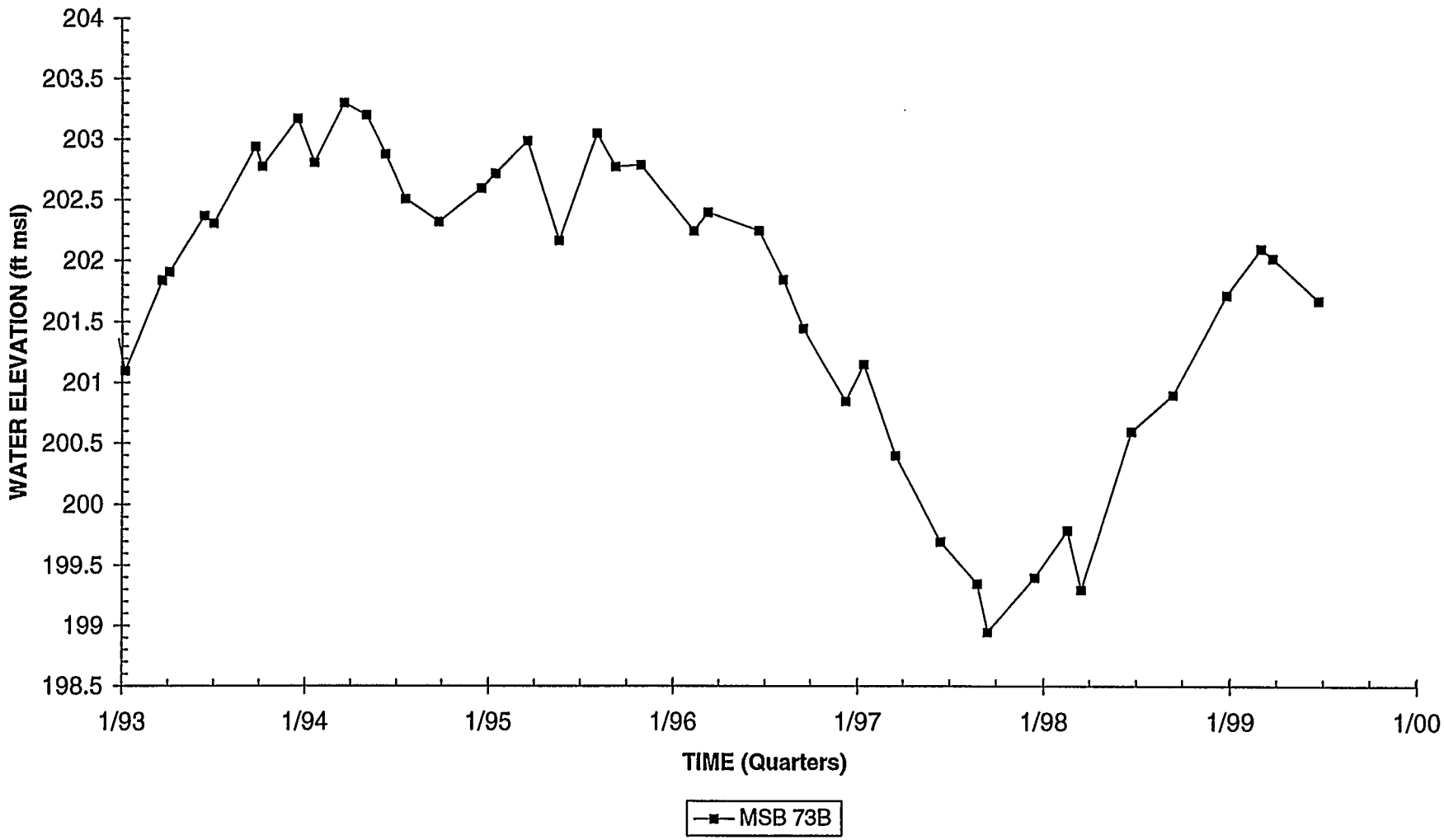

Hydrograph
Well Cluster MSB 74

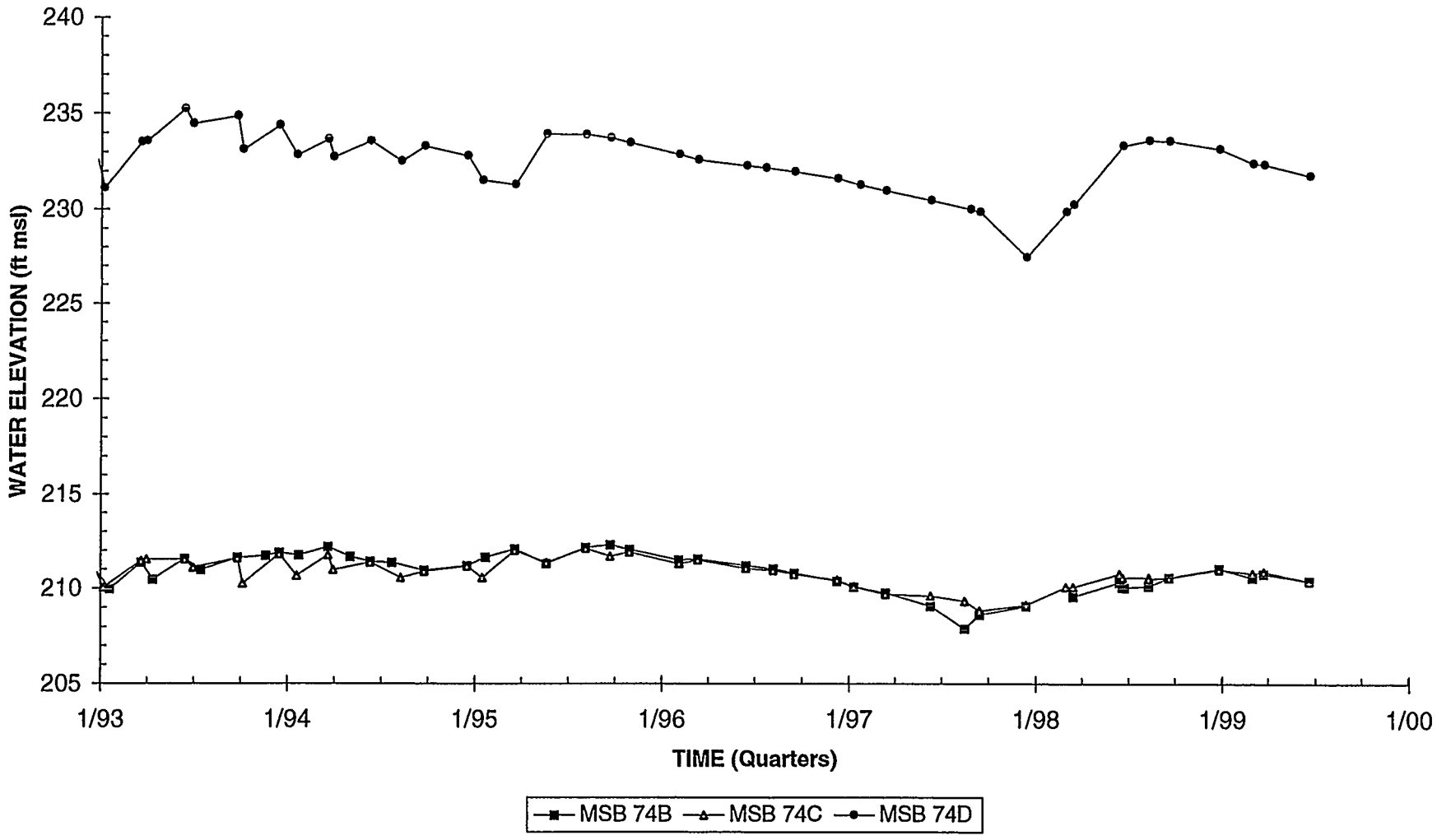

Hydrograph
Well Cluster MSB 75

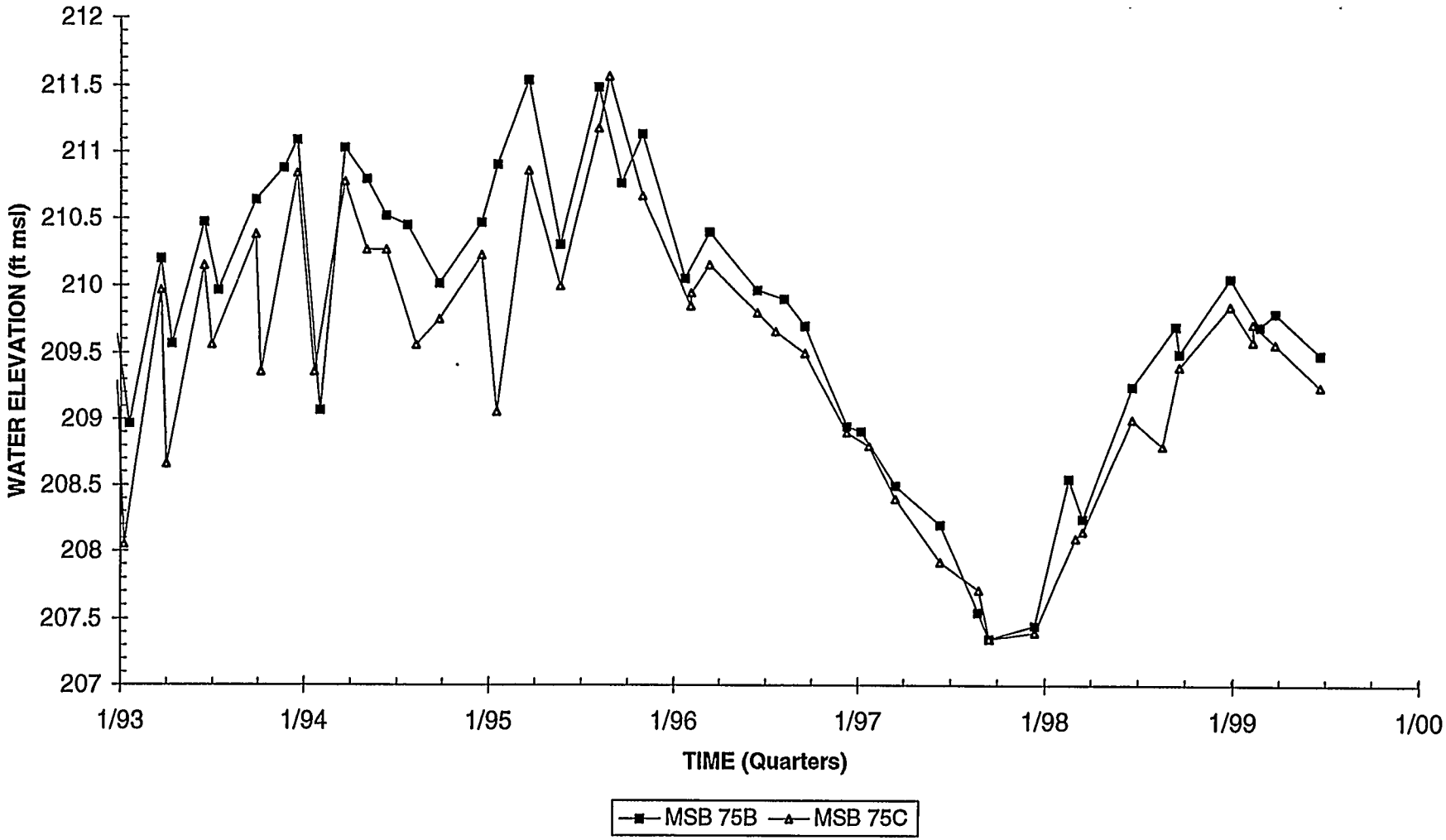

Hydrograph
Well MSB 76C

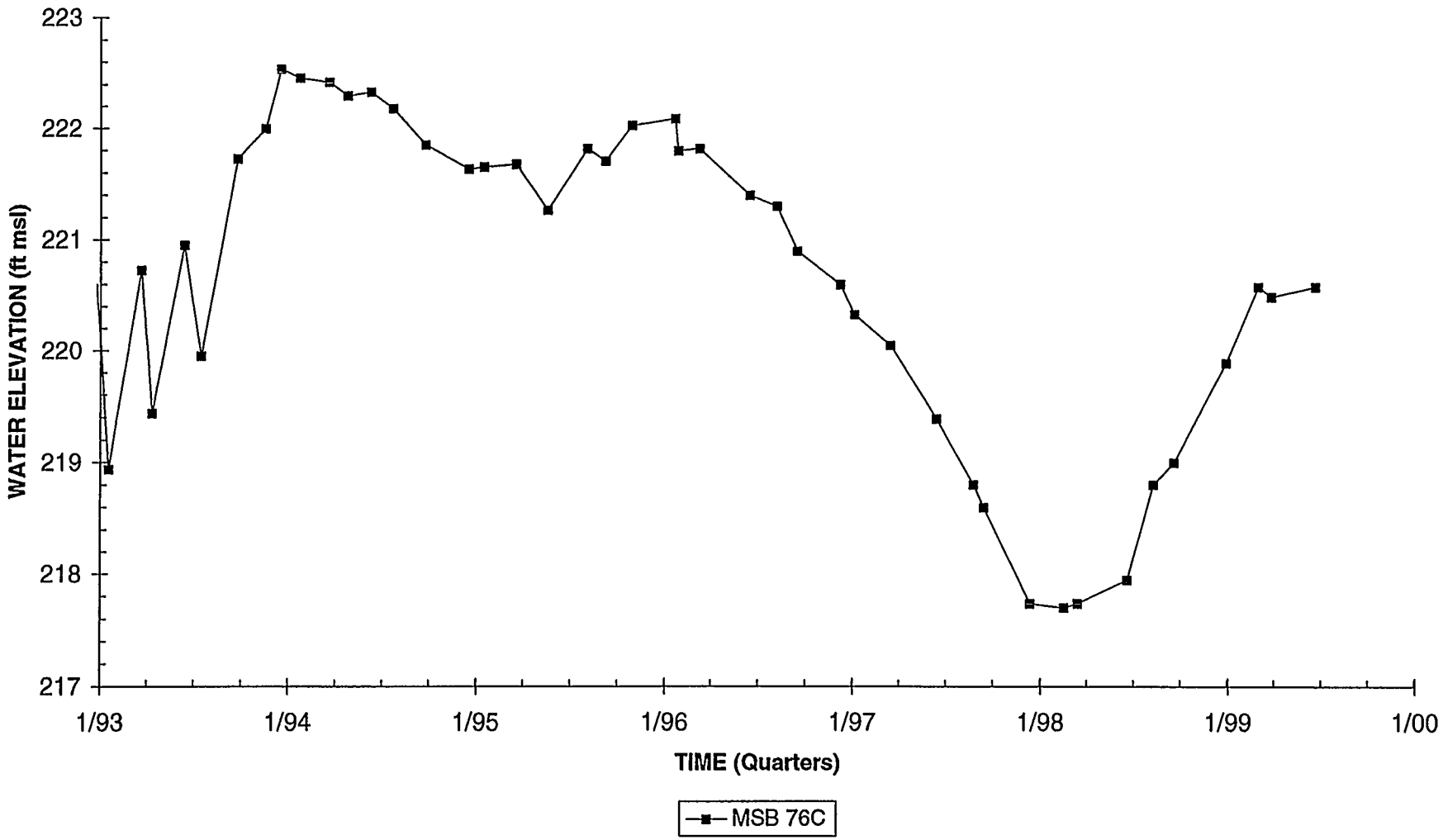

Hydrograph
Well Cluster MSB 77

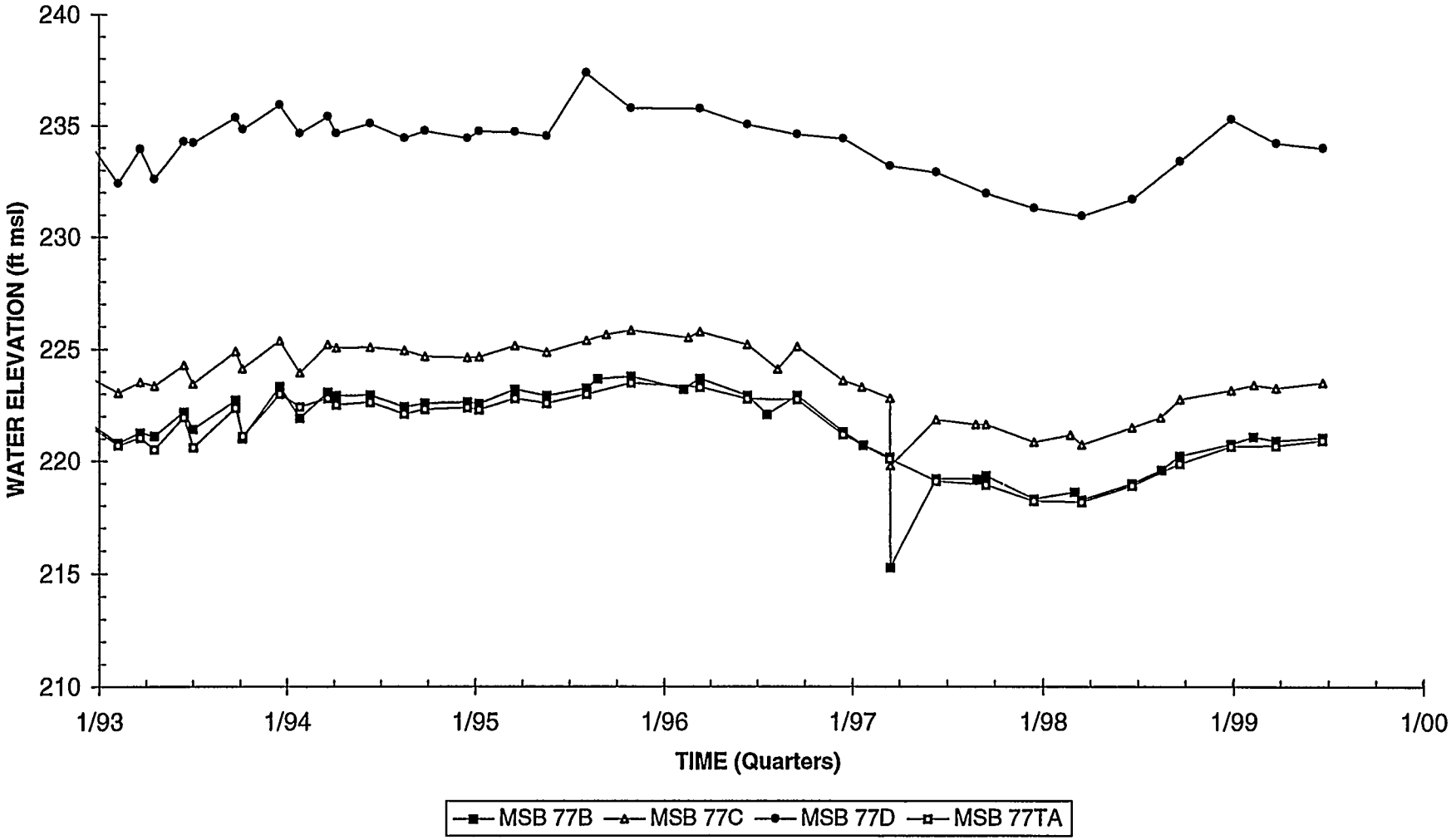

Hydrograph
Well Cluster MSB 78

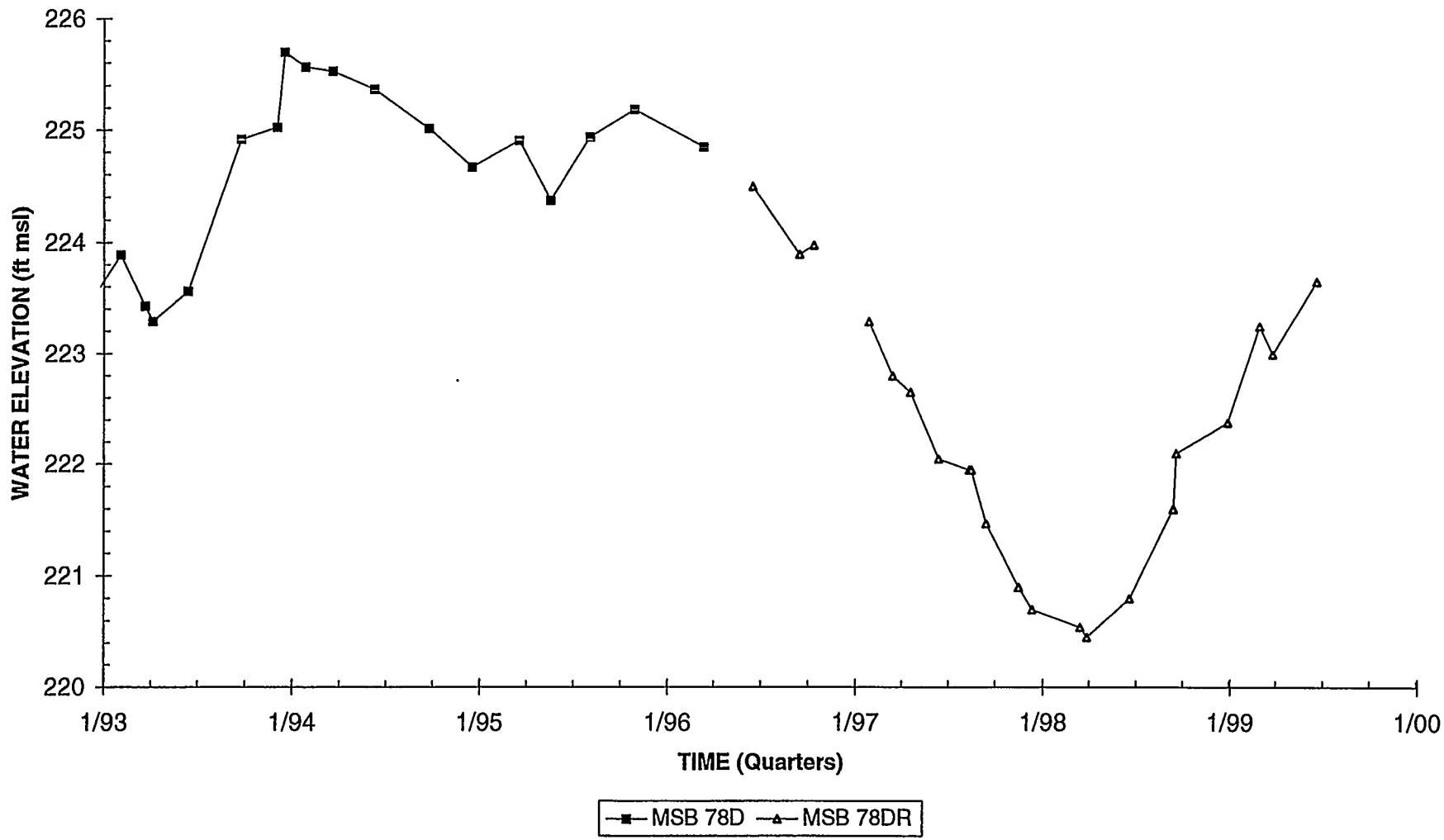

Hydrograph
Well Cluster MSB 79

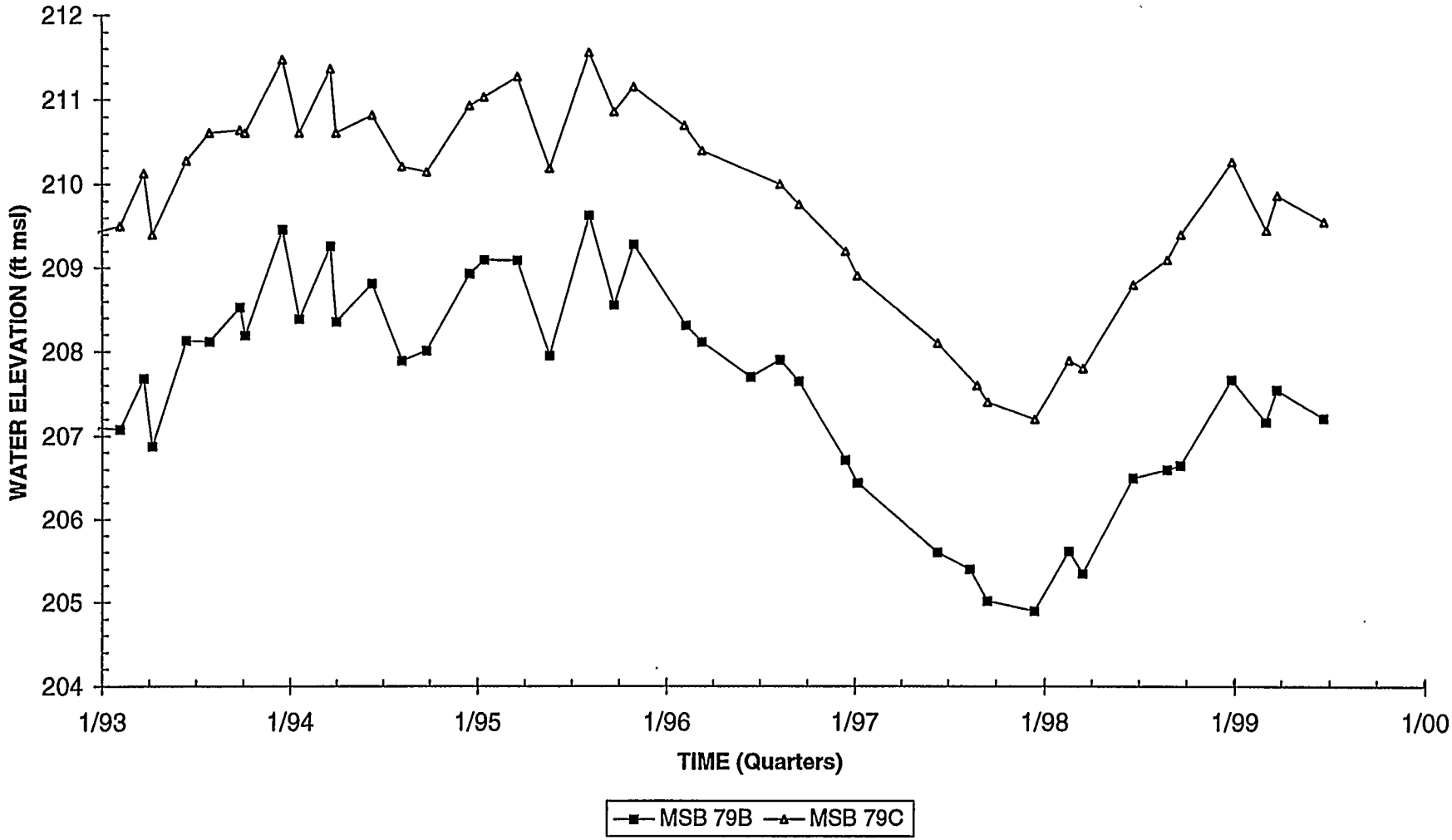

Hydrograph
Well MSB 81B

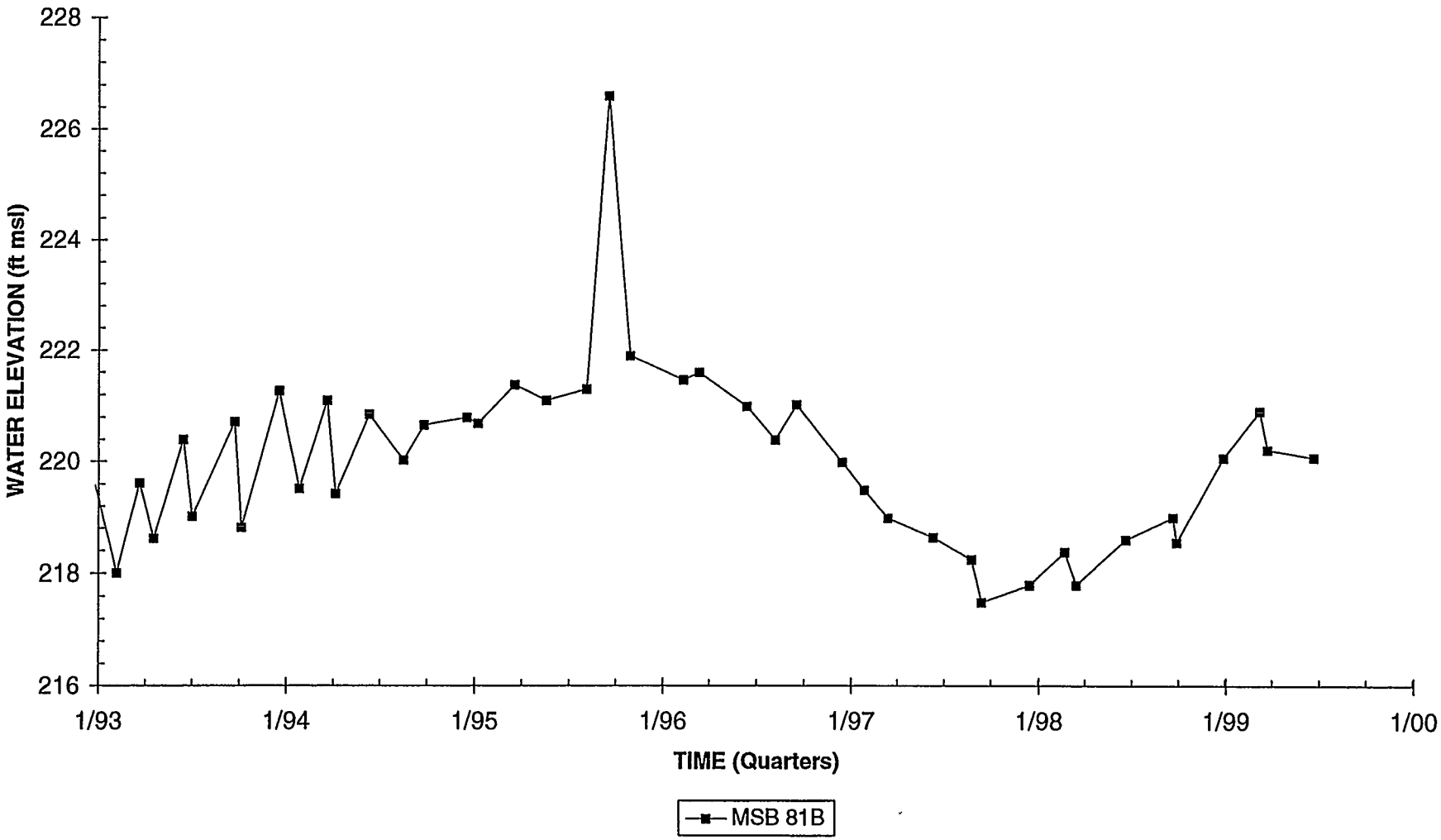

Hydrograph
Well Cluster MSB 82

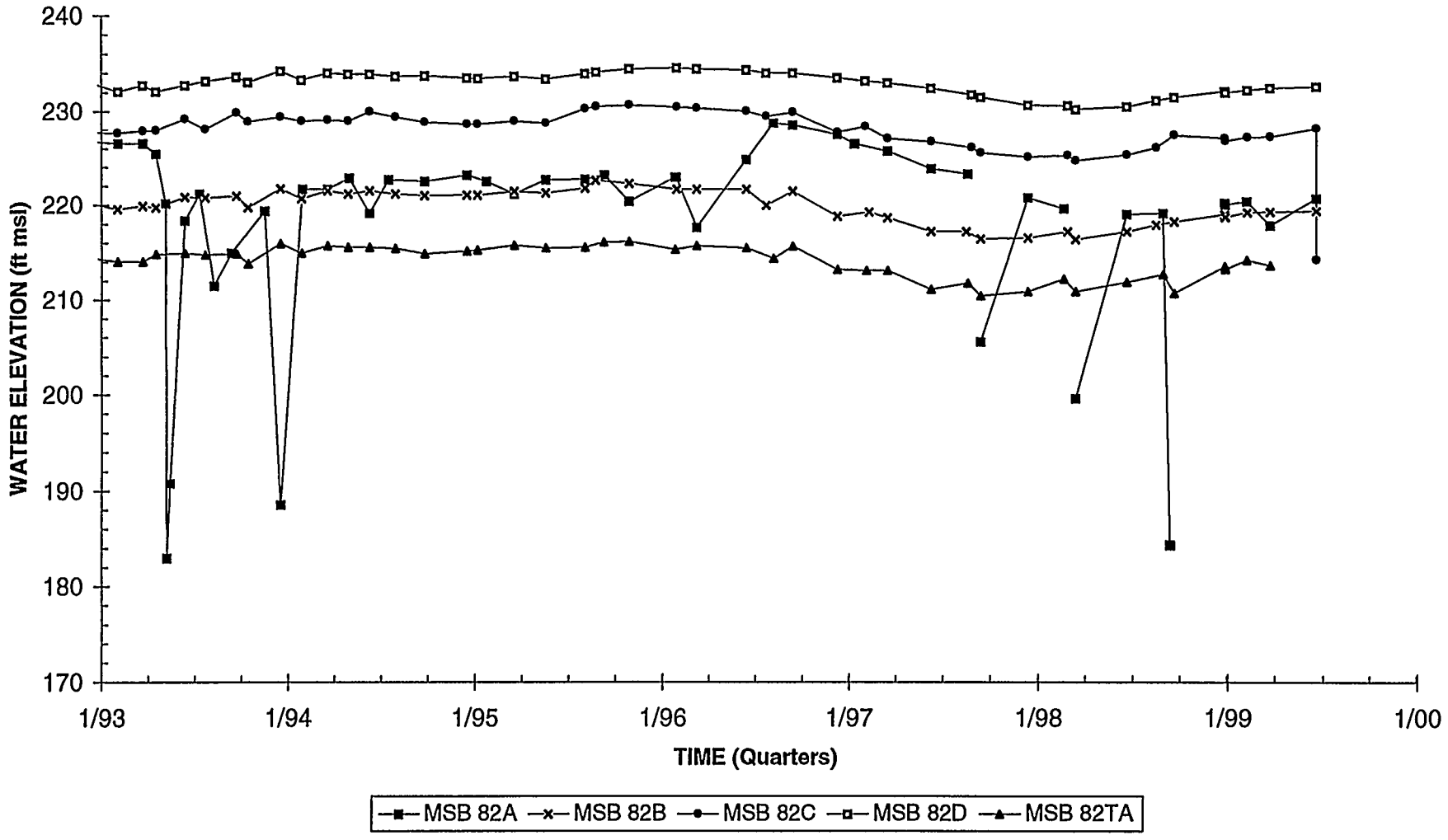

Hydrograph
Well Cluster MSB 83

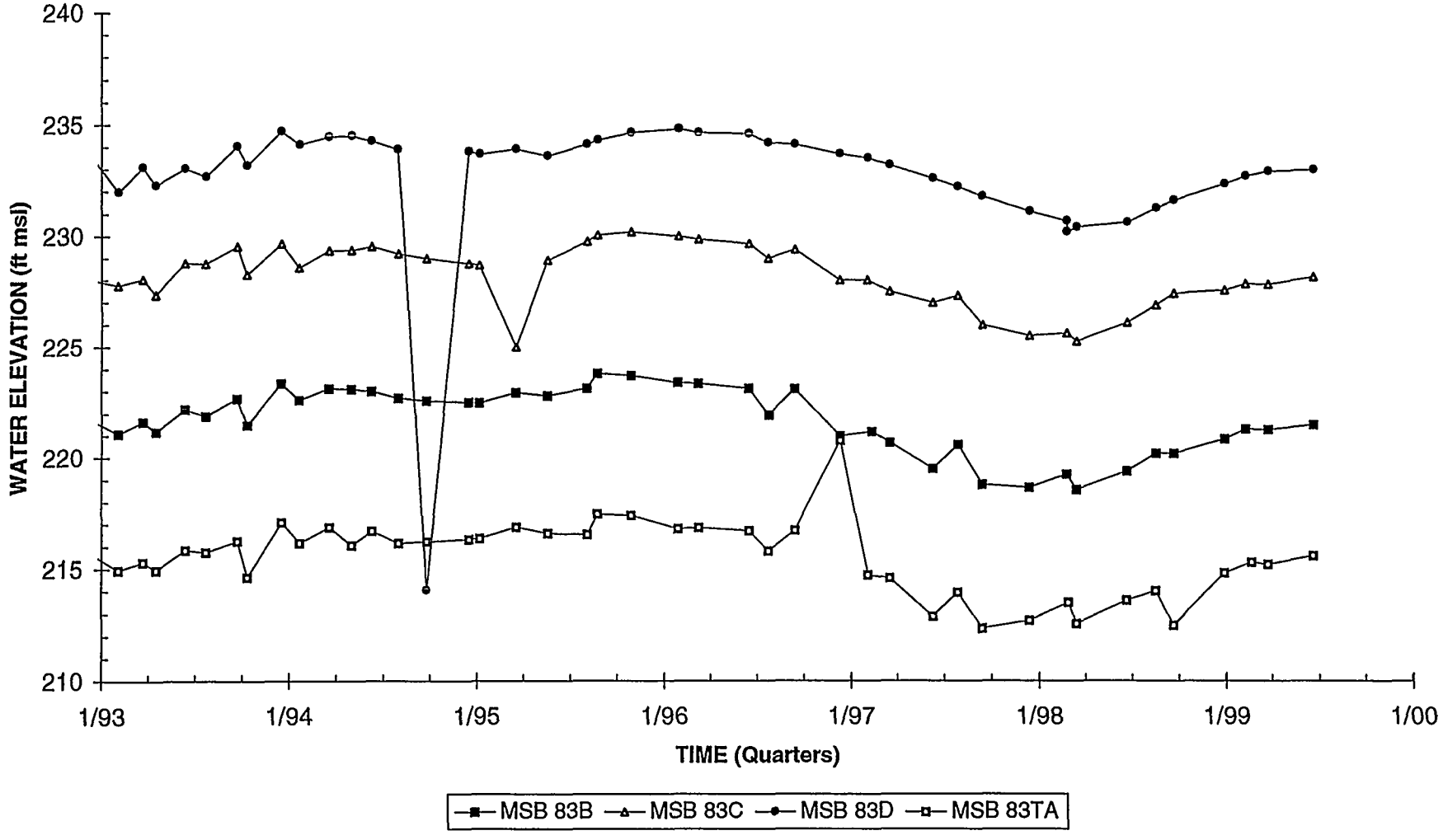

Hydrograph
Well Cluster MSB 84

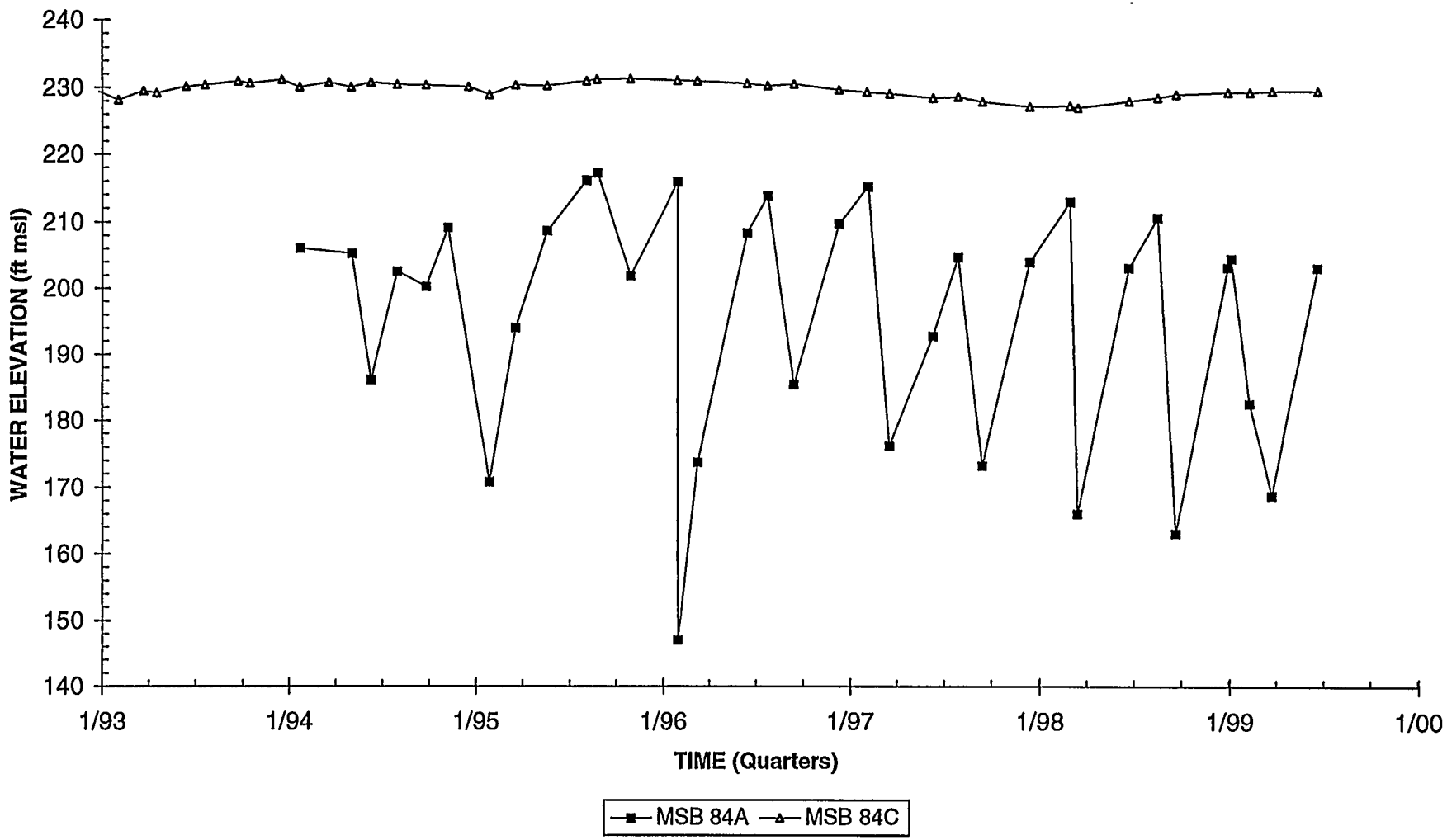

Hydrograph
Well Cluster MSB 85

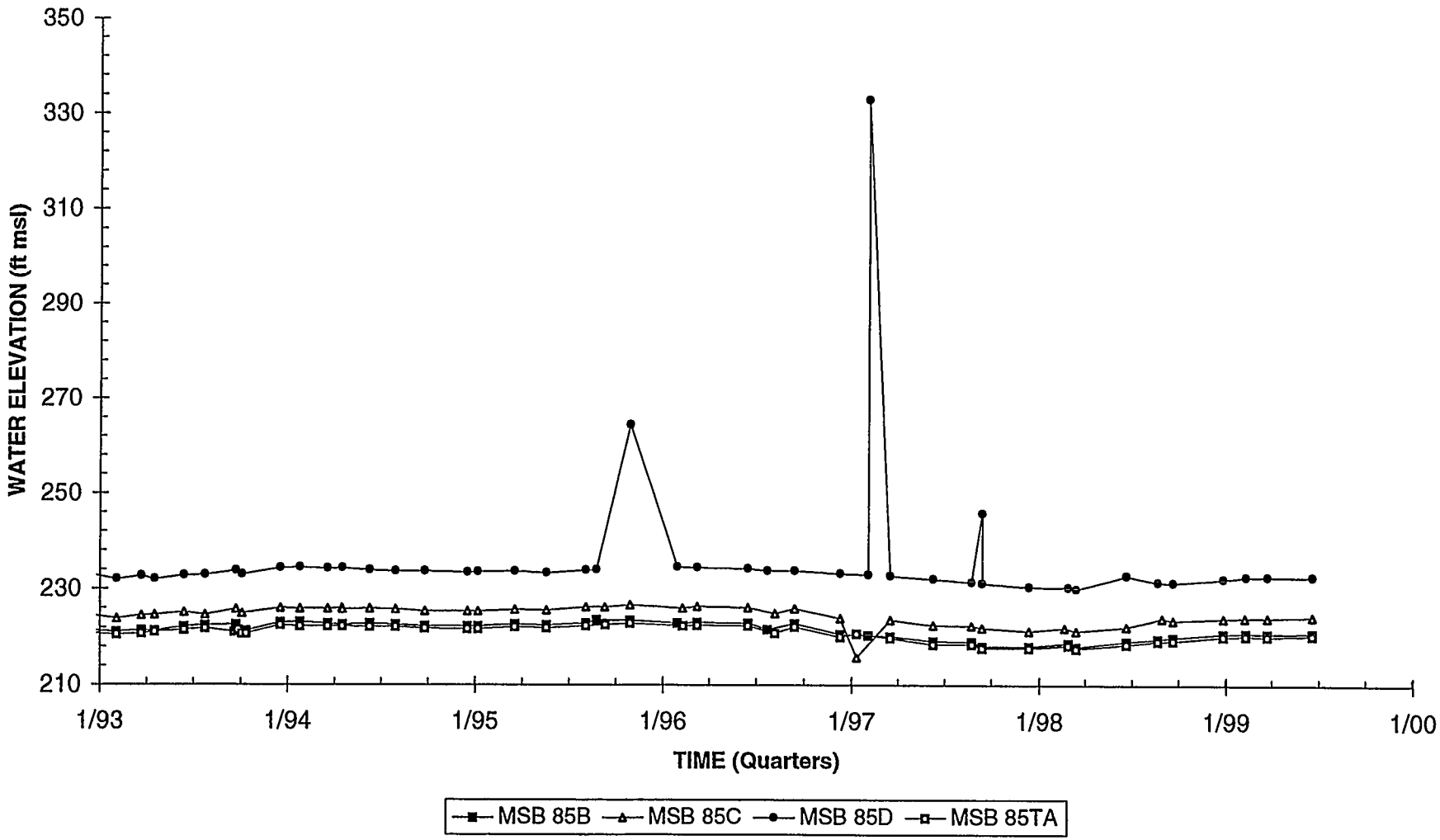

Hydrograph
Well MSB 86C

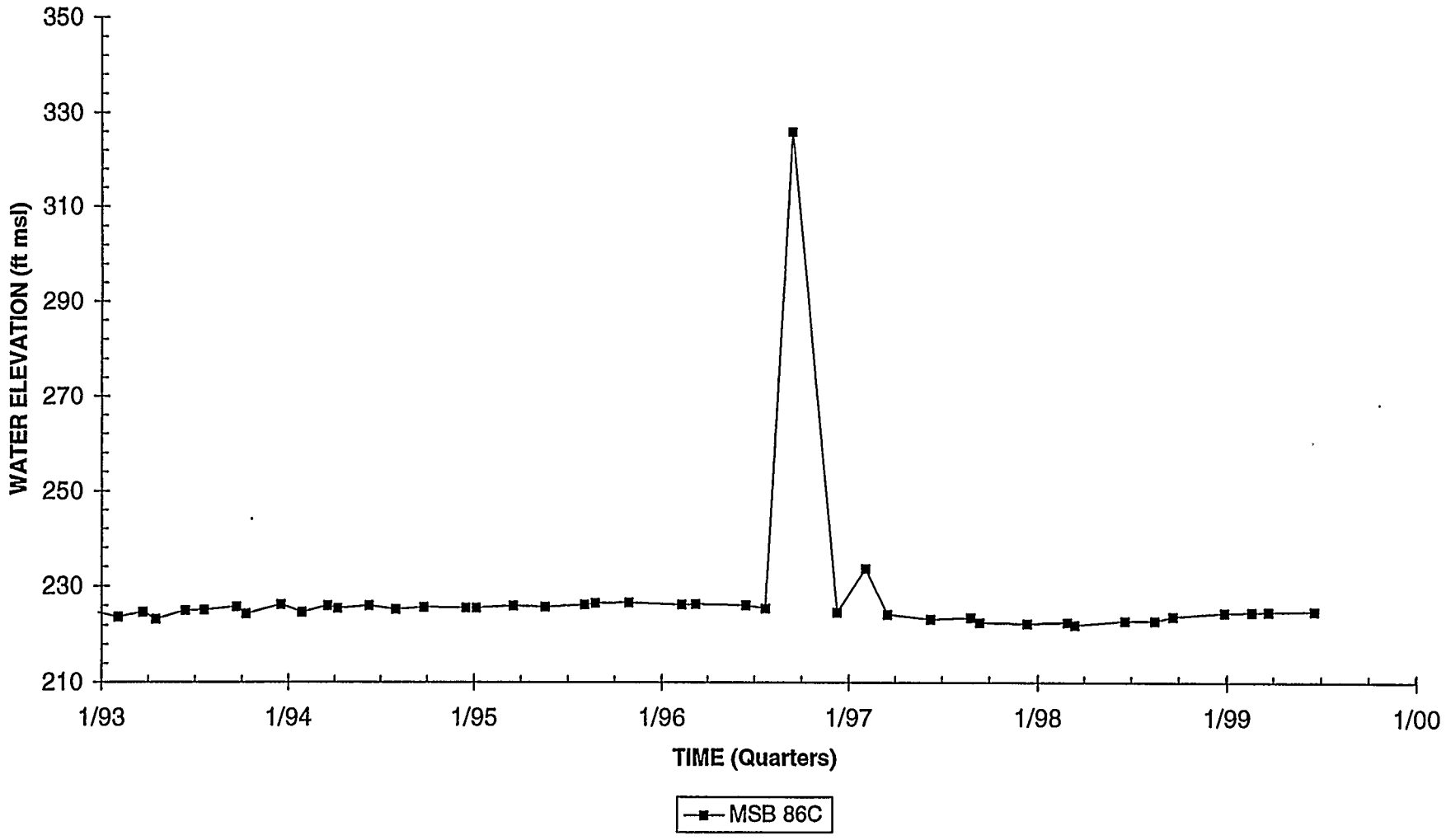

Hydrograph
Well Cluster MSB 87

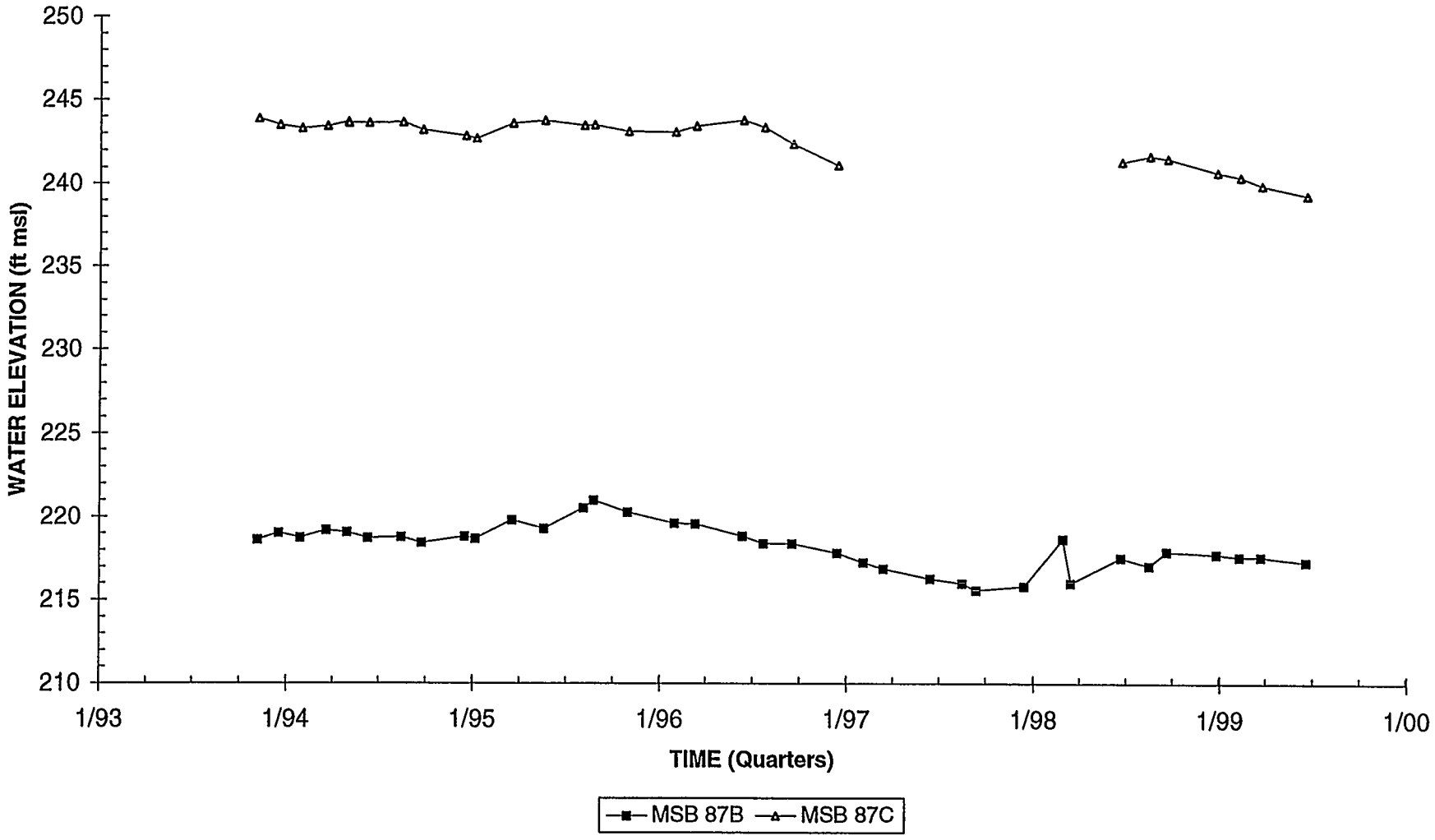

Hydrograph
Well Cluster MSB 88

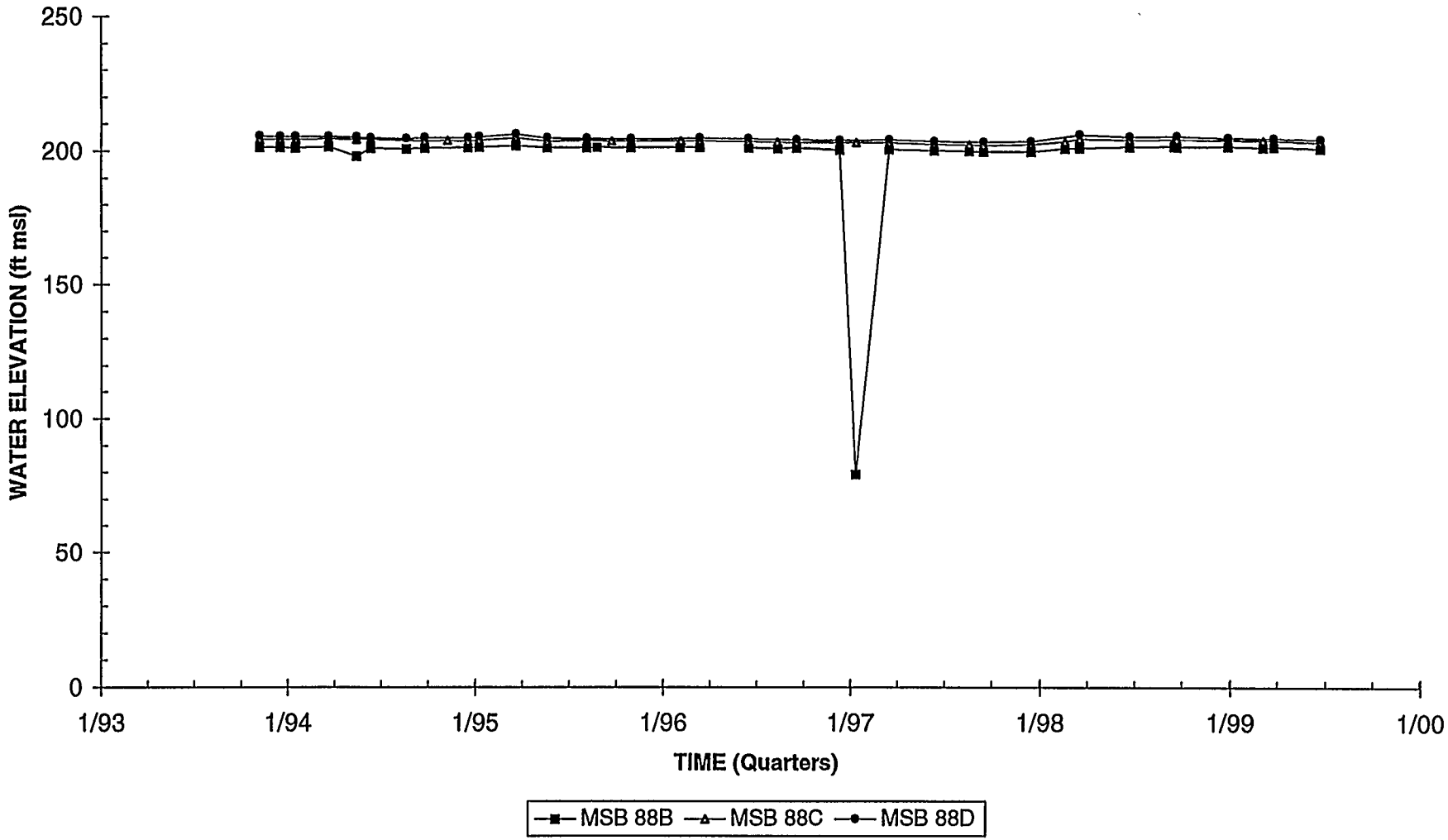

Hydrograph
Well Cluster MSB 89

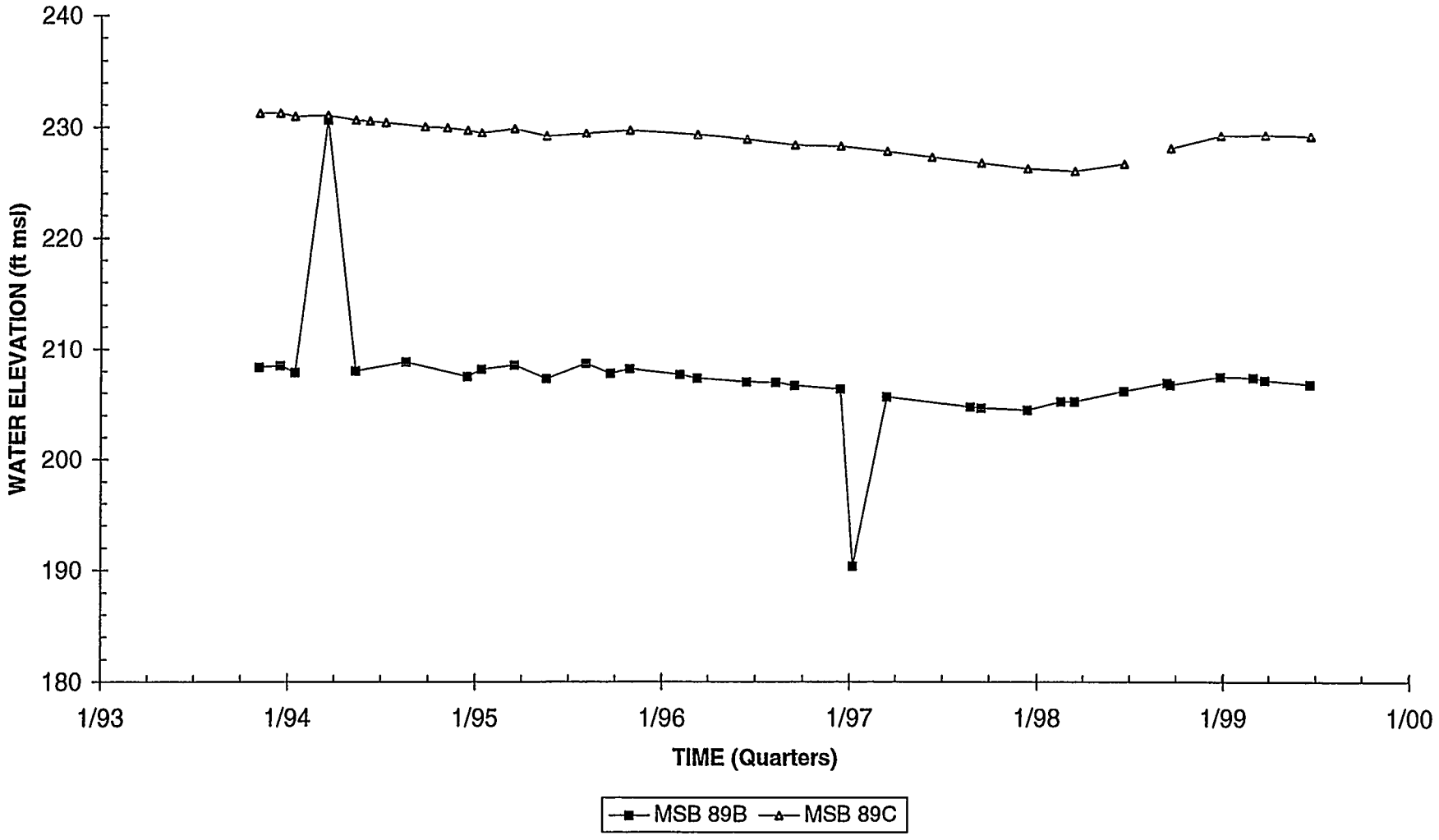

Hydrograph
Well Cluster SRW 1

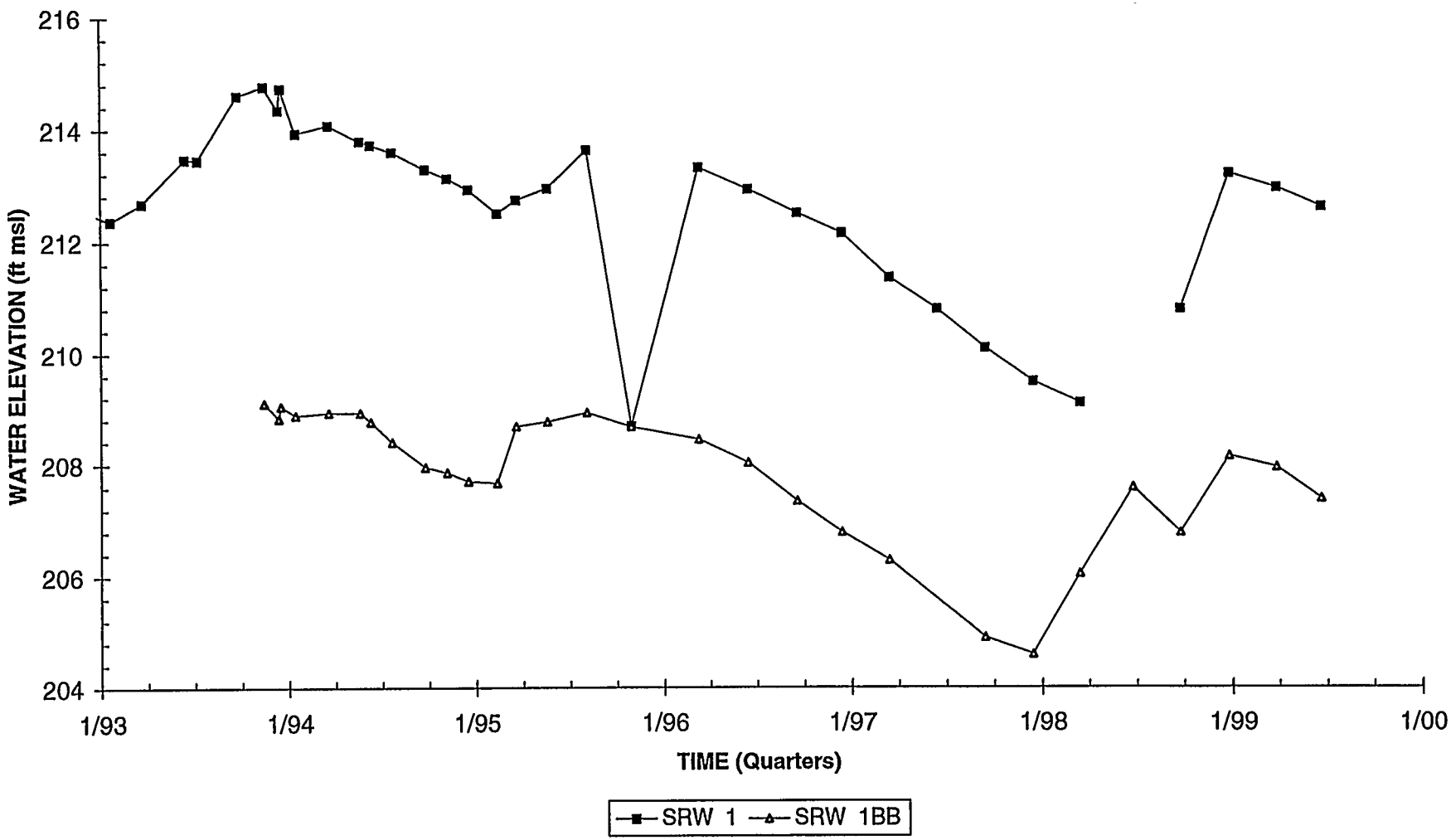

Hydrograph
Well Cluster SRW 2

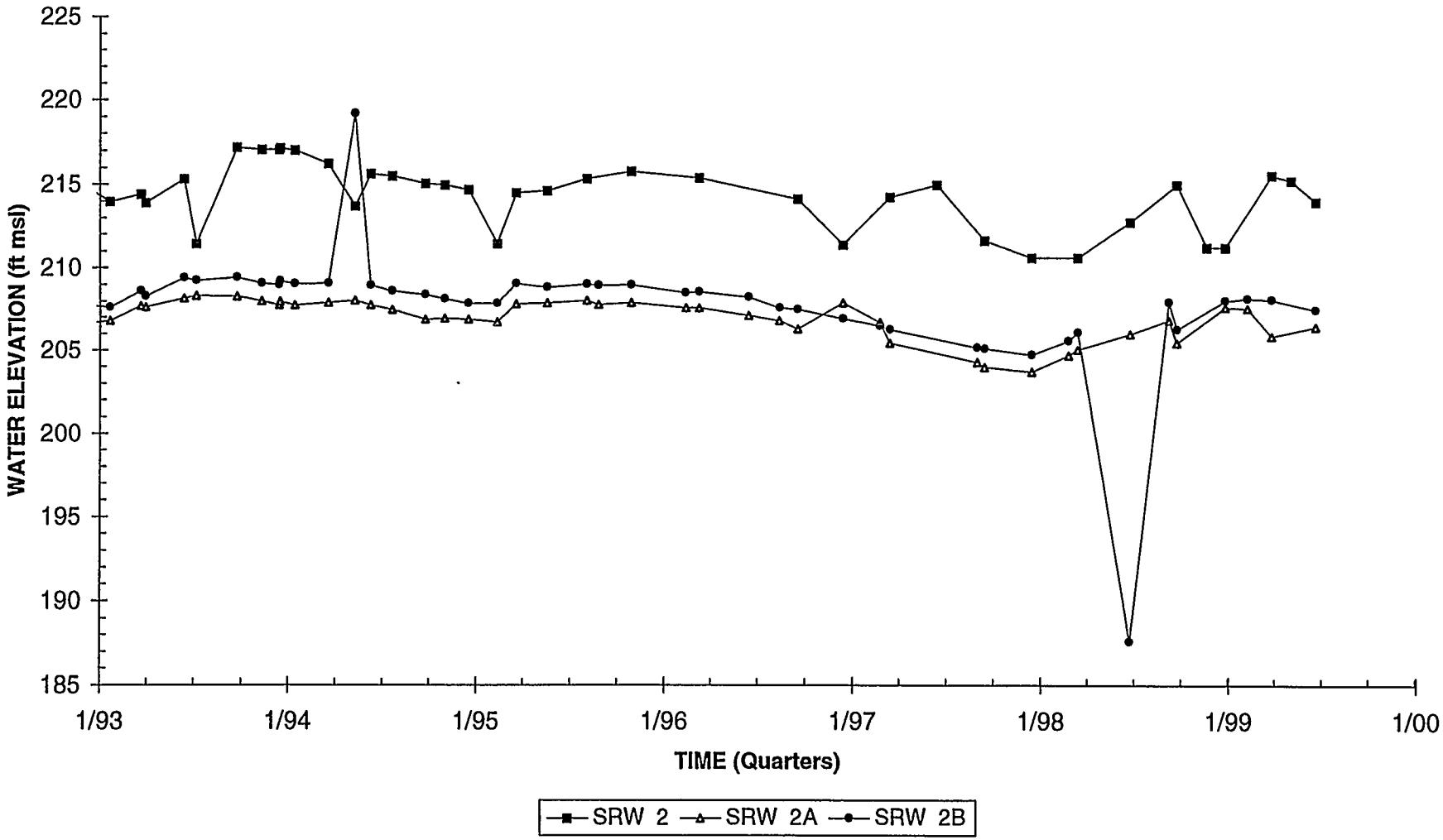

Hydrograph
Well Cluster SRW 3

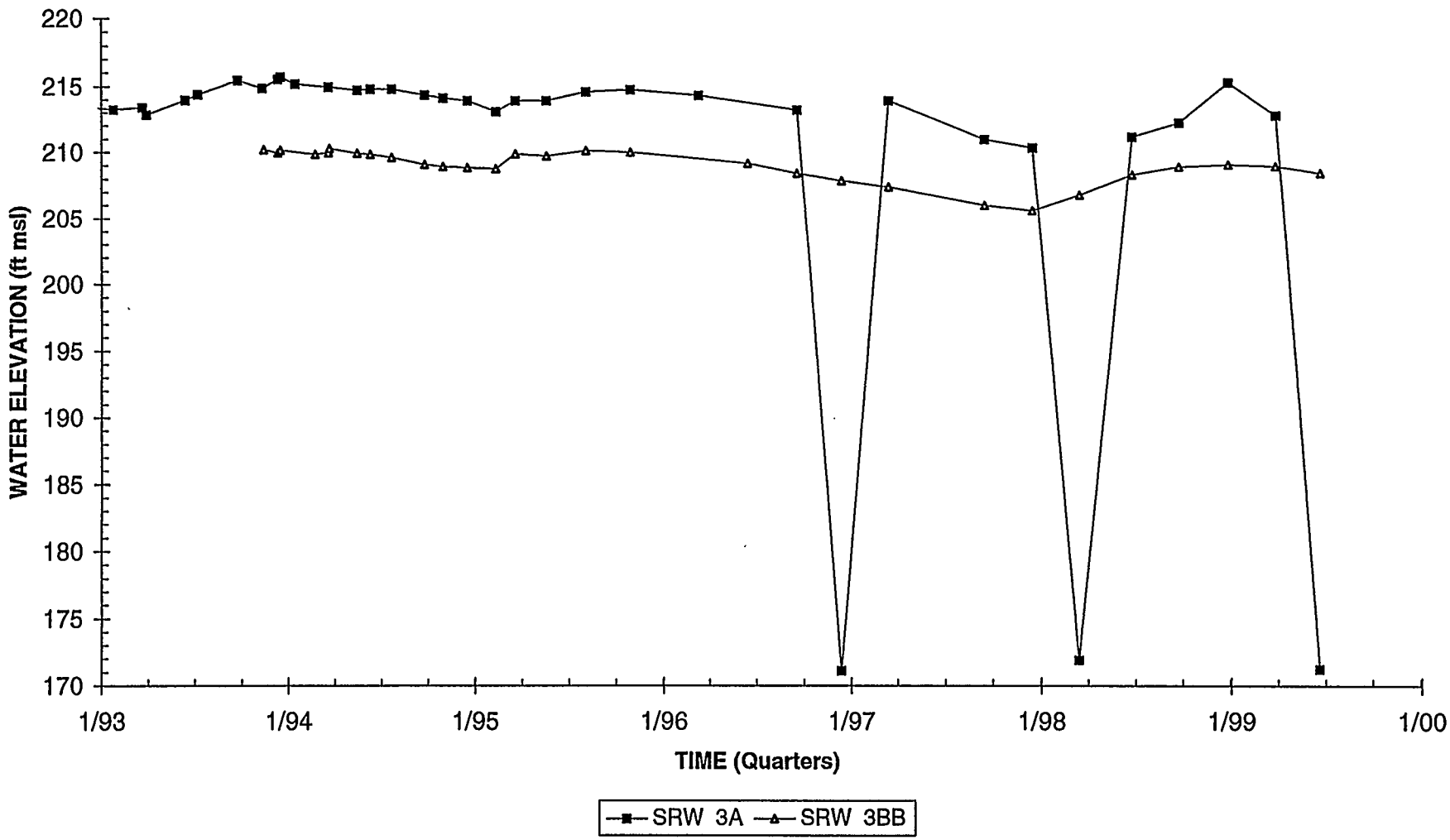

Hydrograph
Well Cluster SRW 4

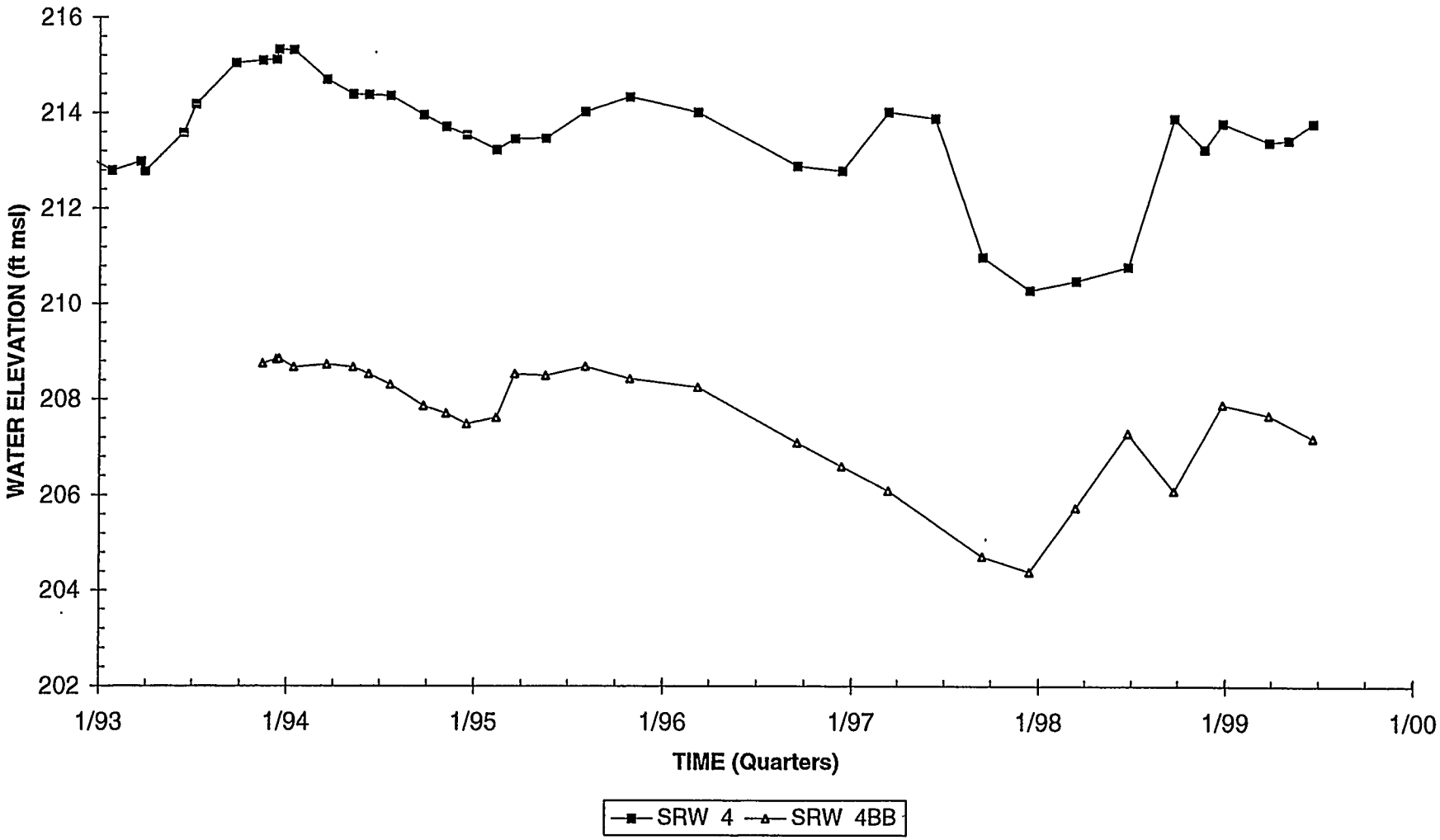

Hydrograph
Well SRW 5

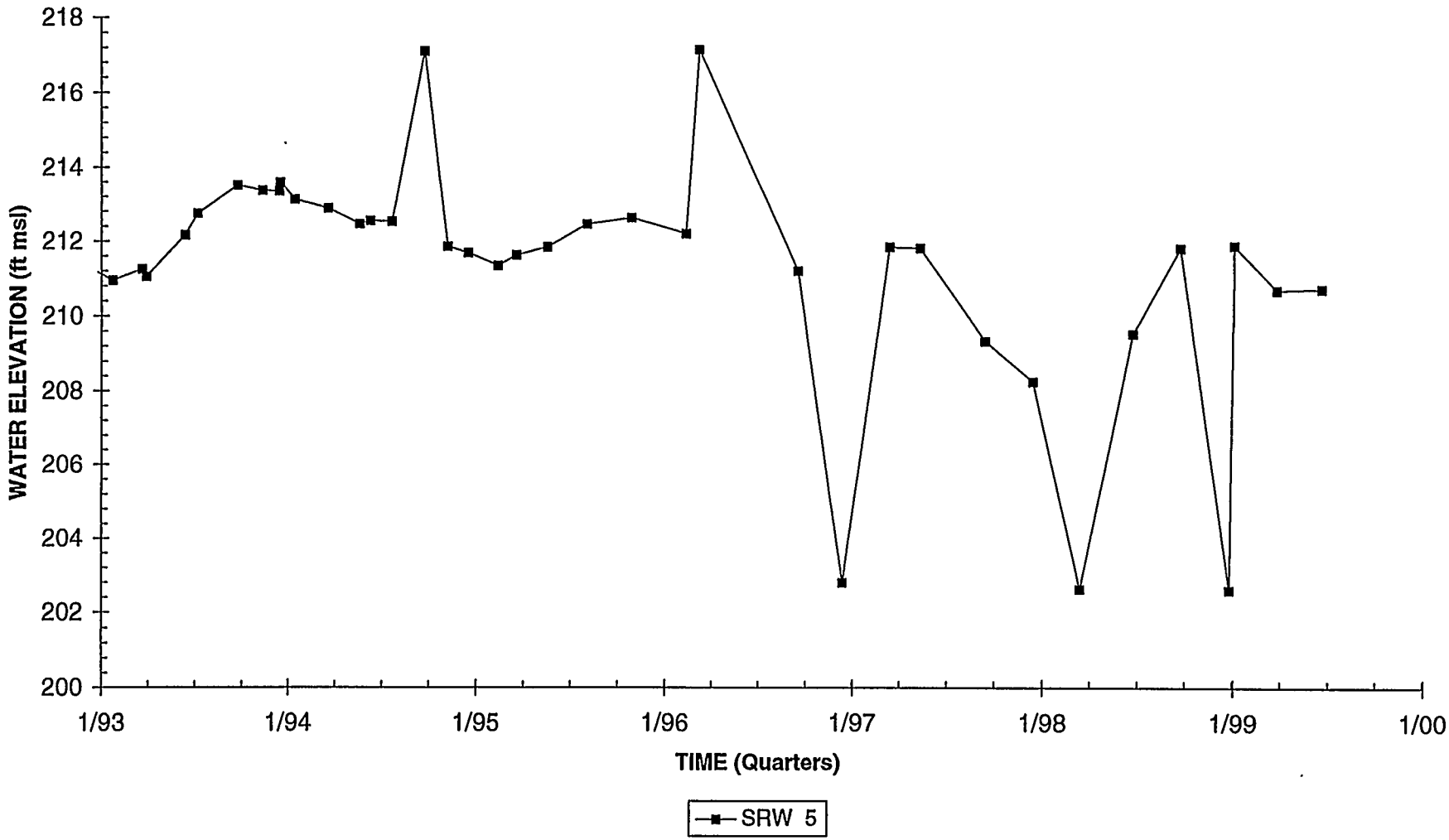

Hydrograph
Well SRW 6

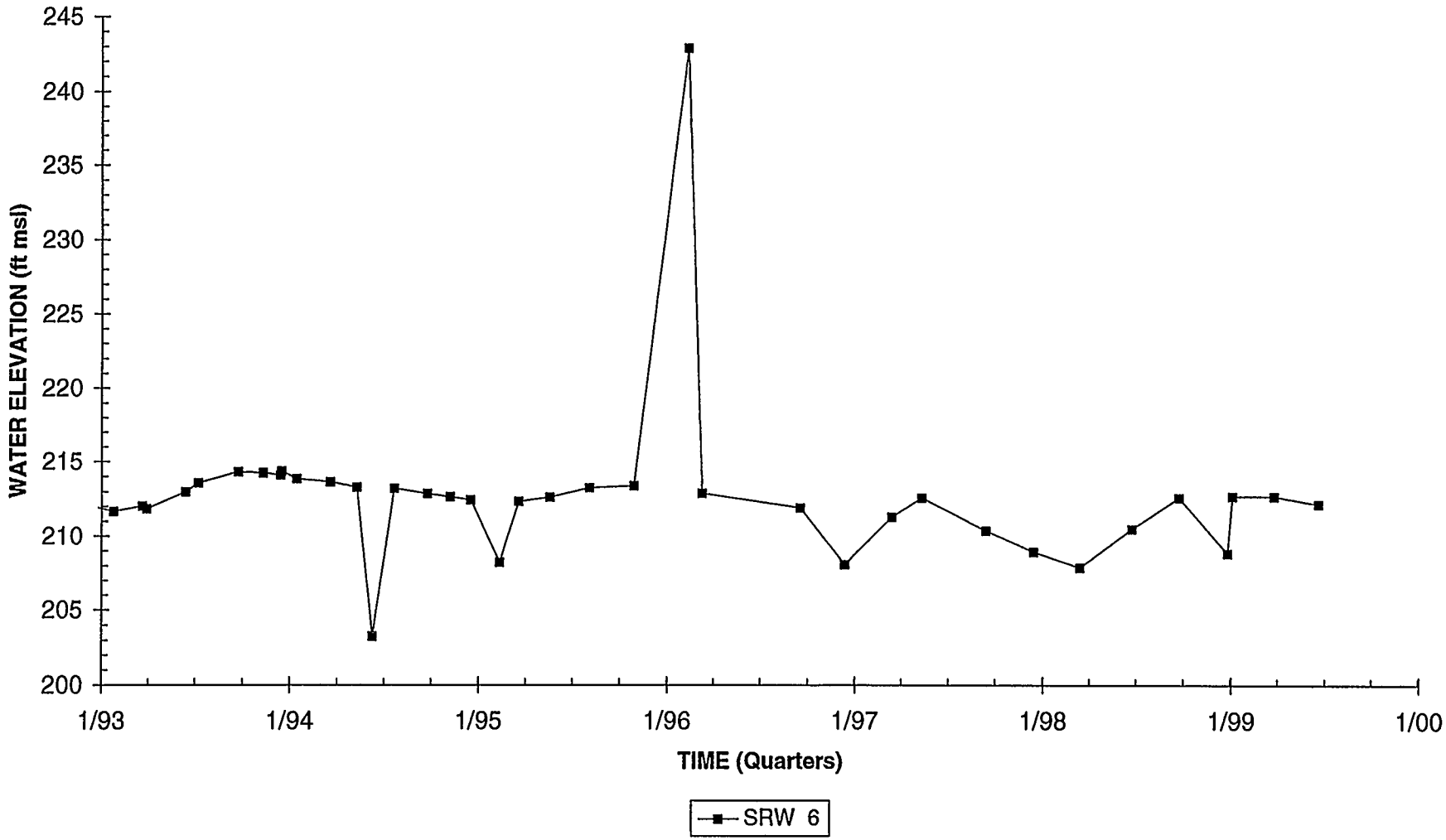

Hydrograph
Well SRW 7

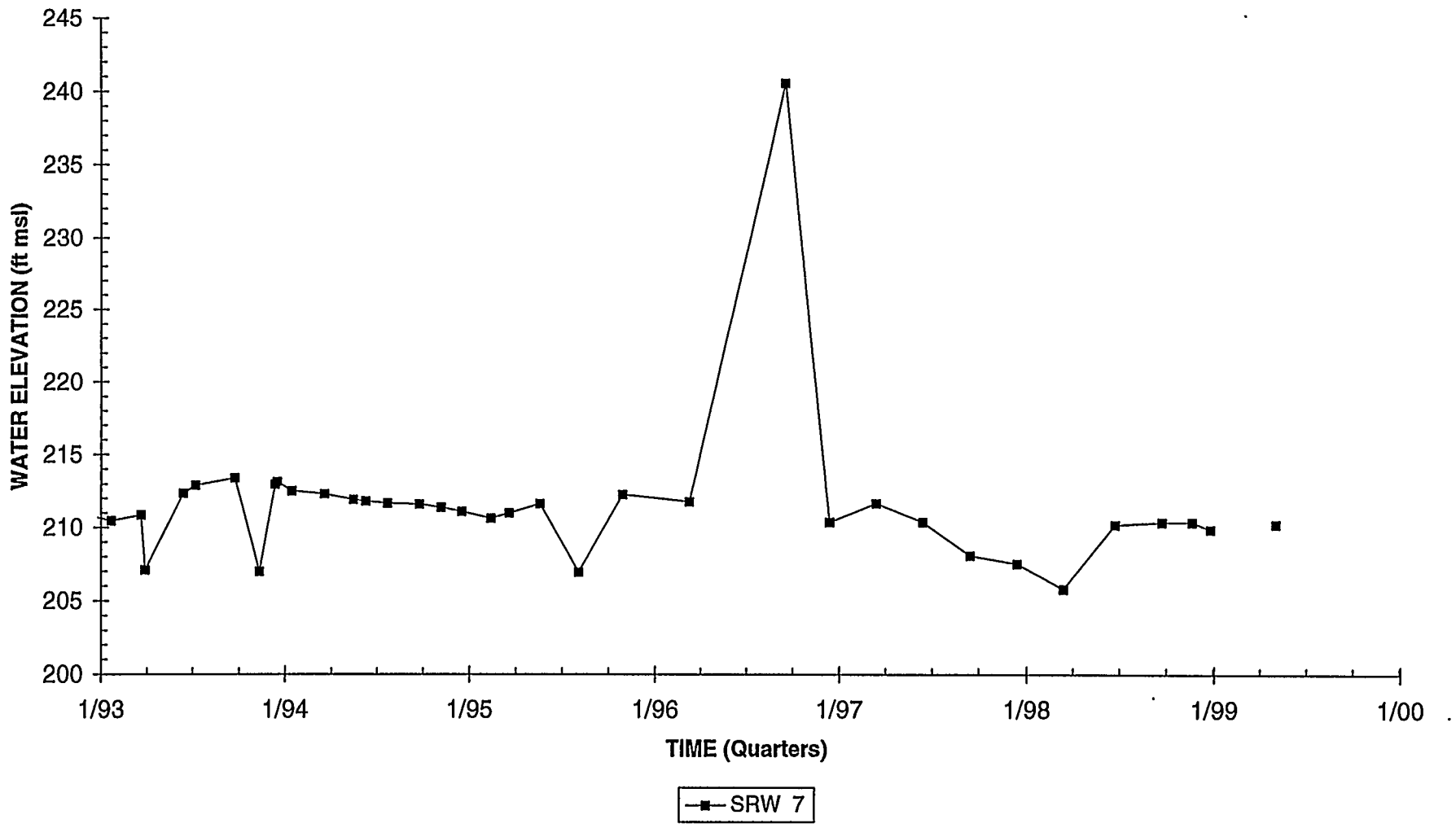

Hydrograph
Well Cluster SRW 8

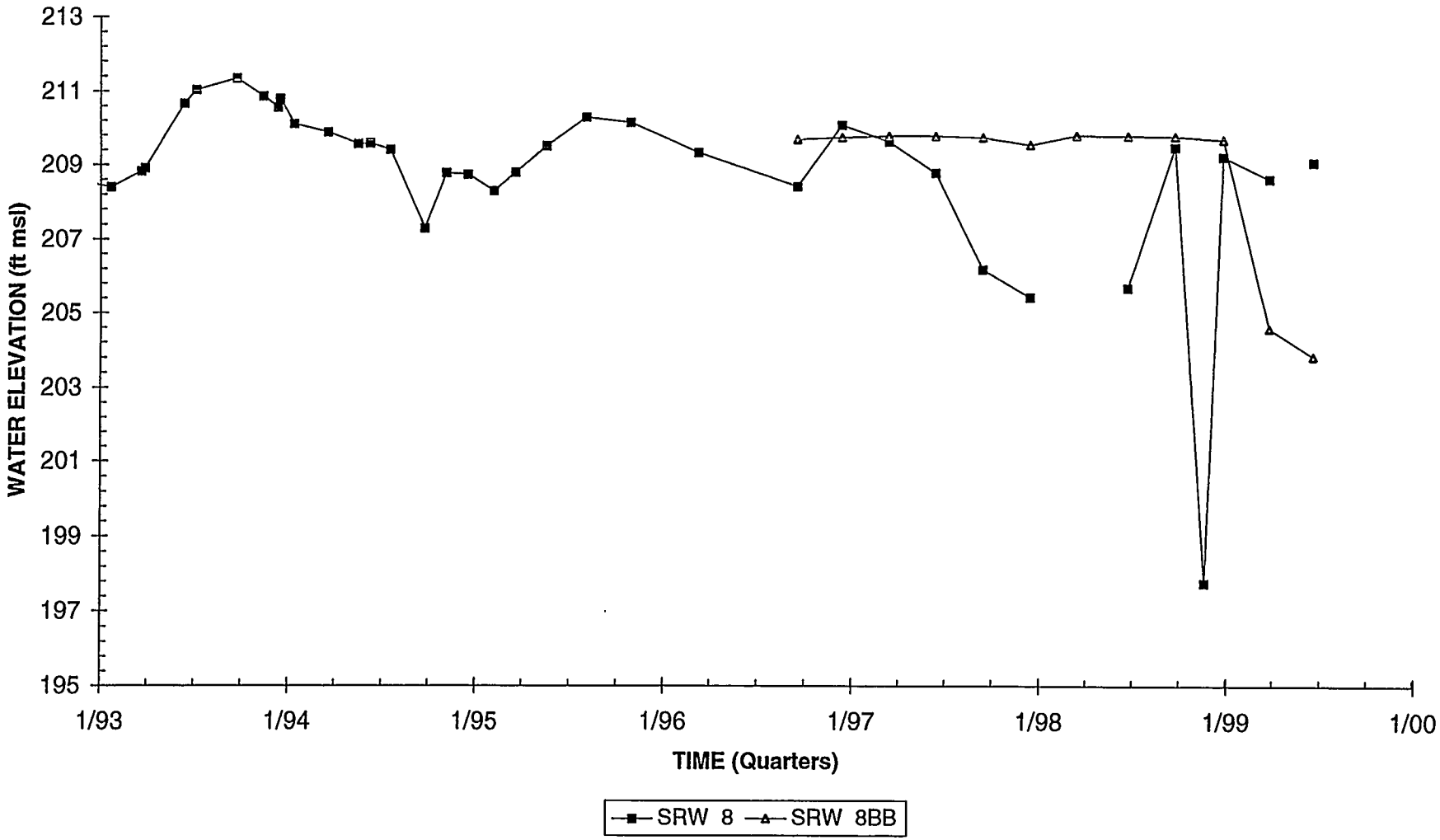

Hydrograph
Well Cluster SRW 9

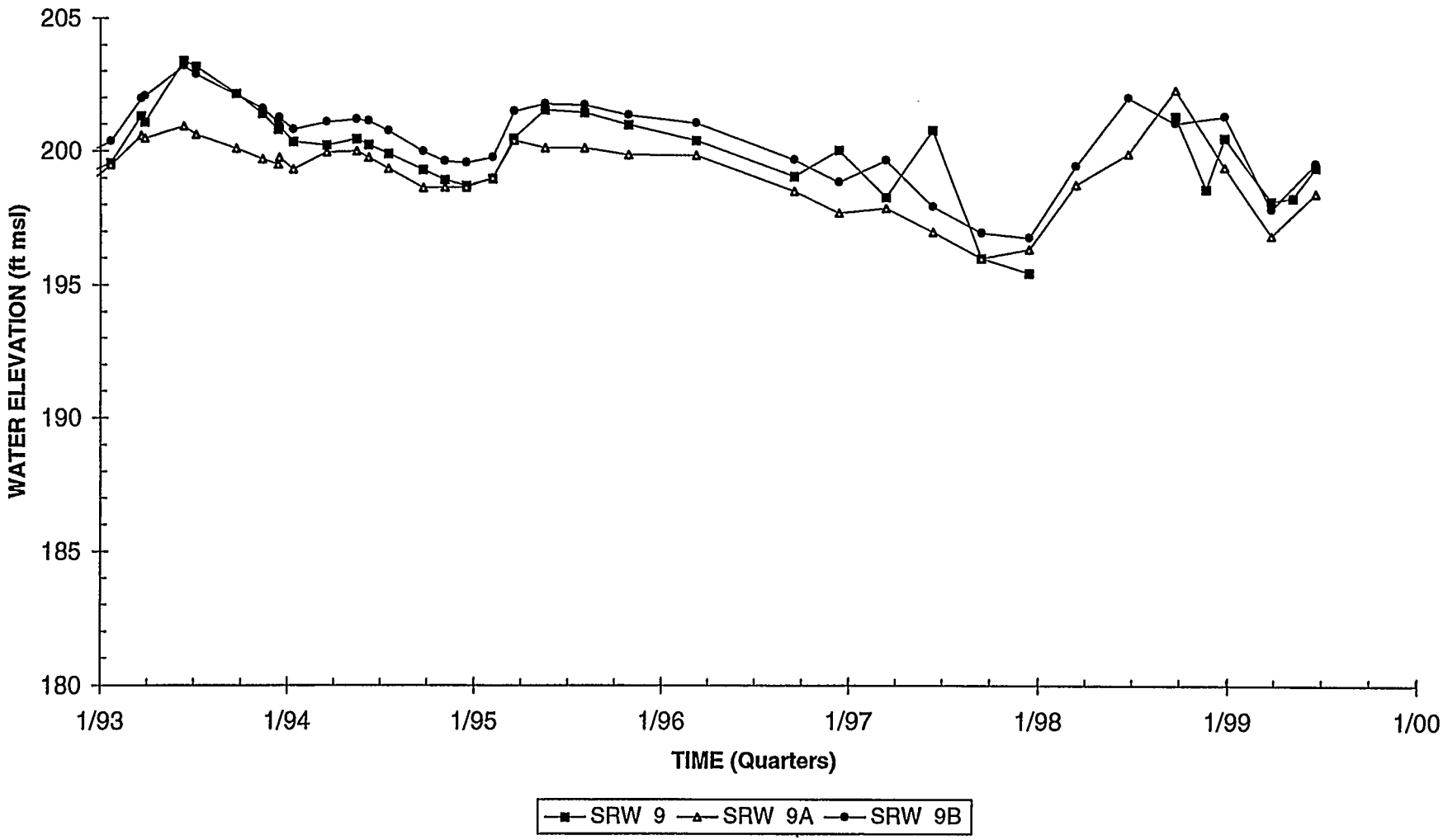

Hydrograph
Well Cluster SRW 10

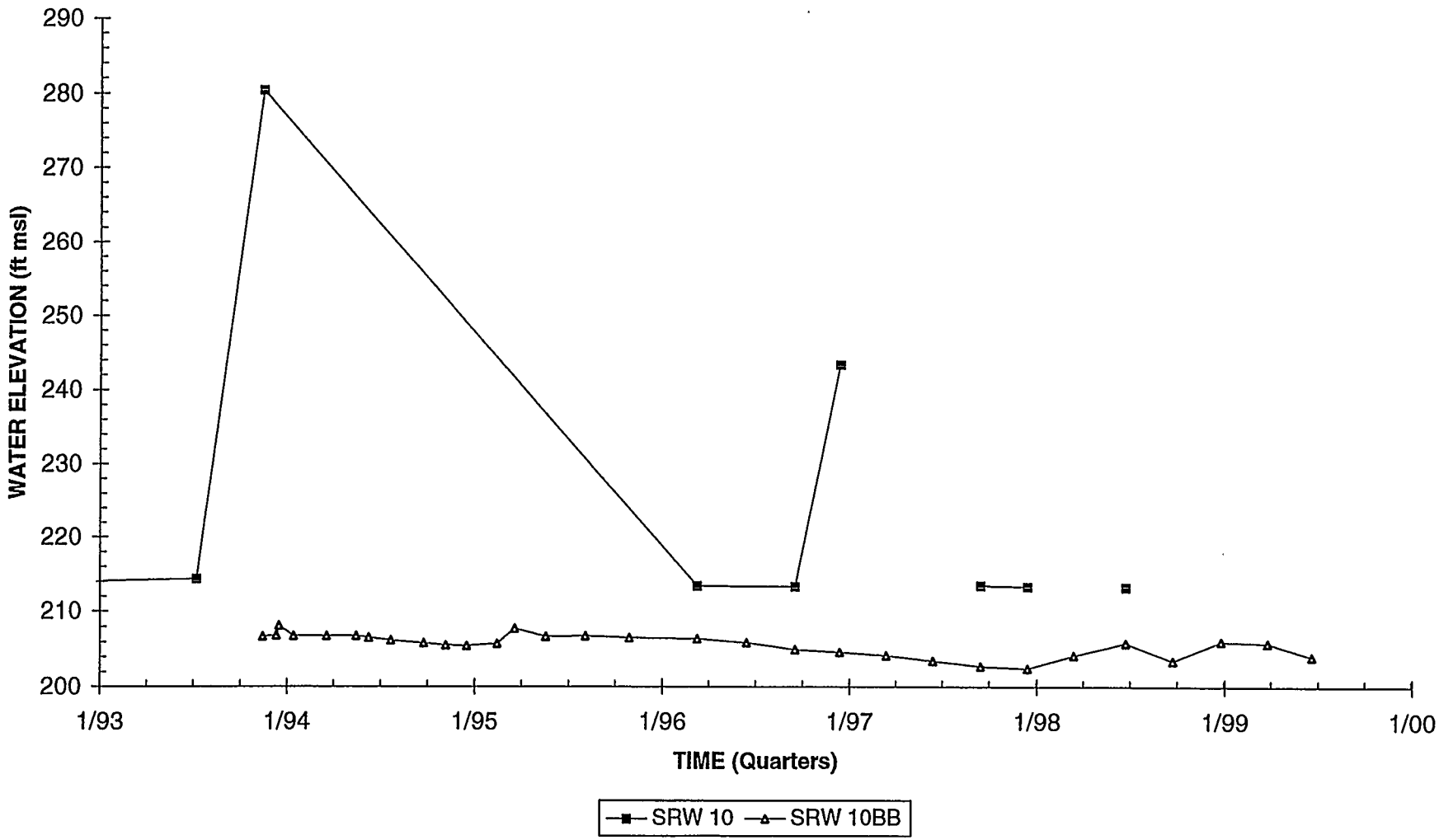

Hydrograph
Well Cluster SRW 11

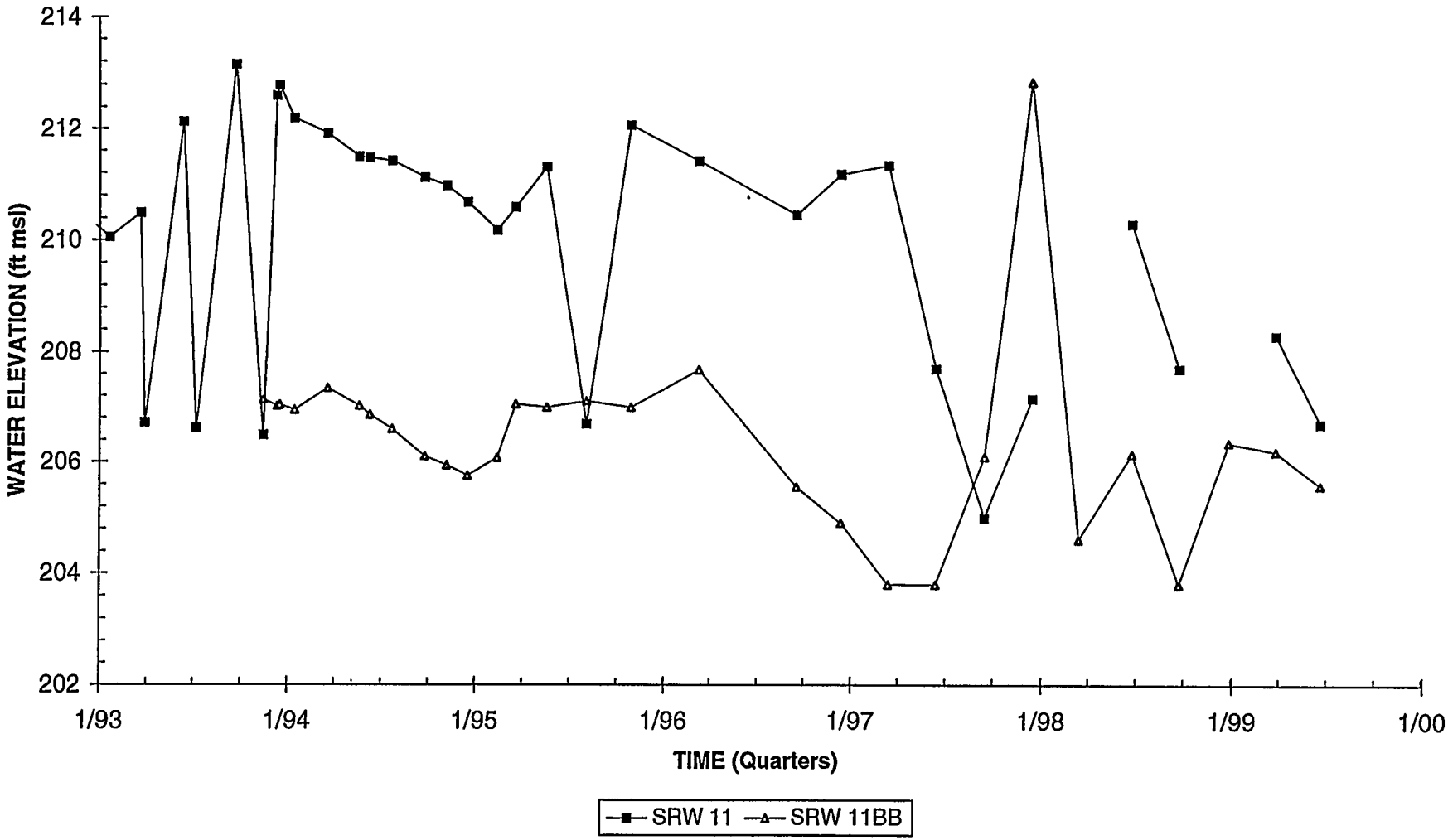

Hydrograph
Well Cluster SRW 12

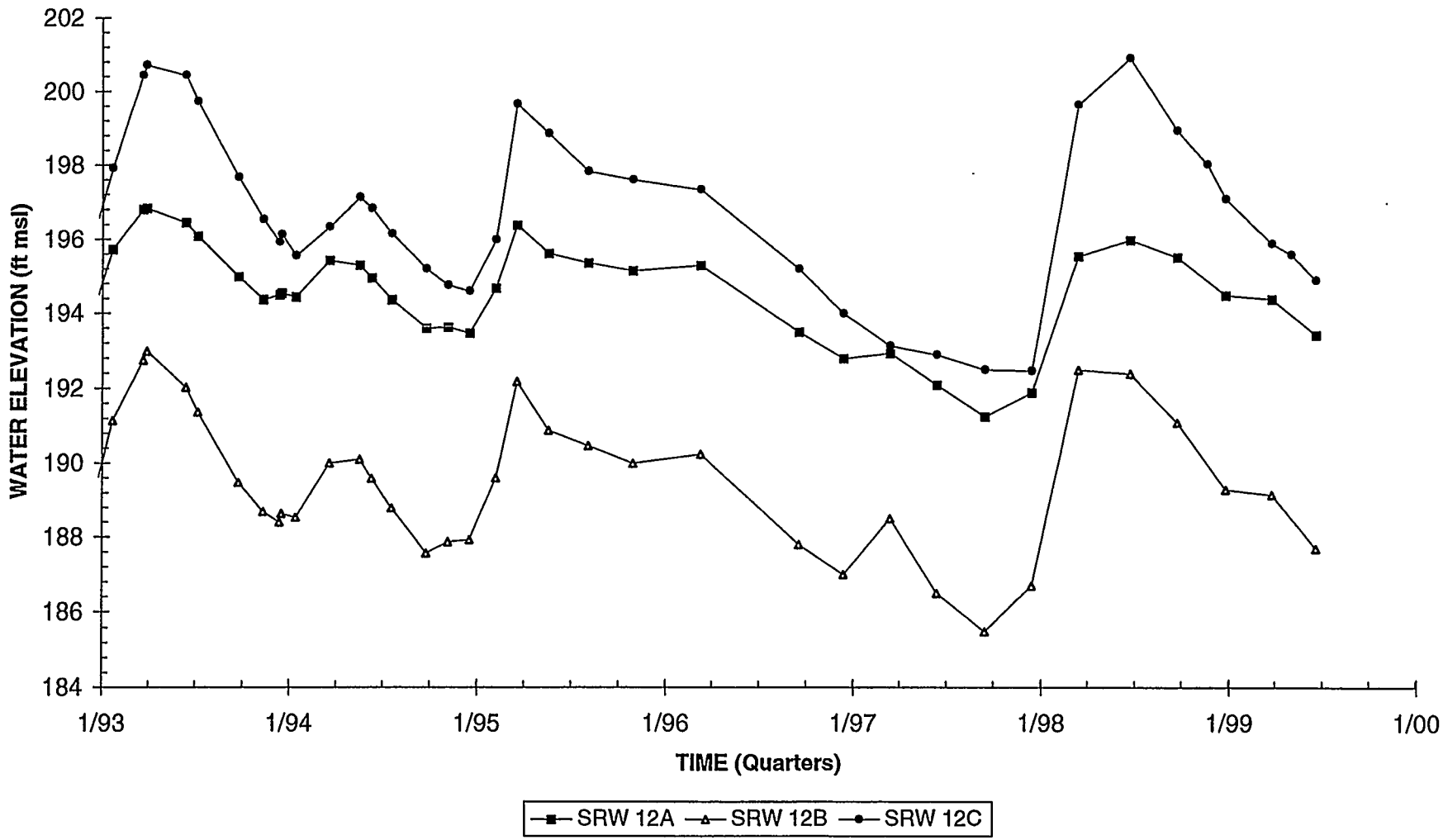

Hydrograph
Well Cluster SRW 13

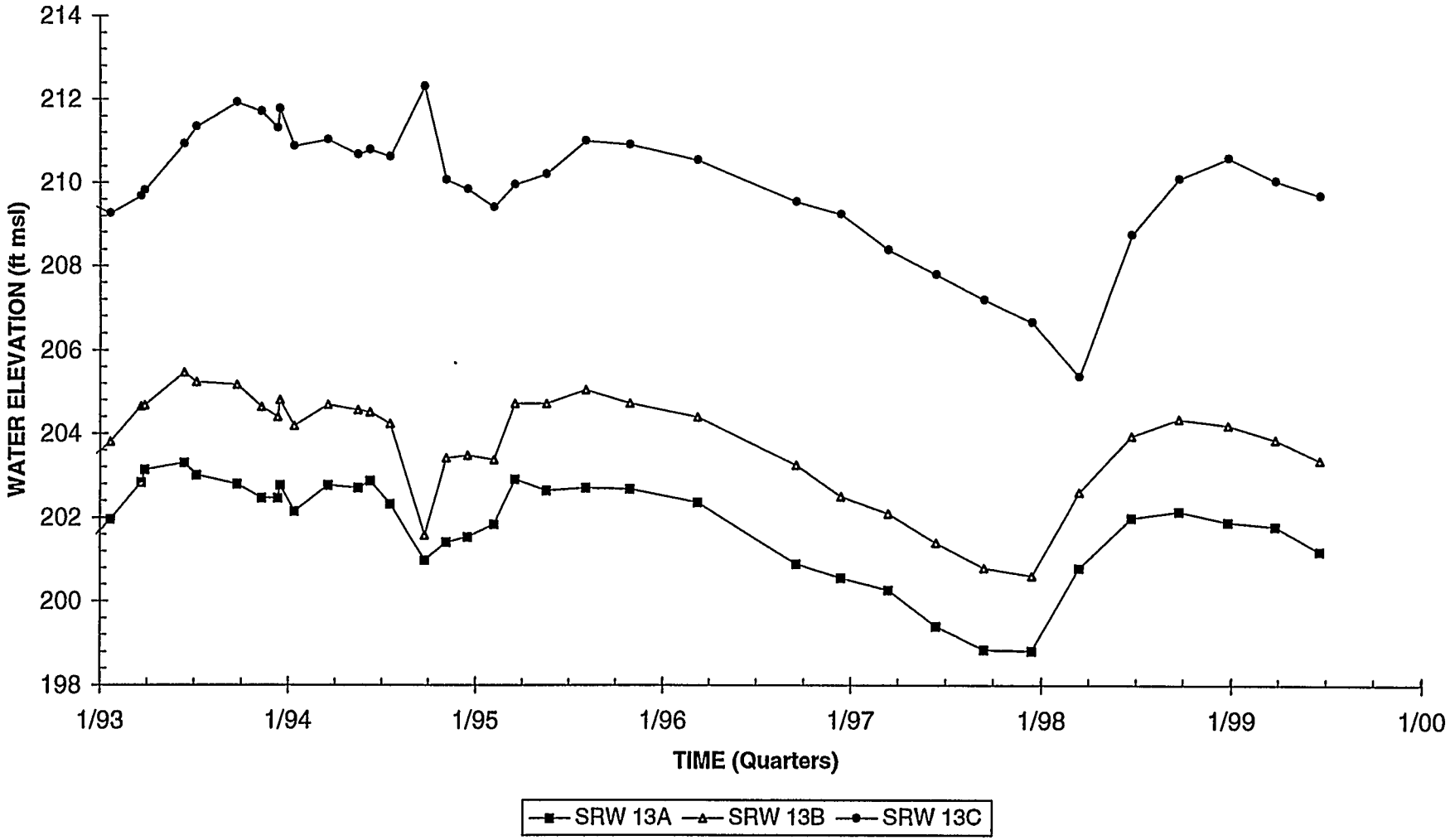

Hydrograph
Well Cluster SRW 14

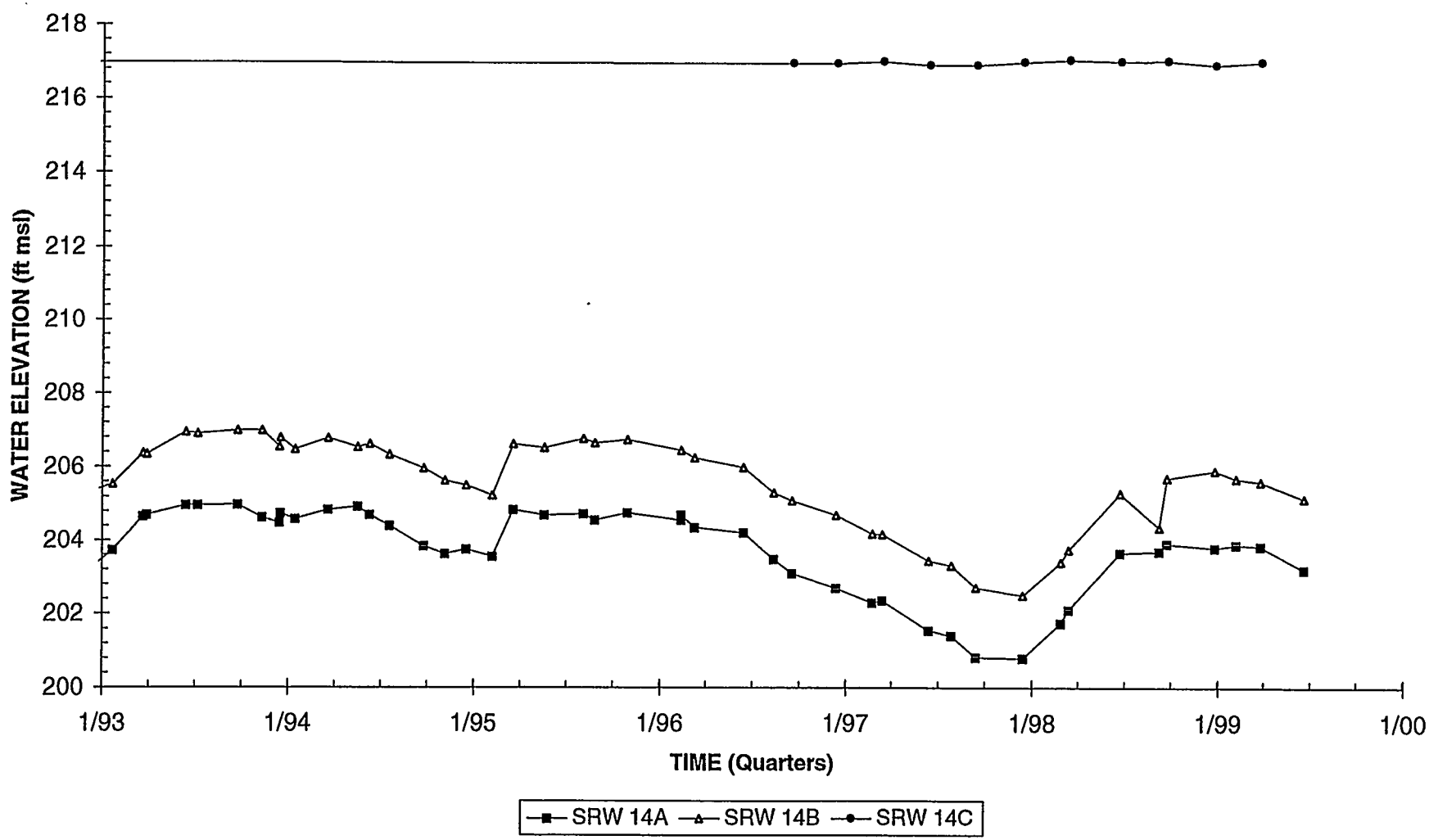

Hydrograph
Well Cluster SRW 15

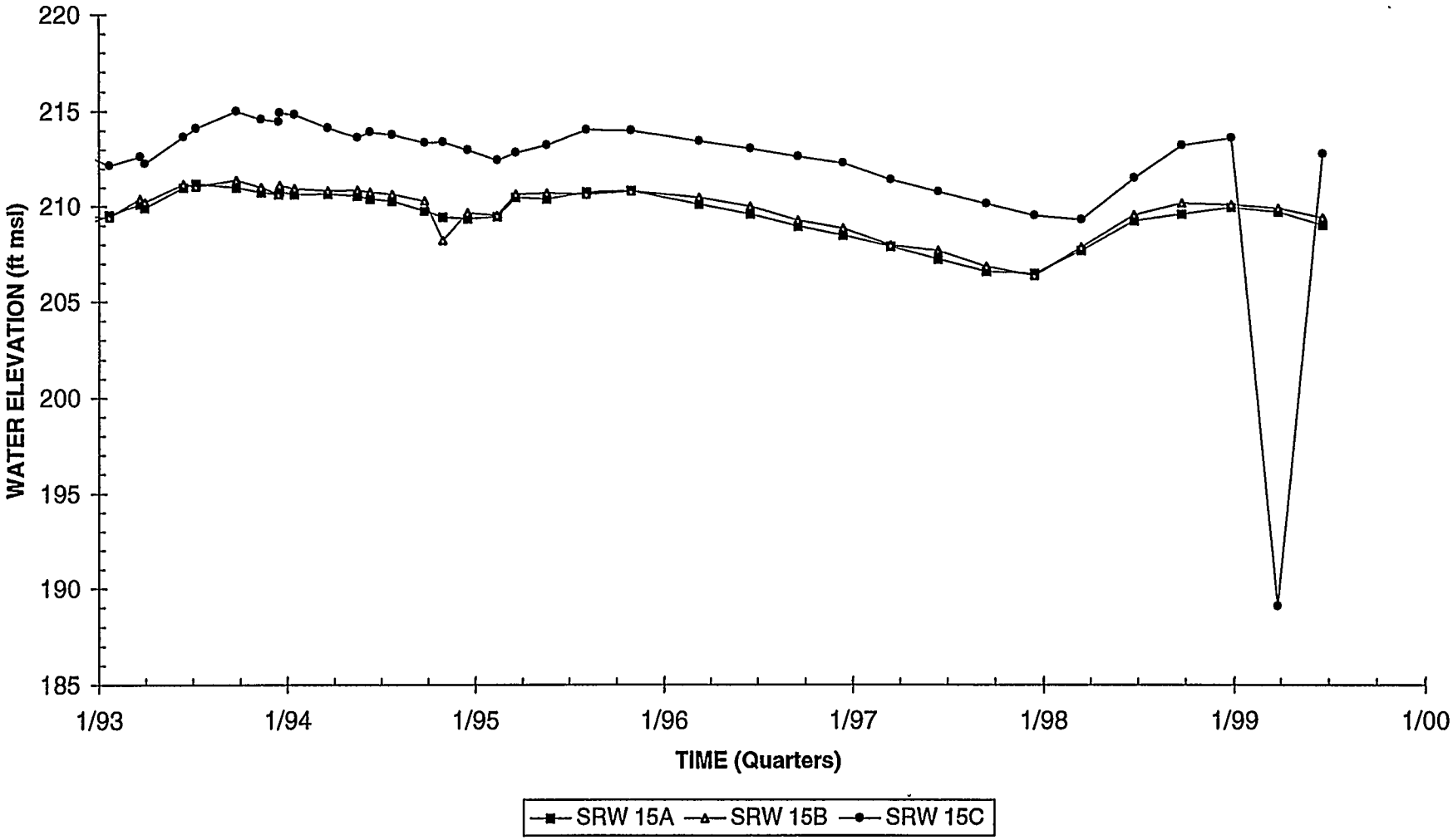

Hydrograph
Well Cluster SRW 16

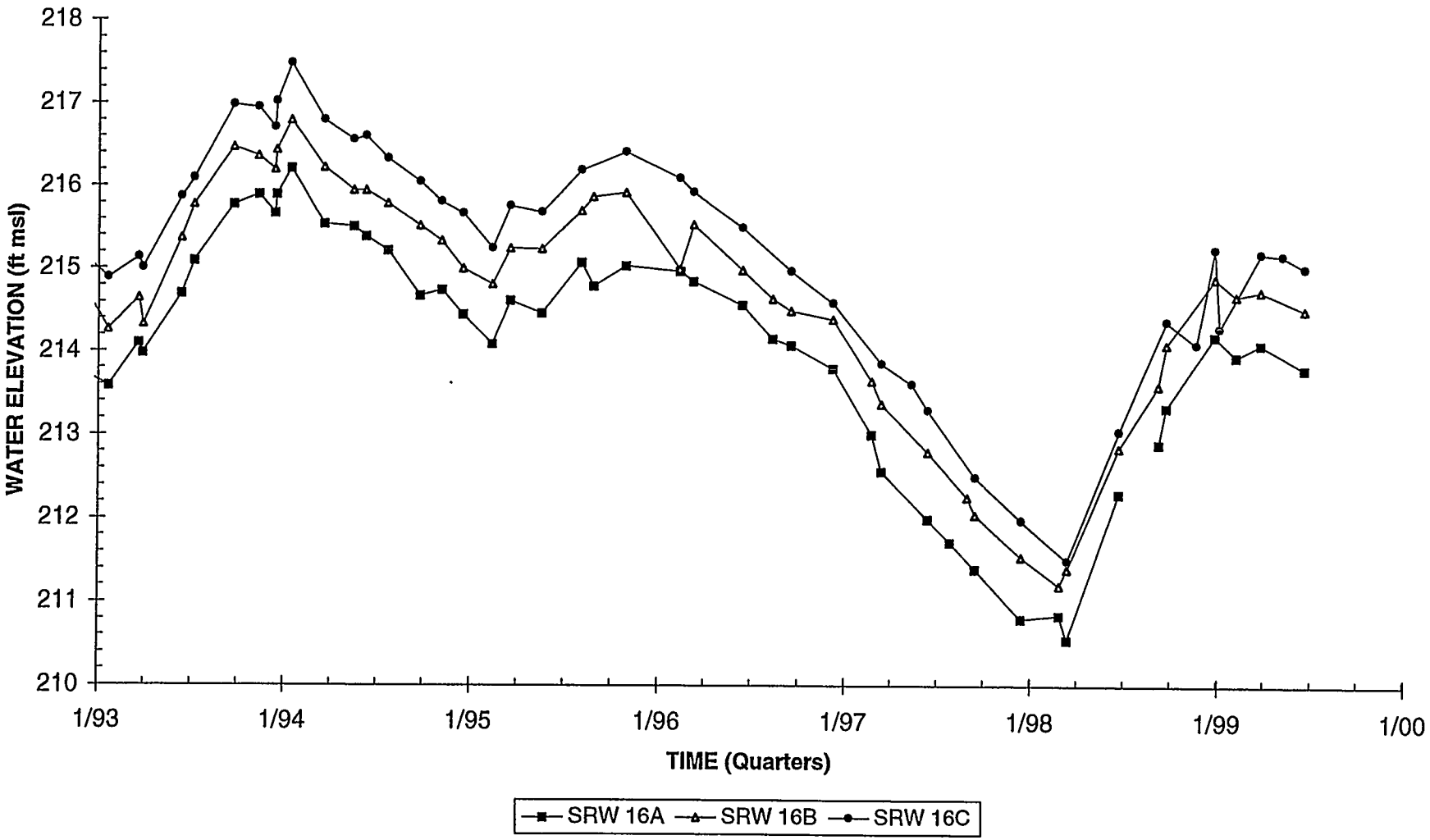

Hydrograph
Well Cluster SRW 17

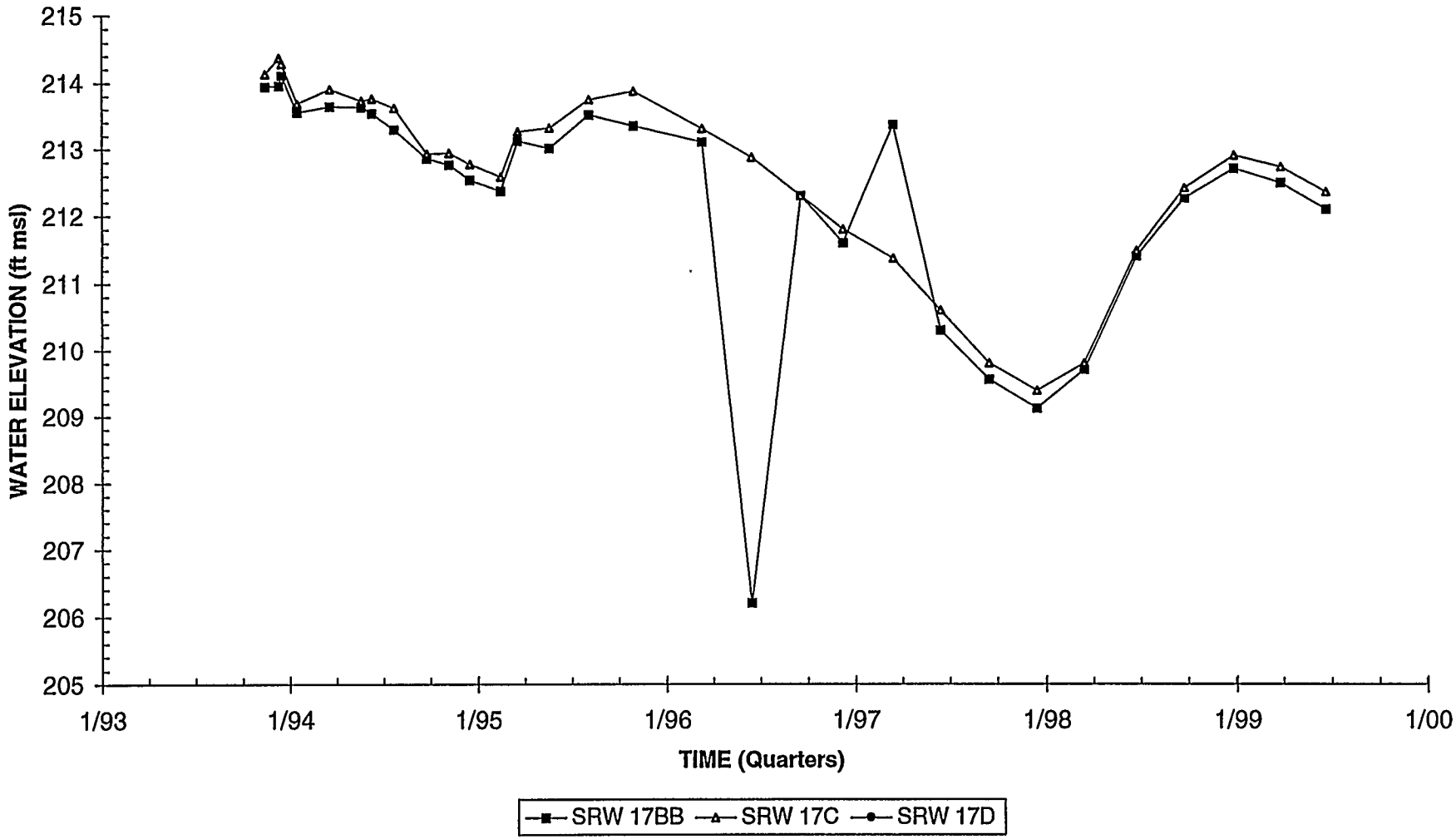

THIS PAGE LEFT BLANK INTENTIONALLY

WSRC-TR-99-00265
Unclassified

M-Area and Metallurgical Laboratory Hazardous Waste Management Facilities Groundwater Monitoring and Corrective-Action Report (U)

RECEIVED
DEC 16 1999
OSTI

First and Second Quarters 1999

Volume III

Publication Date: September 1999

Authorized Derivative Classifier
and Reviewing Official:

C. J. Reeves, PE, RO

UNCLASSIFIED
Does Not Contain Unclassified
Controlled Nuclear Information

Westinghouse Savannah River Company
Savannah River Site
Aiken, SC 29808

Prepared for the U.S. Department of Energy under
Contract No. DE-ACO9-96SR18500

DISCLAIMER

This report was prepared as an account of work sponsored by an agency of the United States Government. Neither the United States Government nor any agency thereof, nor any of their employees, makes any warranty, express or implied, or assumes any legal liability or responsibility for the accuracy, completeness, or usefulness of any information, apparatus, product or process disclosed, or represents that its use would not infringe privately owned rights. Reference herein to any specific commercial product, process or service by trade name, trademark, manufacturer, or otherwise does not necessarily constitute or imply its endorsement, recommendation, or favoring by the United States Government or any agency thereof. The views and opinions of authors expressed herein do not necessarily state or reflect those of the United States Government or any agency thereof.

This report has been reproduced directly from the best available copy.

Available for sale to the public, in paper, from: U.S. Department of Commerce, National Technical Information Service, 5285 Port Royal Road, Springfield, VA 22161, phone: (800) 553-6847
fax: (703) 605-6900
email: orders@ntis.fedworld.gov
online ordering: http://www.ntis.gov/ordering.htm

Available electronically at http://www.doe.gov/bridge
Available for a processing fee to U.S. Department of Energy and its contractors, in paper, from: U.S. Department of Energy, Office of Scientific and Technical Information, P.O. Box 62, Oak Ridge, TN 37831-0062, phone: (865) 576-8401
fax: (865) 576-5728
email: reports@adonis.osti.gov

WSRC-TR-99-00265
Unclassified

M-Area and Metallurgical Laboratory Hazardous Waste Management Facilities Groundwater Monitoring and Corrective-Action Report (U)

First and Second Quarters 1999

Volume III

Publication Date: September 1999

Authorized Derivative Classifier
and Reviewing Official:

UNCLASSIFIED
Does Not Contain Unclassified
Controlled Nuclear Information

Westinghouse Savannah River Company
Savannah River Site
Aiken, SC 29808

Prepared for the U.S. Department of Energy under
Contract No. DE-ACO9-96SR18500

APPENDIX H: POTENTIOMETRIC SURFACE AND ISOCONCENTRATION CONTOUR MAPS

THIS PAGE LEFT BLANK INTENTIONALLY.

LIST OF MAPS

VOLUME III

PAGE

APPENDIX H—POTENTIOMETRIC SURFACE AND ISOCONCENTRATION CONTOUR MAPS H-1

1. Potentiometric Surface Map of the M-Area Aquifer Zone at the M-Area and Met Lab HWMFs, First Quarter 1999 ..... H-3
2. Potentiometric Surface Map of the Upper Lost Lake Aquifer Zone at the M-Area and Met Lab HWMFs, First Quarter 1999 ..... H-3
3. Potentiometric Surface Map of the Lower Lost Lake Aquifer Zone at the M-Area and Met Lab HWMFs, First Quarter 1999 ..... H-3
4. Potentiometric Surface Map of the Middle Sand Aquifer Zone of the CBCU at the M-Area and Met Lab HWMFs, First Quarter 1999 ..... H-4
5. Potentiometric Surface Map of the Crouch Branch Aquifer Zone at the M-Area and Met Lab HWMFs, First Quarter 1999 ..... H-4
6. Potentiometric Surface Map of the M-Area Aquifer Zone at the M-Area and Met Lab HWMFs, Second Quarter 1999 ..... H-5
7. Potentiometric Surface Map of the Upper Lost Lake Aquifer Zone at the M-Area and Met Lab HWMFs, Second Quarter 1999 ..... H-5
8. Potentiometric Surface Map of the Lower Lost Lake Aquifer Zone at the M-Area and Met Lab HWMFs, Second Quarter 1999 ..... H-5
9. Potentiometric Surface Map of the Middle Sand Aquifer Zone of the CBCU at the M-Area and Met Lab HWMFs, Second Quarter 1999 ..... H-6
10. Potentiometric Surface Map of the Crouch Branch Aquifer Zone at the M-Area and Met Lab HWMFs, Second Quarter 1999 ..... H-6
11. Tetrachloroethylene Isoconcentration Contour Map of the M-Area Aquifer Zone at the M-Area and Met Lab HWMFs, First Quarter 1999 ..... H-7
12. Trichloroethylene Isoconcentration Contour Map of the M-Area Aquifer Zone at the M-Area and Met Lab HWMFs, First Quarter 1999 ..... H-7
13. Tetrachloroethylene Isoconcentration Contour Map of the Upper Lost Lake Aquifer Zone at the M-Area and Met Lab HWMFs, First Quarter 1999 ..... H-8
14. Trichloroethylene Isoconcentration Contour Map of the Upper Lost Lake Aquifer Zone at the M-Area and Met Lab HWMFs, First Quarter 1999 ..... H-8
15. Tetrachloroethylene Isoconcentration Contour Map of the Lower Lost Lake Aquifer Zone at the M-Area and Met Lab HWMFs, First Quarter 1999 ..... H-9

16. Trichloroethylene Isoconcentration Contour Map of the Lower Lost Lake Aquifer Zone at the M-Area and Met Lab HWMFs, First Quarter 1999 ..... H-9

17. Tetrachloroethylene Isoconcentration Contour Map of the Middle Sand Aquifer Zone of the CBCU at the M-Area and Met Lab HWMFs, First Quarter 1999 ..... H-10

18. Trichloroethylene Isoconcentration Contour Map of the Middle Sand Aquifer Zone of the CBCU at the M-Area and Met Lab HWMFs, First Quarter 1999 ..... H-10

19. Tetrachloroethylene Isoconcentration Contour Map of the Crouch Branch Aquifer Zone at the M-Area and Met Lab HWMFs, First Quarter 1999 ..... H-11

20. Trichloroethylene Isoconcentration Contour Map of the Crouch Branch Aquifer Zone at the M-Area and Met Lab HWMFs, First Quarter 1999 ..... H-11

NOTICE

Page(s) size did not permit electronic reproduction. Information may be purchased by the general public from the National Technical Information Service, U.S. Department of Commerce, Springfield, VA 22161 (Area Code 703-487-4650). DOE and DOE contractors may purchase information by contacting DOE's Office of Scientific and Technical Information, P.O. Box 62, Oak Ridge, TN 37831, Attn: Information Services (Area Code 423-576-8401).