



Data Exploration of UAV Flights Recorded on Smartphones

October 2020

Changing the World's Energy Future

Jonathan Tobin, Mitlon Garces, David L Chichester



DISCLAIMER

This information was prepared as an account of work sponsored by an agency of the U.S. Government. Neither the U.S. Government nor any agency thereof, nor any of their employees, makes any warranty, expressed or implied, or assumes any legal liability or responsibility for the accuracy, completeness, or usefulness, of any information, apparatus, product, or process disclosed, or represents that its use would not infringe privately owned rights. References herein to any specific commercial product, process, or service by trade name, trade mark, manufacturer, or otherwise, does not necessarily constitute or imply its endorsement, recommendation, or favoring by the U.S. Government or any agency thereof. The views and opinions of authors expressed herein do not necessarily state or reflect those of the U.S. Government or any agency thereof.

Data Exploration of UAV Flights Recorded on Smartphones

Jonathan Tobin, Mitlon Garces, David L Chichester

October 2020

**Idaho National Laboratory
Idaho Falls, Idaho 83415**

<http://www.inl.gov>

**Prepared for the
U.S. Department of Energy
Under DOE Idaho Operations Office
Contract DE-AC07-05ID14517**

Motivation/Background

- Unmanned Aerial Vehicles (UAVs) pose concerns to nuclear non-proliferation efforts due to the increasing accessibility and advancement UAV technology which may be used nefariously
- Our goal is to leverage smartphones as sensors ultimately for detection and localization of UAVs
- Drone motors/propellers generate harmonic patterns, with a fundamental frequency described by,

$$f_0 = rpm * n_b / 60$$

n_b = number of propeller blades

rpm = revolutions per minute

- Each set of motors/propellers operates at specific RPM depending on UAV movement

Experimental Setup

- Eight Samsung S8's with microphones recording at 8kHz, positioned on ground in vented protective casing with y-axis pointed north
- DJI Matrice 600 (M600 - hexacopter) with DJI 6010 motors and 2170R propellers



Figure 1. M600 UAV during INL test. Smartphone protective casing is visible on bottom left.

Future Work

- Further analysis of moving acoustic sources with smartphone sensor network
- Design methods for event detection and classification
- Deep learning for classification and localization – beginning attempt as drone/no drone and drone within certain vicinity of sensor
- Localization using signal processing techniques
- Conduct further experiments using varying phone configurations, flight paths, and UAVs

Acoustic Data

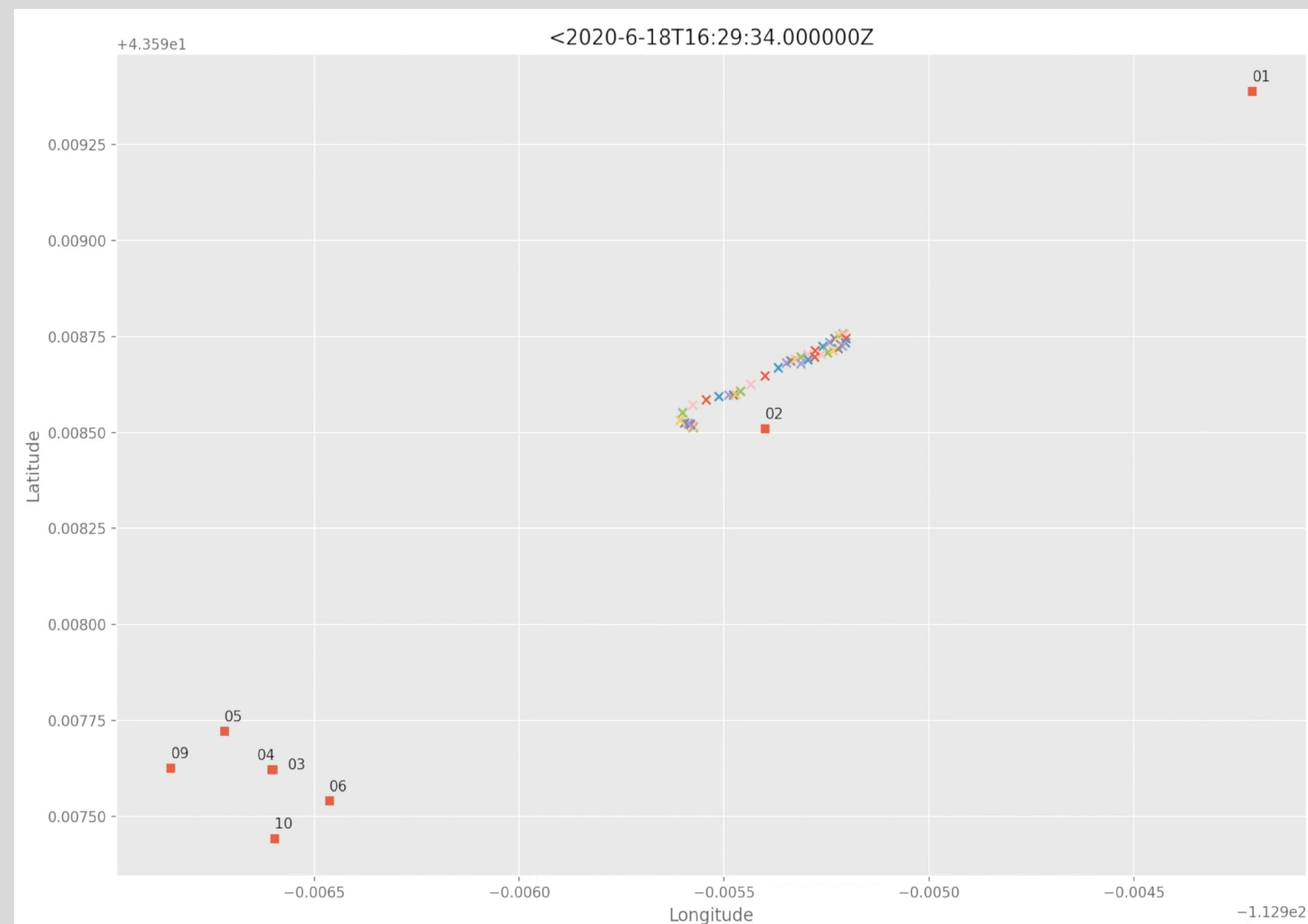


Figure 2. Four minute ten second section of UAV flight test 2. Orange squares are stationary smartphones, and the populating X's are the path of the UAV.

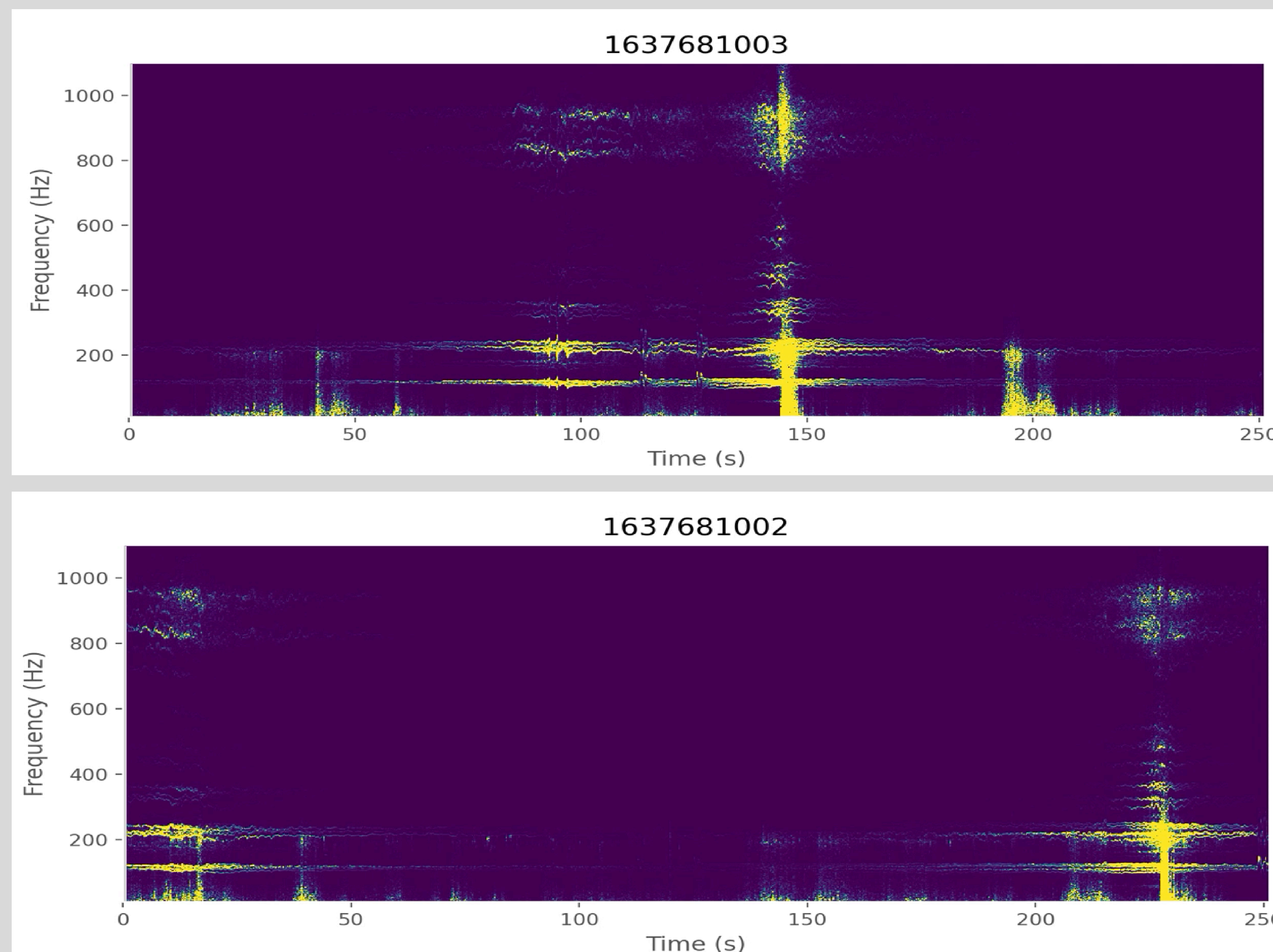


Figure 3. Spectrograms of phone 03 (top) and phone 02 (bottom) correlating with time segment in Figure 1. Clear power increases as UAV nears phone and dissipates UAV leaves phone. Specific harmonic patterns evident.

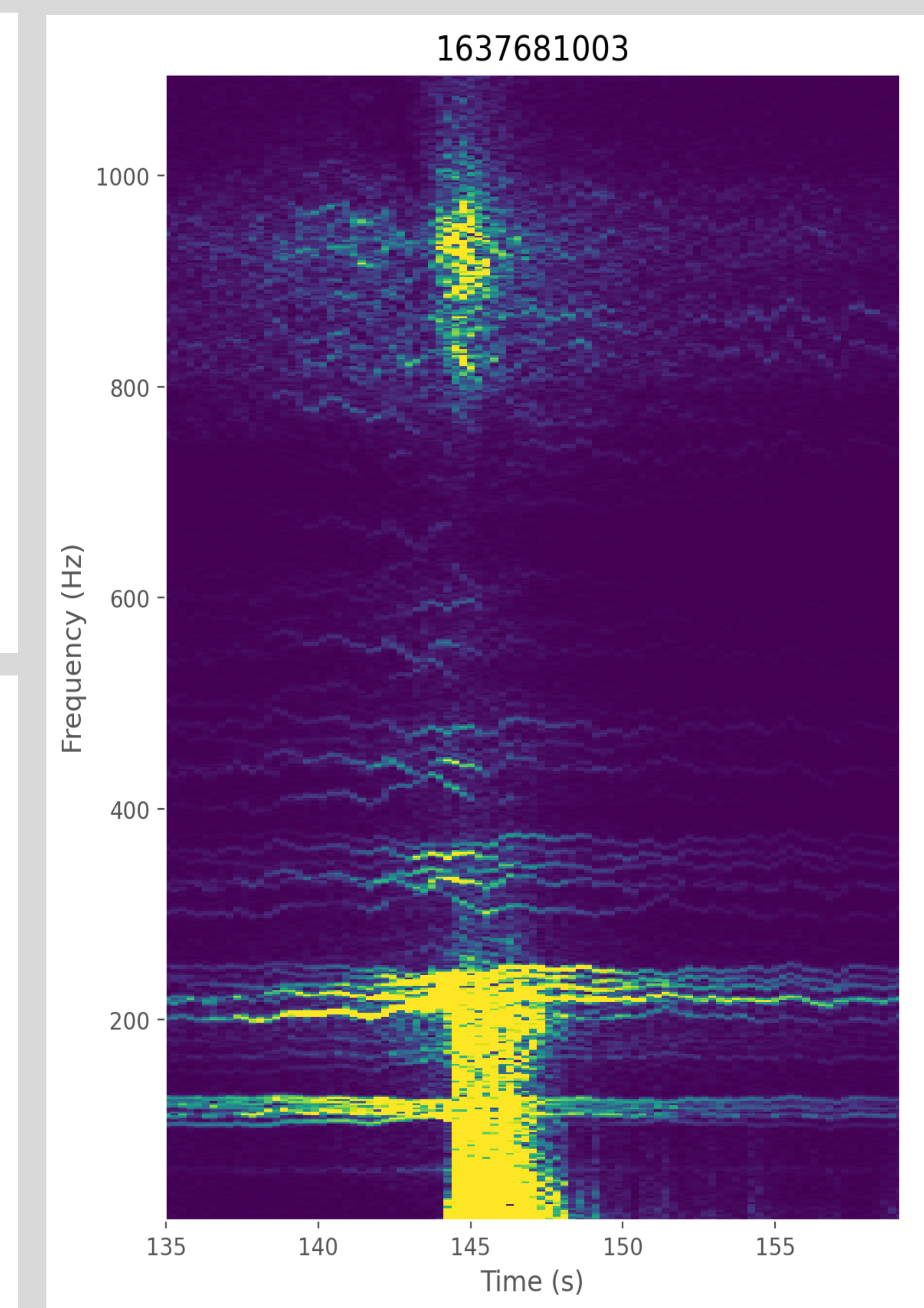


Figure 4. Spectrogram of phone 03 focusing on the moment the UAV passes over the phone. Spectral bands evident.