


ENVIRONMENTAL ASSESSMENT

CONSTRUCTION AND OPERATION OF AN INDUSTRIAL
SOLID WASTE LANDFILL
AT
PORTSMOUTH GASEOUS DIFFUSION PLANT
PIKETON, OHIO




RECEIVED
APR 10 1996
OSTI

OCTOBER 1995

U.S. DEPARTMENT OF ENERGY
OAK RIDGE OPERATIONS
OAK RIDGE, TENNESSEE

MASTER



Environmental Assessment
Construction and Operation of an Industrial
Solid Waste Landfill

at

Portsmouth Gaseous Diffusion Plant
Piketon, Ohio

October 1995

Prepared by
LOCKHEED MARTIN ENERGY SYSTEMS, INC.
Environmental Management and Enrichment Facilities
P. O. Box 628
Piketon, Ohio 45661

for the

U. S. DEPARTMENT OF ENERGY
Under Contract DE-AC05-84OR21400




TABLE OF CONTENTS

FIGURES AND TABLES	ix
ABBREVIATIONS AND ACRONYMS	x
SUMMARY	xi
1. INTRODUCTION	1
1.1 PURPOSE OF AND NEED FOR ACTION	1
1.2 BACKGROUND	1
1.3 SCOPE OF ENVIRONMENTAL ASSESSMENT	3
1.4 CONSULTATION WITH AGENCIES	4
2. THE PROPOSED ACTION AND ALTERNATIVES	5
2.1 PROPOSED ACTION (PREFERRED ALTERNATIVE)	5
2.1.1 Site Selection	5
2.1.2 Landfill Design and Construction	6
2.1.2.1 Liners	7
2.1.2.2 Leachate Management System	7
2.1.2.3 Surface Water Controls	8
2.1.2.4 Groundwater Monitoring	8
2.1.2.5 Interim and Final Caps	8
2.1.2.6 Buildings	9
2.1.3 Landfill Operation	9
2.2 NO ACTION	10
2.3 OFFSITE SHIPMENT FOR DISPOSAL	10
3. AFFECTED ENVIRONMENT	11
3.1 AIR QUALITY	11
3.2 WATER RESOURCES	11
3.2.1 Surface Water	11
3.2.2 Groundwater	13
3.3 GEOLOGY AND SOILS	14
3.4 ECOLOGY AND LAND USE	14
3.4.1 Land Use	14
3.4.2 Vegetation	15
3.4.3 Wildlife	15
3.4.4 Threatened and Endangered Species	16
4. ENVIRONMENTAL CONSEQUENCES	17
4.1 AIR QUALITY	17
4.1.1 No Action	17
4.1.2 Proposed Action	17

4.1.3 Offsite Disposal	17
4.2 WATER RESOURCES	17
4.2.1 No Action	17
4.2.2 Proposed Action	18
4.2.3 Offsite Disposal	18
4.3 GEOLOGY AND SOILS	19
4.4 ECOLOGY AND LAND USE	19
4.5 HEALTH AND SAFETY	19
4.6 CUMULATIVE IMPACTS	19
5. ENVIRONMENTAL COMPLIANCE AND PERMIT REQUIREMENTS	21
6. PERSONS AND AGENCIES CONSULTED	23
7. REFERENCES	25
8. LIST OF PREPARERS	27
APPENDIX A: AGENCY CONSULTATION AND FIELD SURVEYS	A-1
APPENDIX B: SOLID WASTE LANDFILL DECISION MATRIX	B-1
APPENDIX C: GROUNDWATER MONITORING SYSTEM AND LANDFILL DIAGRAMS	C-1

FIGURES AND TABLES

Figure 1. PORTS site map showing proposed landfill site and five alternate sites	2
Table 1. Annual estimated volumes of non-hazardous waste streams from the Portsmouth Gaseous Diffusion Plant	3
Figure 2. Surface water map for the proposed landfill site	14

ABBREVIATIONS AND ACRONYMS

CFR	Code of Federal Regulations
DOE	Department of Energy
EA	environmental assessment
EPA	Environmental Protection Agency
F	Fahrenheit
FEMA	Federal Emergency Management Agency
ft	feet (foot)
FWS	U.S. Fish and Wildlife Service
FY	Fiscal Year
GCL	geosynthetic clay liner
in.	inch(es)
m ²	square meter(s)
LMES	Lockheed Martin Energy Systems, Inc. (formerly Martin Marietta Energy Systems, Inc.)
MMES	Martin Marietta Energy Systems, Inc.
NEPA	National Environmental Policy Act
NPDES	National Pollutant Discharge Elimination System
OAC	Ohio Administrative Code
PCB	polychlorinated biphenyl
pH	negative logarithm of the effective hydrogen ion concentration (acid or base)
PORTS	Portsmouth Gaseous Diffusion Plant
PTI	permit-to-install
PTO	permit-to-operate
sec	second
SHPO	State Historic Preservation Officer
TSS	total suspended solids
²³⁵ U	uranium-235 isotope
UF ₆	uranium hexafluoride
USDA	United States Department of Agriculture
yd ³	cubic yard(s)

SUMMARY

The U.S. Department of Energy (DOE), Office of Waste Management, proposes to construct and operate a solid waste landfill within the boundary of the Portsmouth Gaseous Diffusion Plant (PORTS), Piketon, Ohio. The purpose of the proposed action is to provide PORTS with additional landfill capacity for non-hazardous and asbestos wastes. The proposed action is needed to support continued operation of PORTS, which generates non-hazardous waste on a daily basis and asbestos waste intermittently.

Three alternatives are evaluated in this environmental assessment (EA): the proposed action (construction and operation of the X-737 landfill), no-action, and offsite shipment of industrial solid wastes for disposal. Construction of the X-737 landfill and subsequent operation would comply with State of Ohio Solid Waste Disposal Regulations (OAC Rule 3745-29) and applicable DOE Orders. Regulations require

- a recompacted soil liner,
- a flexible membrane liner,
- a leachate management system,
- surface water control measures,
- permanent benchmarks,
- access roads,
- groundwater monitoring and control structures,
- explosive gas monitoring and control systems, and
- interim and final cap systems.

If no action is taken, the existing X-735 landfill would continue to operate until it has reached capacity; at the current waste generation rate, this is estimated to be late in 1996. At that time, X-735 would be closed, and PORTS would lack a disposal facility for its non-hazardous and asbestos wastes. (Closure of X-735 is would be the subject of a future environmental review and is not part of this proposed action.) Offsite disposal would require that wastes be shipped separately to a non-hazardous waste disposal facility and an asbestos disposal facility. A potential drawback to offsite shipment is that PORTS wastes must be screened for specific contaminants prior to shipment in order to meet offsite facility disposal criteria.

This environmental assessment describes the resources in the environment of PORTS that could be impacted by the proposed action. Results of impacts analyses are as follows:

Land Use

No impacts. The landfill would be constructed and operated in an industrial area.

Geology and Soils

Development of the landfill would alter local topography. No prime farmland would be affected.

Air Quality

Fugitive dust and gaseous exhaust would result from construction and operation of the landfill. Impacts would be short-term, sporadic, and localized.

Water Resources

Minor erosion and sedimentation could occur from soils disturbance. Siltation could temporarily increase suspended solids in Little Beaver Creek and nearby tributaries. The proposed landfill would be lined and would have a leachate collection system, in accordance with State of Ohio regulations. Therefore, leachate migration to surface waters and groundwater would not be expected.

Biota

Less than 1% of forested land within a 5-mile radius of PORTS would be removed by the proposed action. Wildlife at the proposed landfill site would be displaced to nearby similar habitat, which is abundant. No threatened or endangered species or critical habitat would be affected by the proposed action. Concurrence of the U.S. Fish and Wildlife Service was obtained.

Floodplain/Wetlands

The proposed site is not located within a floodplain, and no wetlands would be affected.

Cultural Resources

The proposed project would not affect any sites on or eligible for the National Register of Historic Places or archaeological resources. Concurrence of the State Historic Preservation Officer was obtained.

Socioeconomics

The local economy and infrastructure would not be impacted by the proposed action because the labor force would come from the local labor pool and the current PORTS work force.

Environmental Justice

The proposed action would not disproportionately affect minority populations in the Portsmouth vicinity.

Health and Safety

PORTS workers would be exposed to standard industrial hazards associated with the operation of heavy machinery and landfill equipment. The proposed action would not present any unique hazards to occupational health and safety.

1. INTRODUCTION

The U.S. Department of Energy (DOE) proposes to construct and operate an industrial solid waste landfill on a 40-acre site within the boundary of the Portsmouth Gaseous Diffusion Plant (PORTS) in Piketon, Ohio. PORTS is owned by DOE and managed and operated by Lockheed Martin Energy Systems, Inc. (LMES). The proposed landfill would be designed to satisfy State of Ohio Environmental Protection Agency [(EPA) 3745-29 *et seq*] and applicable DOE Orders. PORTS industrial wastes consist of paper products, demolition debris, plastic items, garbage, yard wastes, wood, fly ash, and asbestos.

PORTS is located on a 6.3 square-mile site approximately 1 mile east of the Scioto River Valley. Site elevation is approximately 120 ft above the Scioto River floodplain. The new landfill, identified as X-737, would be located directly east across the North Access Road from the existing X-735 sanitary landfill and would be entirely within the boundary of PORTS (see Fig. 1). The preferred site for the proposed industrial solid waste landfill is described further in Section 3.

1.1 PURPOSE OF AND NEED FOR ACTION

The purpose of the proposed action is to provide PORTS with additional landfill capacity for non-hazardous and asbestos wastes. The proposed action is needed to support continued operation of PORTS, which generates non-hazardous waste on a daily basis and asbestos waste intermittently. According to the *Conceptual Design Report for New Solid Waste Landfill* (Lockwood Greene, 1992), the remaining disposal area at the X-735 landfill is expected to be exhausted by December 1996, despite the recycling of aluminum cans and cardboard and waste compaction. This estimate is based on an average monthly, non-hazardous, compacted waste generation rate of approximately 7,000 yd³ per year (Table 1). (Asbestos waste generation rates are variable as they are dependent on ongoing and planned construction projects.)

1.2 BACKGROUND

PORTS, in operation since 1954, has a primary mission of enriching uranium for commercial purposes. This is accomplished through the separation of uranium isotopes by gaseous diffusion. Separation is accomplished in a series of three process buildings. The enrichment process begins with the initial input of low-assay uranium hexafluoride (UF₆) or the feed stock at the X-333 process building and continues through to the X-330 and X-326 process buildings by a series of tie-lines that permit the flow to move uninterrupted to the final destination for product withdrawal. The UF₆ is fed through a series of converters and compressors to yield a product enriched from the 0.711% ²³⁵U isotope found naturally in uranium to 4 to 7% (with the capability of enriching to 97%) of the more commercially valuable ²³⁵U.

DOE RESERVATION BOUNDARY PORTSMOUTH GASEOUS DIFFUSION PLANT

LOCKHEED MARTIN

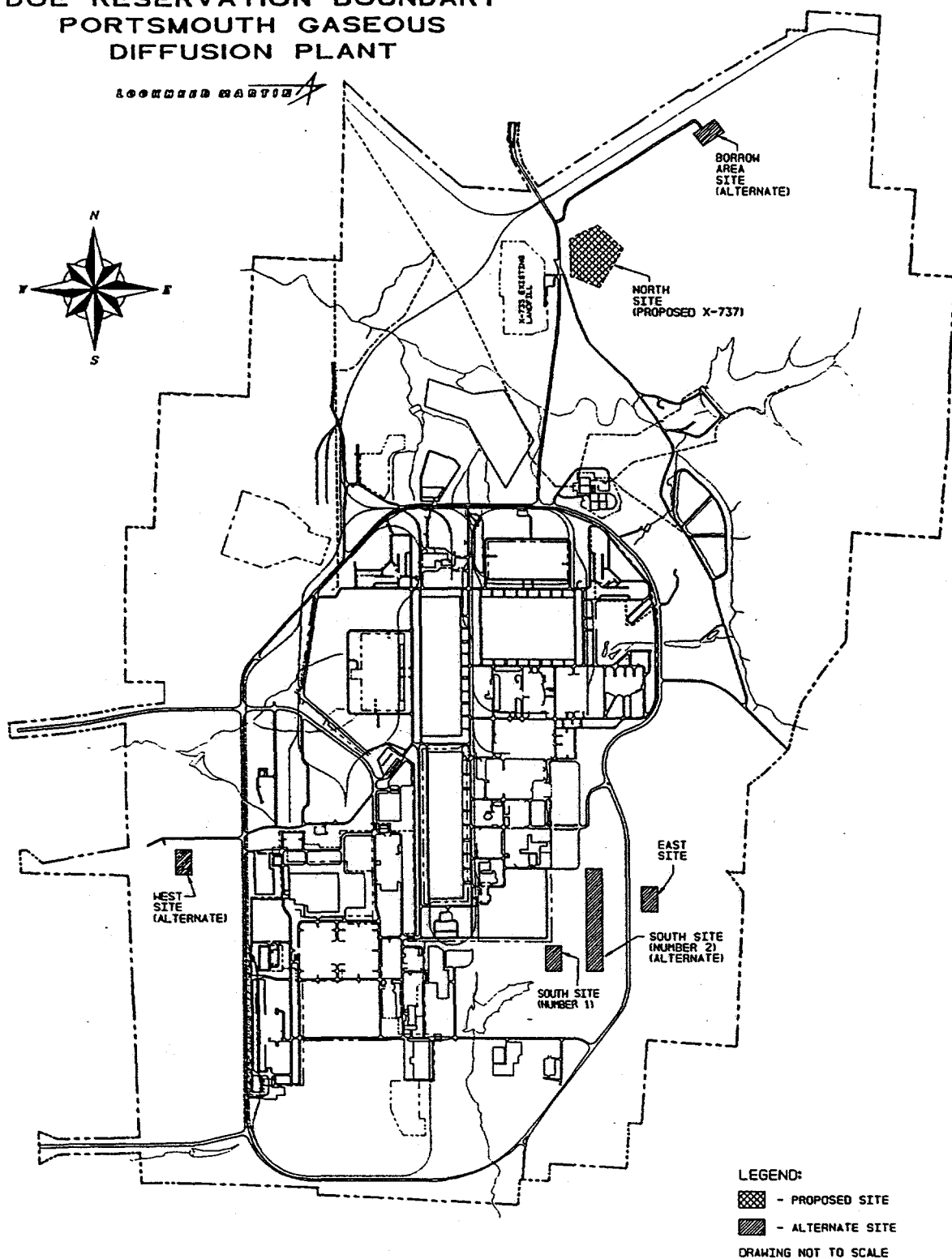
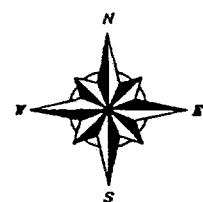


Figure 1: PORTS site map showing locations of proposed landfill site and 5 alternate sites.

Table 1. Annual estimated volumes of non-hazardous waste streams from the Portsmouth Gaseous Diffusion Plant.

WASTE STREAM	VOLUME (YD³)
Paper	2,330
Non-construction wood and waste	3,370
Asbestos	100
Routine maintenance waste	20
Construction/ demolition debris	950
Yearly total (uncompacted)	6,700
Total with 20% contingency factor (uncompacted)	8,000
Total with 20% contingency factor (compacted)	7,000

Source: Lockwood Greene, 1992.

1.3 SCOPE OF ENVIRONMENTAL ASSESSMENT

This EA has been prepared by DOE to comply with the National Environmental Policy Act (NEPA) of 1969, in accordance with the President's Council on Environmental Quality regulations that implement NEPA [40 Code of Federal Regulations (CFR) Parts 1500 through 1508] and the DOE NEPA Rule (10 CFR 1021). This EA will provide the basis for determining the significance of environmental impacts. If impacts are potentially significant, an environmental impact statement will be prepared. If not, DOE will issue a finding of no significant impact for the proposed action.

The impacts analysis in this EA focuses on the potential environmental impacts of the proposed action, no action, and offsite shipment of wastes for disposal. For

the reasons given, the following are not expected to be impacted and are dismissed from the scope of analysis:

Effects on floodplains: PORTS facilities are located beyond the 100-year and 500-year floodplain of the Scioto River and its tributaries at PORTS (FEMA, 1988).

Effects on wetlands: The U.S. Army Corps of Engineers has concurred that there are no jurisdictional wetlands present on the PORTS reservation or in the immediate vicinity (see Appendix A).

Effects on Wild and Scenic Rivers: There are no wild and scenic rivers within a 50-mile radius of PORTS (MMES, 1991).

Effects on threatened and endangered species and critical habitat: The U.S. Fish and Wildlife Service has advised DOE that no adverse impacts would be expected from the proposed action (see Appendix A).

Effects on prime farmland: The Pike County District Conservation Officer has determined that the proposed landfill site is of marginal significance, i.e., of low fertility (USDA 1990) (see Appendix A).

Effects on socioeconomic resources: Construction and operation of the proposed industrial solid waste landfill would not have significant socioeconomic impacts, because the labor force would consist mainly of local labor pools and the currently employed work force. The total construction project duration would be approximately seven to fourteen months, with a total work force of seventy-five workers.

Environmental justice: Construction and operation of the proposed facilities are not expected to affect minority populations in the PORTS region.

Effects on archaeological/historical resources: The Ohio State Historic Preservation Office (SHPO) has advised DOE that PORTS is located within a region where Adena and Hopewell Indian Mounds have existed. However, the SHPO has indicated that the location of the proposed industrial solid waste landfill is not in an area of cultural and archaeological concern (see Appendix A). The current National Register of Historic Places lists no structures of historical significance within the boundary of PORTS.

1.4 CONSULTATION WITH AGENCIES

In accordance with 10 CFR 1021.301(d), DOE will provide the EA to the State of Ohio for review prior to a decision on the significance of impacts. During the preparation of this EA, DOE has consulted with the Ohio Department of Natural Resources, Division of Natural Areas and Preserves; the U.S. Fish and Wildlife Service; the Ohio State Historic Preservation Officer; the U.S. Army Corps of Engineers; the Pike County Soil Conservation Office; and the Native American Indian Center at Selma, Ohio. (For a complete list of persons and agencies consulted, see Section 6.)

2. THE PROPOSED ACTION AND ALTERNATIVES

2.1 PROPOSED ACTION (PREFERRED ALTERNATIVE)

The preferred alternative is the construction and operation of a new industrial solid waste landfill (X-737). The landfill would be developed using an area-fill design with a phased approach. As each phase of the landfill is filled, an interim cap would be placed over that area. When capacity is reached, the landfill would be capped with a multilayer final cap.

Some facilities at the existing X-735 landfill would continue to be used, including a garage for repair and storage of equipment, administrative offices, conference room, record-keeping facilities, and shower facilities. A receiving portal, storage shed, truck scales, and leachate storage/pumping facility would be constructed to support landfill operation. The receiving portal would house the receiving clerk, who would monitor incoming refuse and maintain landfill records. The equipment shed would be used for storage, cleaning, and light maintenance of landfill earth-moving equipment such as bulldozers, landfill compactors, trucks, and other equipment required for landfill operations. Electrical service would be provided by a combination of overhead lines and underground ductbanks.

Surface water controls, utilities, groundwater monitoring wells, fencing, and a 20-ft-wide access road with a maximum grade of 12% would be developed.

Site preparation would commence during the second quarter of FY 96; the landfill would be completed and ready to receive wastes in December 1996. A labor force of 75 would be staffed locally by the PORTS work force.

2.1.1 Site Selection

DOE evaluated six sites according to OAC 3745-29-06 and 3745-29-07 standards for new industrial solid waste disposal facilities (see Appendix B):

South site (# 1), which is an old earthen spoils area created during the PORTS construction. Its most significant feature is a stream that borders the site. Because of the nearby stream and the high groundwater table, this site was rejected.

South site (# 2), which is located inside the perimeter road at the site of an old air strip. This site is extremely long and narrow, and the configuration does not lend itself well to a landfill layout. In addition, the required capacity would not be available.

East site, which is located southwest of the plant outside of the perimeter road and at the top of a ridge near the property line. There are several streams in the vicinity. This site was rejected because of its steep topography.

West site, which is the site of a demolished building located on a knoll to the west of PORTS and just outside of the perimeter road. This site was rejected because it is divided by an easement for high-voltage electric transmission lines.

Borrow area site, which is used as a source of soil and clay for building projects at PORTS. It is located in PORTS' northeast quadrant. Removal of soil and clay has decreased the elevation of much of the site, and in some areas, bedrock has been encountered. With regrading and the addition of extensive fill from offsite areas, the borrow area site is a feasible location for the landfill.

North site, which is located north of PORTS main facilities along the North Access Road. In comparison with the other five sites, this area has a relatively low groundwater table. To make the site suitable, some fill would be imported, but the volume required would be less than that of the other sites.

The north site was determined to be the most suitable for development of the new landfill because of its hydrology. In addition, it would require the least amount of site preparation, which would reduce construction costs (Lockwood Greene, 1992).

2.1.2 Landfill Design and Construction

Landfill design would follow the requirements of OAC, Chapter 3745-29, *Solid Waste Disposal Regulations* and would include the following:

- a recompact soil liner,
- a flexible membrane liner,
- a leachate management system,
- surface water controls,
- benchmarks,
- access roads,
- groundwater monitoring and control structures,
- explosive gas monitoring and control systems, and
- interim and final cap systems.

Using the area-fill approach, the X-737 landfill would evolve in phases, each of which would have a multimedia liner system, consisting of a recompact soil liner and a flexible membrane liner, in the bottom and on the interior slopes. Before the recompact soil liner is constructed, the water table elevation would be determined. OAC regulations require no less than a 15-ft buffer zone between the uppermost aquifer and the bottom of the liner. Given the approximate water table elevation at PORTS, it is expected that waste would be placed above the existing grade.

2.1.2.1 Liners

Before installation of various protective layers, soils would be tested in accordance with American Society for Testing and Materials methods to determine their physical properties, such as permeability, moisture content and density, grain size distribution, granular drainage material, and chemical compatibility.

In accordance with OAC 3745-29-08, the recompacted liner would consist of soils having a specified gradation. Each soil lift (layer) would be compacted to at least 95% of the maximum "Standard Proctor Density" or at least 90% of the maximum "Modified Proctor Density". Each lift would be compacted at the optimum moisture content. The total thickness of the liner would be a minimum of 5 ft or a minimum of 3 ft if used in conjunction with a geosynthetic clay liner (GCL) layer. The thickness and hydraulic conductivity of the geologic stratum beneath the soil liner would have to be determined before the alternative thickness could be determined. Use of the alternative thickness in conjunction with a GCL would require approval by the Director of the Ohio EPA. The minimum bottom slope of the liner would be 2%; the maximum slope would be based on compaction equipment limitations, slope stability, maximum friction angle between both natural and geosynthetic materials used in the construction, and the geosynthetic resistance to tensile forces (OAC 3745-29-08). If old boreholes are encountered during liner placement, they would be plugged with a cement grout mixture to inhibit water movement.

A flexible membrane liner would be placed on the entire surface area of the recompacted soil liner. Its installation would be based on the maximum friction angle between materials used in construction. The flexible membrane liner would be physically and chemically resistant to degradation. For example, a very-low-density polyethylene liner with fusion-welded seams would meet regulatory requirements.

An additional layer of soil would be placed over the recompacted soil liner, flexible membrane liner, and drainage layer to protect them from the intrusion of objects during construction and operation.

2.1.2.2 Leachate Management System

A leachate collection system would be installed over the geomembrane (liners). The system would contain a network of drains and pipes that would collect and transport leachate to a central storage/pumping facility. Before the drainage layer is placed, a geotextile would be placed on the geomembrane for added protection.

The central leachate storage/pumping facility, to be located near the landfill perimeter road, would consist of two storage tanks, each with a minimum one-week storage capacity (OAC 3745-29-11), and a lift station. Automatic high-level sensors would activate indicator lights when the tanks are three-fourths full. Pumps would then be used to transfer leachate from the storage tanks to a tanker truck. A diked, concrete containment pad would be used during tank-to-truck transfer. The truck would transport the leachate to a National Pollutant Discharge Elimination System (NPDES)-permitted onsite wastewater treatment facility.

2.1.2.3 Surface Water Controls

Structures would be installed to divert water from the site, manage concentrated onsite flow caused by development, and prevent sediment-laden runoff from leaving the site. All would be designed to limit flow velocity to minimize erosion. Silt fences and other temporary forms of sediment control would be used as erosion control measures and would remain in place until a vegetation cover of perennial grasses was established. Sedimentation pond storage volumes would be based on either the calculated runoff volume of a 10-year, 24-hour storm event or 0.125 acre-ft for each disturbed acre multiplied by the scheduled frequency of cleaning (in years), whichever is greater. A principal spillway would discharge the flow from a 10-year, 24-hour storm event. In addition, an emergency spillway inlet elevation would be established to provide flood storage; no flow would enter the emergency spillway during a 25-year, 24-hour storm event. Spillway lining materials would be fabricated from corrugated metal pipe with anti-seep collars. Rock rip-rap would protect the slope and bottom of the spillway from erosion. The combination of the principal and the emergency spillways would safely discharge flow from a 100-year, 24-hour storm event. Sedimentation pond discharge to a receiving ditch must meet the requirements of PORTS NPDES permits. Secondary filtration is unlikely to be necessary.

2.1.2.4 Groundwater Monitoring

Wells would be installed at appropriate locations and depths to yield samples from the uppermost aquifer and any significant zones of saturation that exist above it. Samples from these wells would be expected to reflect groundwater quality not previously affected by past landfill operations. In addition, the placement of wells would intersect the groundwater passing directly downgradient of the limits of industrial solid waste placement in accordance with OAC 3745-29-10.

2.1.2.5 Interim and Final Caps

An interim cover (cap) would be installed over filled units. Materials would be similar to those used for the liner. A multilayer final cap would be installed when all units of the landfill reach capacity. Prior to the installation of the final cap, the interim cap would be graded to a minimum of 5% slope. Maximum slope for the capping system would be 25% (4:1). When grading is complete, a gas ventilation layer would be installed. It would consist of a layer of geonet underlain by a layer of geotextile and covered with another layer of geotextile. Gas vents constructed from high-density polyethylene liner piping would intersect this layer and extend a minimum of 3 ft above the surface grade. Gases would be unable to move laterally in the landfill.

The next layer of the final cap would be a recompacted soil barrier having the same gradation and compaction requirements as the recompacted soil liner. The permeability requirement for the cap would be 1×10^{-6} m²/sec. The first lift of this layer would be a sacrificial cover to protect the geonet from possible damage incurred from "sheep-foot-type" compaction equipment. The total thickness of the barrier would be a minimum of 24 in. (18 in. of low permeability soil at 1×10^{-6} m²/sec plus

6 in. of sacrificial lift). A drainage layer would be installed over the barrier layer with geotextile placed on both the top and bottom.

The final cap would consist of either an 18 in. layer of native vegetation with 12 in. of sand beneath or 30 in. of vegetative layer with a composite synthetic drainage layer. This layer would be of sufficient thickness and fertility to support a complete and dense vegetative cover. In addition, this layer would protect the soil barrier layer from damage caused by root and frost penetration. The cap system would have a maximum projected erosion rate of five tons per acre per year.

2.1.2.6 Buildings

The equipment maintenance building would be a pre-engineered metal building of open design and would be used for storage of earth-moving equipment. A lean-to structure would enclose a work room for personnel. The open washdown area for equipment would be completed with a concrete slab sloping to a sump drain. The structural design of the equipment storage shed would be in accordance with the provisions stated in DOE Order 6430.1A, *General Design Criteria*. The main equipment area would be 60 ft long with an 18 ft eave-height. The work area would be 10 ft wide by 30 ft long and would include a lockable storage area and workbench. The open washdown area would be 40 ft wide and 60 ft long, with a concrete slab sloping to a sump drain.

The receiving portal would be a modular unit composed of three spaces—an office area, a janitor's room, and a restroom. This structure would also be a pre-fabricated, preassembled unit 17 ft long by 13 ft wide that could easily be transported to future landfill sites. Structural design would also follow DOE Order 6430.1A.

2.1.3 Landfill Operation

Administrative controls would be necessary to ensure that wastes placed in the X-737 landfill meet specific acceptance criteria. Wastes that are radioactive (above 30 picocuries per gram), hazardous (as defined by Resource Conservation Recovery Act), or contaminated with polychlorinated biphenyls (PCBs) or other toxic chemicals (governed by the Toxic Substance Control Act) would be prohibited. The 30 picocuries per gram limit is a standard that has been established by PORTS management based on values obtained from data on natural background radiation in area soils and plant process knowledge (MMES, 1991). Current DOE policy requires that wastes generated at PORTS be free of any radionuclide that has been added as a result of PORTS operations.

Waste would be accepted at the landfill between 7:30 a.m. and 2:30 p.m., Monday through Friday. Waste compaction and covering of the waste materials would continue until 4:00 p.m., after which the access gates would be locked. The landfill would be fenced and posted with "No Trespassing" signs. The landfill would be patrolled by security personnel after operating hours.

Daily cover would consist of soil or a synthetic cover, such as *Fabrisoil* or *Concover*. *Fabrisoil* is a reusable, woven polypropylene panel that is pulled into place

at the end of each day's operations. *Concover* is a slurry of earth-based materials and recycled newsprint applied by a diesel-powered sprayer. The slurry eventually hardens to form a complete daily cover. Synthetic covers must be approved by the Ohio EPA.

2.2 NO ACTION

The no-action alternative is considered in this EA, as required by 10 CFR 1021.321, to provide an environmental baseline against which impacts of the proposed action can be compared. If no action is taken, the existing X-735 landfill would continue to operate until it has reached capacity; at the current waste generation rate, the landfill would reach capacity in late 1996. At that time, X-735 would be closed, and PORTS would be without a disposal facility for non-hazardous and asbestos wastes.

2.3 OFFSITE SHIPMENT FOR DISPOSAL

Offsite disposal is a reasonably foreseeable alternative to onsite disposal. It would require that wastes be shipped separately to a nonhazardous waste disposal facility and an asbestos disposal facility. A potential drawback to offsite shipment is that PORTS wastes must be screened for specific contaminants prior to shipment in order to meet offsite facility disposal criteria. About 20% of PORTS industrial wastes is not currently screened for radioactive contamination. Thus, if PORTS chooses to send non-hazardous and asbestos wastes offsite for disposal, new waste examination and assay facilities would be required. Life-cycle cost analysis estimates for onsite disposal expenses are \$4.28 million per year. Offsite disposal estimates are \$5.57 million per year (MMES, 1992a). Because of the savings of over \$1 million, onsite disposal is the preferred alternative for nonhazardous and asbestos waste disposal.

3. AFFECTED ENVIRONMENT

3.1 AIR QUALITY

Pike County lies in the humid continental climate zone, which is situated between the dominating polar front and the tropical climates. Therefore, temperature and precipitation extremes occur.

Precipitation at PORTS varies greatly from year to year and averaged 41.33 in. from 1951 to 1980. Thunderstorms in July and August make them the wettest months, and October and November are the driest months. Winters are moderately cold, with temperatures of 32° F or below on average 99 days per year. In summer temperatures above 90° F occur an average of 26 days per year (MMES, 1992).

The PORTS region is an attainment area for the pollutants listed in the National Ambient Air Quality Standards (40 CFR Part 50) and Ohio EPA air quality standards (OAC 3745-17). The nearest Class I Prevention of Significant Deterioration area designated to restrict the degradation of ambient air quality is the Dolly Sods Wilderness Area is 174 miles east of PORTS in West Virginia.

PORTS continuously monitors airborne discharges from point and non-point sources within and outside of the plant boundary. The onsite point sources are permitted by the Ohio EPA and the U.S. EPA for the controlled release of pollutants into the atmosphere. These pollutants include

- standard industrial emissions such as fly ash,
- sulfur dioxide,
- gasoline and fuel vapors,
- cleaning agents (e.g., nitric acid, ascorbic acid, 1,1-trichloroethane),
- process coolants (chlorofluorocarbons),
- small amounts of radionuclides (radionuclides are daughter products of radioactive materials that have a measurable mean half-life), and
- a gaseous fluoride compound, which is not currently regulated by the Ohio EPA or the U.S. EPA.

PORTS does not maintain particulate matter monitors on the reservation.

3.2 WATER RESOURCES

3.2.1 Surface Water

Current monitoring data indicate that a series of Scioto River tributaries at PORTS discharge to the Ohio River. The largest natural body of water on PORTS is Little Beaver Creek, which is about 2700 ft from the proposed landfill site (Fig. 2).

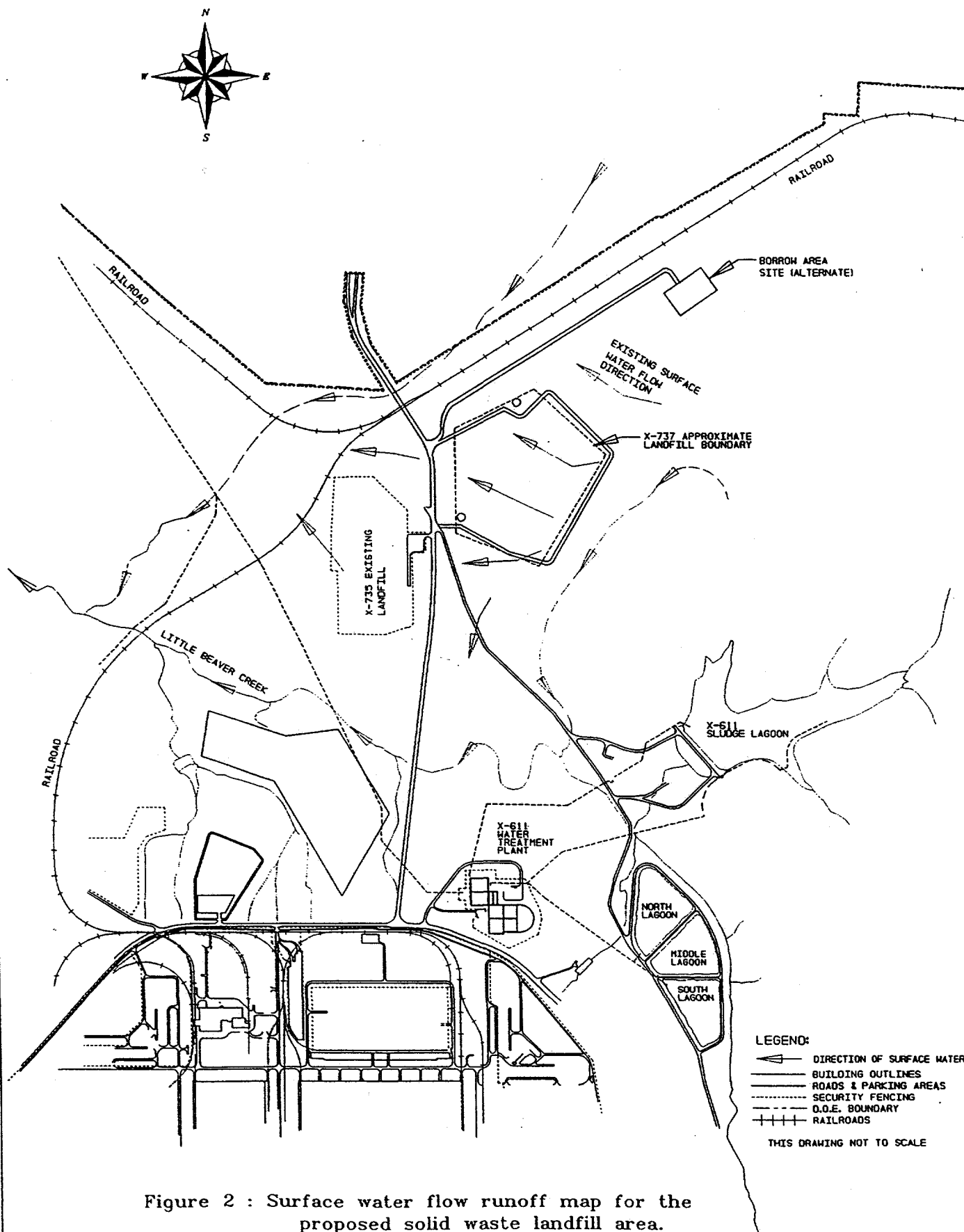


Figure 2 : Surface water flow runoff map for the proposed solid waste landfill area.

The flow in Little Beaver Creek results primarily from effluent originated at PORTS. This tributary drains the northern and northeastern areas of the site before entering Big Beaver Creek offsite (MMES, 1991). Big Beaver Creek enters the Scioto River, which then flows into the Ohio River. The Scioto River does not provide a source of drinking or industrial water downstream from PORTS, and it is not considered to be a recreational area except for of sport fishing (MMES, 1991). The State of Ohio has designated Little Beaver Creek as a warm-water aquatic habitat with the potential to supply water for local industrial and agricultural purposes (OAC 3745-09).

Stormwater discharges from PORTS will be subject to an NPDES permit, for which an application has been made with the Ohio EPA. Non-stormwater liquid effluents (point sources) from PORTS are subject to the limitations in an existing NPDES permit, which requires that total suspended solids (TSS), pH, temperature, and specific chemical constituents be monitored. Under the NPDES permit, PORTS effluents either are discharged to the surface streams (Little Beaver Creek, west drainage ditch, and an unnamed tributary) or are treated and discharged directly to the Scioto River. Little Beaver Creek is monitored in accordance with the NPDES permit.

The proposed site for the X-737 landfill is above the 100- and 500-yr floodplains of onsite surface waters, and wetlands are not present (see Appendix A).

3.2.2 Groundwater

A hydrogeologic site evaluation (Battelle 1981) details the surface and groundwater geology of the Pike County area relative to the PORTS reservation. The surface and near-surface geology at PORTS has been influenced by the effects of glaciation. PORTS is situated in an abandoned river valley of the Portsmouth River that was filled with lacustrine sediments deposited during the existence of a prehistoric lake known as Lake Tight.

Geologic materials underlying PORTS are consolidated rock units of Mississippian age sandstone and shale, and unconsolidated glacial lacustrine deposits of clay, silt, sand, and gravel. The bedrock units underlying PORTS outcrop in the north-south trending hills along the east and west portions of the facility. The topography of the proposed industrial solid waste landfill is characterized by low slopes to level ground.

Groundwater is available in very limited quantities in the bedrock units and the unconsolidated deposits below the site because of the impermeable nature of the geologic materials in which it is contained. The direction of flow and gradient is reflected in the contours of the land surface of ridges and low-lying hills. Within the plant boundary, groundwater in the bedrock is confined to the upper fractured, weathered surface and flows in a north-to-south direction. In the vicinity of streams, groundwater flows toward and into the streams near the contact between the unconsolidated materials and the bedrock surface.

PORTS monitors groundwater quality both on the PORTS site and in the adjacent residential areas. Little Beaver Creek, Big Run Creek, and other local tributaries receive groundwater discharge. Data indicate that operations at PORTS

have had no adverse chemical or radiological effects on residential drinking water wells in the area (MMES, 1991).

3.3 GEOLOGY AND SOILS

PORTS is located within the physiographic Appalachian Plateau. The uppermost rock units in this region were deposited in an inland sea during the Paleozoic era. At the end of the Paleozoic era (230 million years ago), the region was uplifted and gently folded to form a shallow basin that trends parallel to the Appalachian Mountains. Subsequent erosion of the uplifted sediments produced the deeply dissected, knobby terrain that characterizes the region today. The geology within the vicinity is dominated by Paleozoic shales and sandstones that are overlain by Pleistocene fluvial and lacustrine deposits (MMES, 1991).

The soils of the proposed landfill site are Omulga silt loam, with slopes averaging 3 to 8%. These soils are well drained and have a surface layer of dark grayish brown friable silt loam. The underlying soils are approximately 54 in. thick and are distinguished by yellowish brown, mottled, friable silt loam. The lowest horizon is a fragipan of yellowish brown, firm, brittle, silty clay loam. Because this area has been a borrow site for daily cover for the X-735 landfill, the friable silt loam normally present in undisturbed sites has been totally removed, leaving the underlying fragipan exposed (USDA, 1990).

The Pike County Soil Conservation Service has advised DOE that, according to the Soil Survey for Pike County, Ohio, soils within and adjacent to the confines of PORTS are of marginal significance and not prime farmland [i.e., of low fertility as defined by the Soil Survey of Pike County (see Appendix A)].

3.4 ECOLOGY AND LAND USE

3.4.1 Land Use

Pike County consists of farmland (including cropland, woodlot, and pasture) and forest (including Pike State Forest and portions of Wayne National Forest). Urban and suburban areas occupy approximately 1% of the total land area. Lands within or adjacent to the Scioto River floodplain are farmed intensively, particularly with grain crops such as corn and wheat. Other products, such as potatoes, cabbage, and fruits, are also cultivated in the area. Hillside terraces are more commonly used for cattle pasture. Both dairy and beef cattle are raised near the PORTS site. Other farm animals, such as horses, pigs, sheep, goats, and chickens, are raised to a lesser extent. Commercial woodlands (excluding sapling-seedling stands) are predominantly saw timber stands. Pole-timber stands are of lesser proportion.

Approximately 25,000 acres of forest are within a 5-mile radius of the plant. There are also 500 acres in urban areas within the same distance. The distribution of forest property in Pike County is similar to that of surrounding counties. Pike County is also typical to other farming regions in Ohio in productivity.

3.4.2 Vegetation

The vegetation of Pike County is represented by three major forest types, all of them second growth: mixed mesophytic (upland mixed hardwoods), mixed oak (oak-hickory), and bottomland hardwoods. The upland hardwoods areas include green ash, northern red oak, tulip poplar, red maple, and several additional species. The oak-hickory areas include white oak, northern red oak, post oak, shagbark hickory, pignut hickory, and various other associated species. The bottomland hardwoods include sycamore, sugar maple, flowering dogwood, and American beech, as well as less important species. Several areas that once were cleared have been allowed to lie fallow and are now in various stages of succession. Several small plantations of pines are located on the reservation, and several small wetland areas have developed around holding ponds and in ditch lines.

The area within the PORTS security fence is a fully developed industrial area. The grounds surrounding buildings and other fixtures are maintained as lawns and support various species of grasses and herbaceous plant species that are mowed periodically. No unique vegetation types exist within the boundaries of the reservation, and no threatened or endangered species of vegetation are known to be present on the site (see Appendix A).

3.4.3 Wildlife

The fauna of the PORTS site includes mammals, birds, amphibians, fish, reptiles, and several invertebrate phyla. Forty-nine mammals live on or around the plant site. Of these, 22 have been observed onsite. The most abundant mammal species onsite are the white-footed and the short-tailed shrews. Large mammals include the eastern cottontail rabbit, white-tailed deer, opossum, and woodchuck. In addition, the eastern chipmunk, the fox, the gray squirrel, the northern flying squirrel, and the long-tailed weasel are known to be present on the site.

One hundred sixteen bird species have been observed within the boundaries of the plant reservation. These include year-round residents, winter residents, and migratory species. Ninety-nine species of birds are known to breed within the boundaries of Pike County.

Twenty-eight species of reptiles and thirty species of amphibians live on or around the plant site. Nine species of reptiles and six species of amphibians have been observed on the reservation. The most common reptilian species are the eastern box turtle, the black rat snake, and the northern black racer. The most common species of amphibians are the American toad and the northern dusky salamander.

Fifty-eight species of fish are found in streams (Little Beaver Creek, Big Run Creek, and Big Beaver Creek) in the immediate vicinity of the plant.

A portion of the proposed landfill site was previously disturbed by industrial activities. Approximately two acres in the southeast corner were used as a borrow area for daily soil cover for the present X-735 landfill. As a result, all organic soil layers have been removed, and the area has been reseeded with perennial grasses.

The area currently represents a disturbed field in early successional stages, as indicated by the weedy species existing there.

The proposed location has the potential to host a variety of wildlife that occurs naturally within the boundary of PORTS and adjacent areas. However, very few organisms have been observed recently within the affected area because of ongoing industrial activities.

3.4.4 Threatened and Endangered Species

DOE consulted the U.S. Fish and Wildlife Service (FWS) and the Ohio Department of Natural Resources for information on threatened and endangered species in the PORTS area (Appendix A), and was advised of the potential presence of the Indiana bat (*Myotis sodalis*), which is found in limestone caves and is a federally listed endangered species, and two Ohio threatened or endangered species—the river otter (*Lutra canadensis*) and the eastern woodrat (*Neotoma floridana*). A survey of flora and fauna, community types, wetlands, and critical habitats was conducted to determine whether affected state and federally listed endangered and threatened species and rare communities or habitats were present. No threatened or endangered species, critical habitats, or wetlands were located within the affected area. The FWS and Ohio Department of Natural Resources concurred with this finding (see Appendix A).

4. ENVIRONMENTAL CONSEQUENCES

4.1 AIR QUALITY

4.1.1 No Action

Continued operation of the X-735 landfill would continue short-term, sporadic, and localized emissions from gaseous exhaust and fugitive dust. The landfill operates within the guidelines of its air emissions permit-to-install (PTI) and permit-to-operate (PTO). When the landfill reaches capacity, these emissions will cease.

4.1.2 Proposed Action

During construction of the proposed landfill, gaseous exhaust (consisting primarily of carbon monoxide and unburned hydrocarbons) would be emitted from heavy construction equipment; after the landfill was operating, fugitive dust would be emitted from earth-moving equipment.

In accordance with OAC 3745-29 *et seq.*, air emission standards for gaseous exhausts and fugitive dust would be established within the PTI and the PTO for the X-737 landfill. Emissions would be short-term, sporadic, and localized at the landfill site, and off-site impacts to ambient air quality would not result. To minimize fugitive dust, disturbed areas would be regularly spray with water or another dust suppressant as construction progresses.

Waste decay in the landfill could generate explosive gases, primarily methane. The accumulation of explosive gases would be controlled by a passive gas system which would be installed during landfill closure.

4.1.3 Offsite Disposal

Offsite shipment of non-hazardous waste for disposal at commercial facilities would not impact ambient air at PORTS. Gaseous exhaust and fugitive dust would be regulated within the permits for installation and operation of the commercial disposal facility. Emissions would be short-term, sporadic, and localized at the commercial landfill site.

4.2 WATER RESOURCES

4.2.1 No Action

Continued operation of the X-735 landfill until it reaches capacity would result in no adverse effects to water resources. After capacity is reached, PORTS nonhazardous and asbestos wastes would either being stored onsite or shipped offsite for storage/disposal. Thus, water resources at PORTS would not be impacted.

4.2.2 Proposed Action

Sanitary wastes from the receiving portal at the proposed landfill would not adversely affect water resources because they would be discharged to a septic tank and drain field. A revision to PORTS' NPDES permit would not be necessary.

Soil erosion and sediment runoff from heavy precipitation have the potential to degrade surface water quality in Little Beaver Creek and other nearby tributaries, if uncontrolled. The proposed landfill would be constructed as prescribed in OAC Chapter 3745-29 *et seq* to minimize the potential for extensive soil erosion.

Suspended solids from soil and organic debris, trace metals from oxidized scrap metal, and liquids generated from decomposing cafeteria wastes, paper products, and yard wastes could leach through an unlined landfill. The primary concern with decomposing waste leachates is an increase in the biological oxygen demand in streams and tributaries within the affected area. The proposed landfill would be lined in accordance with State of Ohio regulations that require a leachate collection system and a central leachate storage/pumping facility as well as a system of groundwater monitoring wells (see Appendix C). Because of these protective features, the proposed landfill would not be expected to adversely impact water resources.

A groundwater monitoring system with up to 14 sampling wells would be installed prior to construction to sample the uppermost aquifer for baseline groundwater quality data. Wells would be active throughout the life of the landfill and after closure; groundwater samples would be drawn routinely to determine whether any contaminants from the landfill have migrated to area surface waters or percolated to the groundwater. In addition, a sitewide groundwater monitoring program at PORTS, managed in accordance with the Ohio Consent Decree established among DOE, the Ohio EPA, and the U.S. EPA, requires a quarterly report on the groundwater quality at the PORTS site. DOE Order 5400.1 also requires routine groundwater monitoring reports to document the quality of groundwater at PORTS.

PORTS monitors for surface water quality at 21 locations around the reservation and vicinity. The frequency of monitoring and the parameters vary according to location. Monitoring protocols follow the specifications of the NPDES permit; PORTS provides a monthly written report to the Ohio EPA.

4.2.3 Offsite Disposal

Offsite shipment of non-hazardous waste for disposal at commercial facilities would have no impact on the surface and water quality of PORTS and the streams and tributaries in the vicinity. Impacts to offsite groundwater would depend on the facility location. If OAC landfill regulations are met by commercial facilities, no adverse impacts would be expected.

4.3 GEOLOGY AND SOILS

None of the alternatives considered in this EA would adversely affect the geologic structure of the area, other than temporarily modifying local topography as the landfill is developed. Prime farmland soils would not be affected by no action or the proposed action. Offsite disposal impacts to prime farmland would depend on the facility location. If OAC regulations are met by commercial facilities, no adverse impacts would be expected.

4.4 ECOLOGY AND LAND USE

Development of the proposed landfill would remove 40 acres of potential wildlife habitat from active use. This is about 0.2% of the forested area within a 5-mile radius of PORTS. Wildlife that transiently use this area would likely be displaced to similar surrounding habitat. There are no threatened and endangered species of plants or animals known to occur at PORTS; therefore, no action and the proposed action would not adversely affect protected species. Offsite disposal impacts to protected species would depend on the facility location.

4.5 HEALTH AND SAFETY

Public health and safety would not be threatened by the proposed action because no hazardous emissions or effluents would affect offsite areas. Landfill workers would be exposed to standard industrial hazards associated with the operation of heavy equipment and machinery. The proposed action would not present any unique hazards to occupational health and safety.

4.6 CUMULATIVE IMPACTS

Cumulative impacts are those that result from individual actions that collectively may adversely affect the environment. In this EA, the impacts of the proposed action are considered in combination with the impacts of PORTS operations and a proposed UF₆ cylinder storage yard.

Land Use. The proposed landfill would remove approximately 40 acres from potential industrial use within the facility boundary. The UF₆ cylinder storage yard would remove an additional 11 acres. The cumulative effect of these actions would be the removal of approximately 51 acres from further industrial development; this acreage is 6.4% of the total land available at PORTS for industrial use.

Air Quality. Fugitive dust and gaseous exhaust could affect air quality in combination with emissions from construction and operation of the UF₆ cylinder storage yard. These effects would be short-term, sporadic, and localized. Although it is unlikely, it is assumed that construction would be ongoing simultaneously at both the landfill


and cylinder yard. Because of their relative location (the landfill would be located in the northern portion of the PORTS site, while the cylinder yard would be located in the southern portion), air quality impacts would be spatially separated, and cumulative effects would not result.

Water Quality. The proposed action could result in some minor sedimentation to Little Beaver Creek and other nearby tributaries. Because of the spatial separation of the proposed action and the cylinder yard construction, cumulative impacts to surface water resources would not occur.

Ecology. The proposed industrial solid waste landfill and the UF₆ cylinder yard would remove approximately 51 acres of vegetation and wildlife habitat. Of the surrounding 25,000 acres of forest within a 5-mile radius of the plant, this would account for approximately 0.2% of similar habitat on the PORTS site.

5. ENVIRONMENTAL COMPLIANCE AND PERMIT REQUIREMENTS

The proposed landfill would be designed in accordance with Ohio EPA (3745-29 *et seq*) and DOE Orders. A PTI would be approved prior to construction activity. Air permits for disposal of refuse and asbestos in a landfill, roads, and parking areas would be covered by the PTI and PTO and would be in accordance with 40 CFR Part 61, Subpart M, and OAC 3745-29-09. Water permit(s) would be issued under the new NPDES stormwater regulations (40 CFR Part 122.26). The need for permits would be determined after stormwater samples are analyzed by the Ohio EPA. In addition, a PTI for sediment ponds associated with the landfill may be required and would be included with the PTI package for the industrial solid waste landfill (OAC 3745-29 *et seq*). A permit for asbestos burial would also be included in the PTI application for the proposed landfill (OAC 3745-29 *et seq*).



6. PERSONS AND AGENCIES CONSULTED

- James M. Borchelt, District Conservation Officer, Pike County Soil Conservation Service, Dept. of Agriculture, State Route 104, Waverly, Ohio 45690.
- Pat Jones, Division of Natural Areas and Preserves, Ohio Dept. of Natural Resources, Morse Road, Columbus, Ohio 43224.
- Ken Mueltever, U.S. Fish and Wildlife Service, Americana Parkway, Reynoldsburg, Ohio 43068.
- Terry Skipa, State Historic Preservation Officer, Ohio Archaeological and Historical Society, Ohio Historical Society, Ohio Historical Center, 1982 Velma Ave., Columbus, Ohio 43211-2497.
- David Snyder, Archaeology Reviews Manager, Ohio Archaeological and Historical Society, Ohio Historical Center, 1982 Velma Ave., Columbus, Ohio 43211-2497.
- Selma Walker, Spokesperson, Native American Indian Center, 1862 S. Parsons Ave., Columbus, Ohio 43207.

1. The first part of the document discusses the importance of maintaining accurate records of all transactions and the role of the accounting department in ensuring the integrity of the financial statements. It also highlights the need for transparency and accountability in the reporting process.

2. The second part of the document outlines the various methods used to collect and analyze data, including surveys, interviews, and focus groups. It also discusses the challenges associated with data collection and the importance of using a variety of methods to ensure the reliability of the results.

3. The third part of the document describes the results of the study, including the findings from the surveys, interviews, and focus groups. It also discusses the implications of the findings for the organization and the need for further research in this area.

4. The fourth part of the document provides a conclusion and a list of recommendations for the organization. It also includes a bibliography of the sources used in the study.

7. REFERENCES

Battelle, 1981. Final Report, Hydrogeologic Site Evaluation of the Department of Energy Portsmouth Uranium Enrichment Facility, December 18.

Energy Research and Development Administration, 1977. Final Environmental Statement, Volumes 1 and 2. Portsmouth Gaseous Diffusion Plant, Piketon, Ohio, September.

FEMA, 1988. Flood Insurance Rate Map, Pike County, Ohio and Incorporated Areas. January 15.

Lockwood Greene, 1992. Conceptual Design Report for New Solid Waste Landfill. Lockwood Greene Engineers, Inc., Oak Ridge, Tennessee.

MMES, 1991. Portsmouth Gaseous Diffusion Plant Environmental Report for 1991. Martin Marietta Energy Systems, Inc., Piketon, Ohio.


MMES, 1992a. X-735 Landfill Life Expectancy POEF-452-92-440. Portsmouth Gaseous Diffusion Plant, Piketon, Ohio.

MMES, 1992b. Technical Site Information for the Site Development Plan. Portsmouth Gaseous Diffusion Plant, Piketon, Ohio.

MMUS, 1992. Ecological Field Survey, Jackie Adams, Martin Marietta Utility Systems, Portsmouth, Ohio, July 15.

USDA, 1990. Soil Survey of Pike County, Ohio. Soil Conservation Service, Waverly, Ohio.


Ohio EPA Regulations, 1992. Anderson Publishing Co., Cincinnati, Ohio.



8. LIST OF PREPARERS

<u>Name (Affiliation)</u>	<u>Contribution</u>	<u>Degree</u>	<u>Years Experience</u>
Brenda Abke (Lockheed Martin Energy Systems)	Regulatory Compliance, Landfill Design and Construction	B.S., Geology	1.5
Jackie Adams (Lockheed Martin Utility Systems)	Draft EA, Ecological Survey	B.S., Botany	2.5
Lee Hamblin (Lockheed Martin Energy Systems)	Revised Draft EA, Comments Resolution	B.S., Biology	4
Andrea Campbell (DOE-Oak Ridge Operations)	Technical Review, Final Draft EA	M.S., Biology	24

APPENDIX A: AGENCY CONSULTATION AND FIELD SURVEYS



An ecological survey was conducted on July 15, 1992, using the modified point-centered quarter sampling technique (Kooser and Rankin). The survey was conducted to identify community types and the presence of areas with the potential to be identified as wetlands. The survey was cross-referenced with topographical maps for Waverly, Waverly South, Lucasville, and Wakefield (Department of Interior, 1987), with *Wetlands Identification: Federal Manual for Identifying and Delineating Jurisdictional Wetlands* (Government Institutes, 1989), and with the endangered and threatened species lists for Ohio. Additionally, the Division of Natural Areas and Preserves, Department of Natural Resources, was consulted.

The Pike County Soil Conservation District Office was consulted to determine whether prime farmland would be affected by the proposed action. According to the District Conservation Officer, the affected soils are considered to be of marginal significance even prior to disturbance.

Letters confirming consultation with these state and federal agencies are included in this appendix.

REFERENCES


Department of Interior, 1987. Topographical Maps for Quadrants: Waverly, Waverly South, Lucasville, and Wakefield. Division of Geological Survey, Ohio, Pike County. 7.5 Minute Series.

Kooser, James G. and Wilson T. Rankin. A Modified Point-Centered Quarter Sampling Technique: A Tool for Plant Community Classification and Evaluation. Division of Natural Areas and Preserves, Ohio Department of Natural Resources, Morse Road, Columbus, Ohio 43224.

Strausbaugh, P.D. and Earl L. Core, 1977. Flora of West Virginia. Seneca Books, Inc., Grantsville, West Virginia.

Ohio Historic Preservation Office

Ohio Historical Center
1982 Velma Avenue
Columbus, Ohio 43211-2497
614/297-2470
Fax 297-2411



OHIO
HISTORICAL
SOCIETY
SINCE 1885

April 2, 1993

Ms. Jackie Adams
Martin Marietta Energy Systems, Inc.
P.O. Box 628
Piketon, OH 45661

Re: Solid Waste Landfill
Portsmouth Gaseous Diffusion Plant, Pike County, Ohio

Dear Ms. Adams,

This is in response to correspondence from your office dated March 8, 1993 (received March 8) regarding the above referenced project, with additional information obtained during a meeting on March 8, 1993 with David Snyder (OHPO). The comments of the Ohio Historic Preservation Office (OHPO) are submitted in accordance with provisions of the National Historic Preservation Act of 1966, as amended (16 U.S.C. 470 [36 CFR 800]); the Department of Energy serves as the lead federal agency. My staff has reviewed this project, and I offer the following comments.

The project entails construction and operation of solid waste landfill site. According to information provided this office, the landfill operation will be situated in an area which has been previously disturbed by borrow operations and will not involve use of off-site borrow from any previously undisturbed area. A check of our records shows that there are currently no known sites listed in the Ohio Archaeological Inventory for the project area. Based on the extent of previous disturbance in the project area, it is my opinion that no property eligible for inclusion or included in the National Register of Historic Places will be affected by the proposed project. No further coordination with this office is necessary for this project unless there is a change in the scope of work. In addition, if new or additional sites are discovered, this office should be notified (36 CFR 800.11(d)(1)).

Any questions concerning this matter should be addressed to David Snyder at (614) 297-2470, between the hours of 8 am. to 5 pm. Thank you for your cooperation.

Sincerely,

Martha J. Raymond

Martha Raymond, Department Head
Technical and Review Services

MJR/DMS:ds



George V. Voinovich • G
Frances S. Buchholzer •

April 14, 1993

Eugene Gillespie
USDOE
Portsmouth Gaseous Diffusion Plant
P.O. Box 700, MS1213
Piketon, Ohio 45661

Dear Mr. Gillespie:

After reviewing our maps and files, I find the Division of Natural Areas and Preserves has no records of rare species at the proposed solid waste landfill site at the Portsmouth Gaseous Diffusion Plant.

There are no existing or proposed state nature preserves or scenic rivers in the project area. We are also unaware of any unique ecological sites, geologic features, breeding or non-breeding animal concentrations, champion trees, state parks, forests or wildlife areas in the vicinity.

Our inventory program has not completely surveyed Ohio and relies on information supplied by many individuals and organizations. Therefore, a lack of records for any particular area is not a statement that rare species or unique features are absent from that area. Please note that we inventory only high-quality plant communities and do not maintain an inventory of all Ohio wetlands.

Please contact me at (614) 265-6818 if I can be of further assistance.

Sincerely,

Debbie Woischke

Debbie Woischke, Ecological Analyst
Division of Natural Areas & Preserves

DW/tmc



United States Department of the Interior

Fish and Wildlife Service
Reynoldsburg Field Office
6950-H Americana Parkway
Reynoldsburg, Ohio 43068-4115



In Reply Refer to:

(614) 469-6923/FAX (614) 469-6919
April 12, 1993

Mr. Eugene W. Gillespie
Department of Energy
Portsmouth Enrichment Office
Post Office Box 700
Piketon, Ohio 45661-0700

Dear Mr. Gillespie:

This responds to your April 6, 1993 letter requesting our comments on your proposal to construct a 35 acre non-hazardous solid waste landfill within the boundaries of the Portsmouth Gaseous Diffusion Plant (PORTS). The site is near Piketon, in Pike County, Ohio. The site selected for the landfill has been utilized as a source to obtain daily soil cover for the existing operating landfill.

These comments are provided under the authority of the Endangered Species Act of 1973, as amended.

ENDANGERED SPECIES COMMENTS: The proposed project lies within the range of the Indiana bat, a Federally listed endangered species. Due to type of habitat in the project area, the project, as proposed, will have no impact on this species. This precludes the need for further action on this project as required by the 1973 Endangered Species Act, as amended. Should the project be modified or new information become available that indicates listed or proposed species may be affected, consultation should be initiated.

Sincerely,

Kent E. Kroonmeyer
for Kent E. Kroonmeyer
Supervisor

cc: DOW, Wildlife Environmental Section, Columbus, OH
ODNR, Office of Realty and Land Management, Columbus, OH
Ohio EPA, Water Quality Monitoring, Attn: G.Hesse, Columbus, OH
US EPA, Office of Environmental Review, Chicago, IL



DEPARTMENT OF THE ARMY
HUNTINGTON DISTRICT, CORPS OF ENGINEERS
602 EIGHTH STREET
HUNTINGTON, WEST VIRGINIA 25701-2070

REPLY TO
ATTENTION OF:

December 13, 1993

Operations and Readiness Division
Regulatory Functions Branch
Un. Trib. Little Beaver Cr.-No Permit Req.

Ms. Jackie Adams
MMUS NEPA Compliance Coordinator
Martin Marietta Utility Services, Inc.
P.O. Box 628
Piketon, Ohio 45661

Dear Ms. Adams:

I refer to your letter dated October 13, 1993 concerning the proposed solid waste landfill project at the Portsmouth Gaseous Diffusion Plant located in Piketon, Pike County, Ohio. In the letter, you requested a review of the wetland survey of the proposed project site as part of your environmental assessment to meet NEPA requirements.

Information from the December 2, 1993 on-site meeting between you and a member of my staff indicated that the proposed project area has no observable jurisdictional wetlands. Therefore, no Department of the Army permit will be required for the work done within the project area.

If you have any questions, please contact Douglas Adamo at (304) 529-5210.

Sincerely,

A handwritten signature in cursive script, appearing to read "James M. Richmond".

James M. Richmond
Chief, Ohio/Kentucky Permit
Section

FLORA LIST FOR THE PROPOSED SOLID WASTE LANDFILL SITE

JULY 15, 1992

Apocynum cannabinum	Hypericum canadense
(Dog Bane)	(St. John's Wort)
Asclepias hirtella	Cassia nictitans
(Milkweed)	(Wild Sensitive Plant)
Asclepias purpurascens	Lespedeza hirta
(Milkweed)	(Bush Clover)
Rudbeckia hirta	Lespedeza cuneata
(Black-eyed Susan)	(Bush Clover)
Medicago lupulina	Daucus carota
(Black Medick)	(Wild Carrot)
Verbascum blatteria	Chrysanthemum leucanthemum
(Moth Mullein)	(Ox-eye Daisy)
Verbascum thapsus	Solanum americanum
(Moth Mullein)	(Nightshade)
Erigeron annuus	Cirsium vulgare
(Daisy Fleabane)	(Bull Thistle)
Ambrosia artemisiifolia	Rubus pugnax
(Ragweed)	(Dewberry)
Melilotus alba	Rhus radicans
(White Sweet Clover)	(Poison Ivy)
Melilotus officinalis	Solidago sp.
(Yellow Sweet Clover)	(Goldenrod)
Trifolium pratense	Plantago major
(Red Clover)	(Plantain)
Chichorium intybus	Plantago lanceolata
(Chickory)	(Lance-leaf Plantain)
Convolvulus arvensis	Plantago aristata
(Morning Glory)	(Plantain)
Verbena hastata	Oxalis europaea
(Vervain)	(Wood Sorrel)
Verbena urticifolia	Rhus glabra
(Vervain)	(Smooth Sumac)
Achillea millefolium	Bidens aristosa
(Yarrow)	(Beggar Ticks)
Eupatorium fistulosum	Rosa multiflora
(Joe-pie Weed)	(Rose)
Eupatorium perfoliatum	Onoclea sensibilis
(Boneset)	(Sensitive Fern)
Monarda fistulosa	Rumex crispus
(Wild Bergomot)	(Sour Dock)
Prunella vulgaris	Phaseolus sp.
(Self-Heal)	(Wild Bean)
Pycnanthemum virginianum	Eragrostis sp.
(Mountain Mint)	(Love Grass)
Hypericum gentianoides	Lobelia inflata
(St. John's Wort)	(Indian Tobacco)

U.S. Department of Agriculture

FARMLAND CONVERSION IMPACT RATING

PART I (To be completed by Federal Agency)

Date Of Land Evaluation Request

June 2, 1992

Name Of Project
Construction & Operation of a Solid Waste Landfill

Federal Agency Involved

Department of Energy

Proposed Land Use

County And State

Pike County, Ohio

Date Request Received By SCS

6-9-92

PART II (To be completed by SCS)

Does the site contain prime, unique, statewide or local important farmland?
(If no, the FPPA does not apply - do not complete additional parts of this form):

Yes No

☐ ☒

Acres Irrigated

Average Farm Size

Major Crop(s)

Farmable Land In Govt. Jurisdiction

Acres:

%

Amount Of Farmland As Defined In FPPA

Acres:

%

Name Of Land Evaluation System Used

Name Of Local Site Assessment System

Date Land Evaluation Returned By SCS

6-9-92

PART III (To be completed by Federal Agency)

Alternative Site Rating

Site A

Site B

Site C

Site D

A. Total Acres To Be Converted Directly

38

B. Total Acres To Be Converted Indirectly

--

C. Total Acres In Site

38

PART IV (To be completed by SCS) Land Evaluation Information

A. Total Acres Prime And Unique Farmland

B. Total Acres Statewide And Local Important Farmland

C. Percentage Of Farmland In County Or Local Govt. Unit To Be Converted

D. Percentage Of Farmland In Govt. Jurisdiction With Same Or Higher Relative Value

PART V (To be completed by SCS) Land Evaluation Criterion

Relative Value Of Farmland To Be Converted (Scale of 0 to 100 Points)

PART VI (To be completed by Federal Agency)

Site Assessment Criteria (These criteria are explained in 7 CFR 658.5(b))

Maximum Points

1. Area In Nonurban Use

2. Perimeter In Nonurban Use

3. Percent Of Site Being Farmed

4. Protection Provided By State And Local Government

5. Distance From Urban Builtup Area

6. Distance To Urban Support Services

7. Size Of Present Farm Unit Compared To Average

8. Creation Of Nonfarmable Farmland

9. Availability Of Farm Support Services

10. On-Farm Investments

11. Effects Of Conversion On Farm Support Services

12. Compatibility With Existing Agricultural Use

TOTAL SITE ASSESSMENT POINTS

100

PART VII (To be completed by Federal Agency)

Relative Value Of Farmland (From Part V)

100

Total Site Assessment (From Part VI above or a local site assessment)

160

TOTAL POINTS (Total of above 2 lines)

260

Site Selected:

Date Of Selection

Was Local Site Assessment Used?

Yes ☒No ☐

Post-It™ brand fax transmittal memo 7671

of pages

7

To	See Perkins	From	Jackie Davis
Co.		Co.	
Dept.		Phone #	2028

See,
I've ended
the portion the
Site Conservation
office followed
No signature is
required

Also 2nd copy
is done
just wanted
to highlight
the SCS
portion

Jackie


U.S. Department of Agriculture

FARMLAND CONVERSION IMPACT RATING


PART I (To be completed by Federal Agency)		Date Of Land Evaluation Request <u>June 2, 1992</u>	
Name Of Project <u>Construction & Operation of a Solid Waste Landfill</u>		Federal Agency Involved <u>Department of Energy</u>	
Proposed Land Use <u>Solid Waste Landfill</u>		County And State <u>Pike County, Ohio</u>	
PART II (To be completed by SCS)		Date Request Received By SCS <u>6-9-92</u>	
Does the site contain prime, unique, statewide or local important farmland? (If no, the FPPA does not apply - do not complete additional parts of this form).		Yes <input type="checkbox"/>	No <input checked="" type="checkbox"/>
Major Crop(s)	Farmable Land In Govt. Jurisdiction Acres: %	Acres Irrigated	Average Farm Size
Name Of Land Evaluation System Used	Name Of Local Site Assessment System	Amount Of Farmland As Defined in FPPA Acres: %	
		Date Land Evaluation Returned By SCS <u>6-9-92</u>	
PART III (To be completed by Federal Agency)		Alternative Site Rating	
		Site A	Site B
A. Total Acres To Be Converted Directly		38	38
B. Total Acres To Be Converted Indirectly		--	--
C. Total Acres In Site		38	38
PART IV (To be completed by SCS) Land Evaluation Information			
A. Total Acres Prime And Unique Farmland			
B. Total Acres Statewide And Local Important Farmland			
C. Percentage Of Farmland In County Or Local Govt. Unit To Be Converted			
D. Percentage Of Farmland In Govt. Jurisdiction With Same Or Higher Relative Value			
PART V (To be completed by SCS) Land Evaluation Criterion			
Relative Value Of Farmland To Be Converted (Scale of 0 to 100 Points)			
PART VI (To be completed by Federal Agency)		Maximum Points	
Site Assessment Criteria (These criteria are explained in 7 CFR 658.5(b))			
1. Area In Nonurban Use			
2. Perimeter In Nonurban Use			
3. Percent Of Site Being Farmed			
4. Protection Provided By State And Local Government			
5. Distance From Urban Builtup Area			
6. Distance To Urban Support Services			
7. Size Of Present Farm Unit Compared To Average			
8. Creation Of Nonfarmable Farmland			
9. Availability Of Farm Support Services			
10. On-Farm Investments			
11. Effects Of Conversion On Farm Support Services			
12. Compatibility With Existing Agricultural Use			
TOTAL SITE ASSESSMENT POINTS		100	
PART VII (To be completed by Federal Agency)			
Relative Value Of Farmland (From Part V)		100	
Total Site Assessment (From Part VI above or a local site assessment)		160	
TOTAL POINTS (Total of above 2 lines)		260	
Site Selected:		Date Of Selection	
Reason For Selection:		Was A Local Site Assessment Used? Yes <input type="checkbox"/> No <input checked="" type="checkbox"/>	

REFERENCES


- Kooser, James G. and Wilson T. Rankin. A modified point-centered quarter sampling technique: a tool for plant community classification and evaluation. Division of Natural Areas and Preserves, Ohio Department of Natural Resources, Morse Road, Columbus, Ohio 43224.
- Wetlands Identification: Federal Manual for Identifying and Delineating Jurisdictional Wetlands. August 1989. Government Institutes Inc.
- Strausbaugh, P.D. and Earl L. Core, 1977. Flora of West Virginia. Seneca Books, Inc., Grantsville, West Virginia.



APPENDIX B: SOLID WASTE LANDFILL DECISION MATRIX



This appendix contains the Solid Waste Landfill Decision Matrix, which was developed by a committee composed of the Project Management, Engineering, Waste Management, and Environmental Management divisions. The matrix is based on project knowledge and the known hydrology (surface and groundwater) and local topography of each alternative site.




PORTS Solid Waste Landfill Decision Matrix

DESCRIPTION/CRITERIA	NORTH SITE	BORROW AREA SITE	WEST SITE	EAST SITE	SOUTH SITE #1	SOUTH SITE #2
Locate so that there is 15 feet between the uppermost groundwater aquifer and bottom of the waste unit clay liner	6	6	2	4	2	4
Do not locate in a 100-year flood way	6	6	6	6	6	6
Do not locate in sand or gravel pit if sand or gravel has not been completely removed	6	6	6	6	6	6
Do not locate in a limestone or sandstone quarry	6	6	6	6	6	6
Do not locate so that contaminants could reach a public water supply well within five years	6	6	6	6	6	6
Do not locate above a sole source aquifer	6	6	6	6	6	6
Do not locate in an area of potential subsidence caused by an underground mine	6	6	6	6	6	6


PORTS Solid Waste Landfill Decision Matrix

DESCRIPTION/CRITERIA	NORTH SITE	BORROW AREA SITE	WEST SITE	EAST SITE	SOUTH SITE #1	SOUTH SITE #2
Do not locate above an unconsolidated aquifer capable of sustaining a well within 1,000 feet of the waste that will yield 100 gpm for 24 hours	6	6	6	6	6	6
Do not locate within 200 feet of a fault that has had a displacement in Holocene time	6	6	6	6	6	6
Do not locate within 1,000 feet of a well, developed spring, or house	6	6	6	6	6	6
Do not locate within 300 feet of the property line	6	5	6	6	6	6
Do not locate within 200 feet of a stream, lake, or wetland	6	6	6	6	6	6
Located within the confines of PORTS reservation	6	6	6	6	6	6
Utility installation costs	6	4	3	3	5	4
Site topography	4	1	2	1	5	6
Potential for contaminated soils	6	6	6	6	1	3

**APPENDIX C: GROUNDWATER MONITORING SYSTEM AND LANDFILL
DIAGRAMS**



Following are (1) diagrams for the placement of groundwater monitoring wells at the proposed north location and (2) a detailed depiction of the type of groundwater monitoring well that would be installed for the monitoring system. The hydrogeologic and geotechnical investigation for the proposed industrial solid waste landfill has been initiated but not completed. Also included are diagrams from the *Conceptual Design Report for New Solid Waste Landfill*, depicting the general layout and details of construction for the leachate collection system, the other support buildings, the various layers necessary to line and cap each cell, and the orientation of cells.



**THE UNITED STATES DEPARTMENT OF ENERGY
ANNOUNCES THE AVAILABILITY FOR PUBLIC REVIEW
OF THE ENVIRONMENTAL ASSESSMENT
AND
FINDING OF NO SIGNIFICANT IMPACT
FOR THE CONSTRUCTION AND OPERATION OF
AN INDUSTRIAL SOLID WASTE LANDFILL**

The U.S. Department of Energy (DOE) announces that the Environmental Assessment (EA) report and Finding of No Significant Impact (FONSI) for the Construction and Operation of an Industrial Solid Waste Landfill at the Portsmouth Gaseous Diffusion Plant have been placed in the Environmental Information Center and are available for public review through December 21, 1995.

DOE prepared an EA to analyze the potential environmental consequences of this proposed action and the alternatives. This EA was prepared in accordance with the requirements of the National Environmental Policy Act (NEPA), the Council on Environmental Quality regulations implementing NEPA, and the DOE NEPA regulations. The purpose of this EA was to evaluate potential impacts to resources directly or indirectly affected by the construction and operation of the new industrial solid waste landfill on plantsite. The EA describes the resources in the existing environment of PORTS that could be impacted by the proposed action. Based on the analysis in the EA, DOE has determined that the proposed action is not a major Federal action that would significantly affect the quality of the human environment within the context of NEPA. Therefore, preparation of an Environmental Impact Statement (EIS) is not required, and DOE has issued a FONSI.

The EA and FONSI for the Construction and Operation of an Industrial Solid Waste Landfill are available at the following location and times:

U.S. Department of Energy's
Environmental Information Center
505 W. Emmitt Avenue, Suite 3
Waverly, Ohio 45690
Telephone: (614) 947-5093

Hours: Monday, Tuesday, Wednesday, & Friday 10:00 am - 4:00 pm
Thursday 9:00 am - 12:00 noon

Technical Contact: Dewintus Perkins
NEPA Document Manager
U.S. Department Of Energy
P.O. Box 700
Piketon, Ohio 45661
Telephone: (614) 897-5524

Questions concerning the DOE NEPA process may be directed to Carol Borgstrom (202) 586-4600 or (800) 472-2756.

memorandum

DATE: October 25, 1995

REPLY TO


ATTN OF: SE-311:Phillips

SUBJECT: FINAL ENVIRONMENTAL ASSESSMENT FOR THE CONSTRUCTION AND OPERATION OF AN INDUSTRIAL SOLID WASTE LANDFILL AT PORTSMOUTH GASEOUS DIFFUSION PLANT, PIKETON, OHIO (DOE/EA-0767)

TO: Robert D. Dempsey, Assistant Manager for Environmental Management, EW-90

The above referenced Environmental Assessment (EA), dated October 1995, has been reviewed in accordance with delegated responsibilities under Department of Energy (DOE) 5440.1E. Based upon review, recommendations made by your staff, and after consultation with the Office of Chief Counsel and the National Environmental Policy Act (NEPA) Compliance Officer, I have determined that the EA is adequate for publication and is hereby approved. I have also determined that within the meaning of the NEPA, the proposed action is not a major Federal action significantly affecting the quality of the human environment. Therefore, the preparation of an Environmental Impact Statement is not required. The basis for this determination is explained in the attached Finding of No Significant Impact (FONSI).

Please note that your office is responsible for providing public notice of the availability of the EA and FONSI in accordance with 40 CFR 1506.6(b); 10 CFR 1021.322; and DOE 5440.1E, paragraph 6A(24). I am providing a copy of these documents for your files.


James C. Hall
Manager

Attachments

cc w/attachments:

M. Kleinrock, EM-22, HQ/FORS

P. Phillips, SE-311, ORO

R. Sleeman, EW-91, ORO

S. Riddle, EW-91, ORO

L. Cusick, LMES, K-25

D. Taylor, LMES, PORTS

D. Perkins, EF-21, PORTS

J. Sheppard, EF-21, PORTS

C. Borgstrom, EH-42, HQ/FORS (5 copies & 1 electronic copy)

Environmental Information Center, Waverly, Ohio

FINDING OF NO SIGNIFICANT IMPACT

Construction and Operation of an Industrial Solid Waste Landfill

at Portsmouth Gaseous Diffusion Plant, Piketon, Ohio

AGENCY: U.S. DEPARTMENT OF ENERGY

ACTION: FINDING OF NO SIGNIFICANT IMPACT

SUMMARY: The U.S. Department of Energy (DOE) has completed an environmental assessment (DOE/EA-0767) of the proposed construction and operation of an industrial solid waste landfill at the Portsmouth Gaseous Diffusion Plant (PORTS), Piketon, Ohio. The proposed action would involve construction of an area-fill design landfill using a phased approach. The new landfill would be located within the boundaries of the PORTS and would receive paper products, demolition debris, plastics, garbage, yard wastes, wood, fly ash, and asbestos. Based on the results of the analysis reported in the EA, DOE has determined that the proposed action is not a major Federal action that would significantly affect the quality of the human environment within the context of the National Environmental Policy Act of 1969 (NEPA). Therefore, preparation of an environmental impact statement (EIS) is not necessary, and DOE is issuing this Finding of No Significant Impact (FONSI).

PUBLIC AVAILABILITY OF EA AND FONSI: Copies of the EA and FONSI may be reviewed at the following address and obtained from:

Mr. Eugene W. Gillespie, Site Manager
U.S. Department of Energy
P.O. Box 700
Piketon, Ohio 45661-0700
Telephone: (614) 897-5010.

INFORMATION ON THE NEPA PROCESS: For information on the NEPA process, please contact:

Ms. Patricia W. Phillips, NEPA Compliance Officer
U.S. Department of Energy
Environmental Protection Division, SE-311
200 Administration Road
Oak Ridge, Tennessee 37830-8739
Telephone: (423) 576-4200.

BACKGROUND: The U.S. Department of Energy (DOE), Office of Waste Management, proposes to construct and operate a solid waste landfill within the boundary of the Portsmouth Gaseous Diffusion Plant (PORTS), Piketon, Ohio. The purpose of the proposed action is to provide PORTS with additional landfill capacity for non-hazardous and asbestos wastes. The proposed action is needed to support continued operation of PORTS, which generates non-hazardous waste on a daily basis and asbestos waste intermittently.

ALTERNATIVES: Three alternatives are evaluated in this environmental assessment (EA): the proposed action (construction and operation of the X-737 landfill), no-action, and offsite shipment of industrial solid wastes for disposal.

If no action is taken, the landfill presently in use, X-735, would continue to operate until it has reached capacity; at the current waste generation rate, this is estimated to be late in 1996. At that time, X-735 would be closed, and PORTS would lack a disposal facility for its non-hazardous and asbestos wastes. (Closure of X-735 would be the subject of a future environmental review and is not part of this proposed action.) Offsite disposal would require that wastes be shipped separately to a non-hazardous waste disposal facility and an asbestos disposal facility. A potential drawback to offsite shipment is the cost associated with screening PORTS wastes for specific contaminants prior to shipment in order to meet offsite facility disposal criteria.

ENVIRONMENTAL IMPACTS: Results of impacts analyses are as follows:

Land Use

There would be no adverse impacts because the landfill would be constructed and operated in an industrial area.

Geology and Soils

Development of the landfill would alter local topography. Based on consultation with the Pike County office of the U.S. Department of Agriculture, Soil Conservation Service, no prime farmland would be affected by the proposed action.

Air Quality

Fugitive dust and gaseous exhaust would result from vehicles, heavy equipment, and traffic during construction and operation of the landfill. Impacts would be short-term, sporadic, and localized in the immediate area of the landfill. Pollutants would dilute and disperse in the atmosphere as they

travel offsite. Thus, offsite ambient air quality would not be adversely affected.

Water Resources

Minor erosion and sedimentation could occur from soils disturbance. Siltation could temporarily increase suspended solids in Little Beaver Creek and nearby tributaries. The proposed landfill would be lined and would have a leachate collection system, in accordance with State of Ohio regulations. Therefore, leachate migration to surface waters and groundwater would not be expected to result in adverse impacts.

Biota

Less than 1% of forested land within a 5-mile radius of PORTS would be removed by the proposed action. Wildlife at the proposed landfill site would be displaced to nearby similar habitat, which is abundant. Consultation with the U.S. Fish and Wildlife Service indicates that no threatened or endangered species or critical habitat would be affected by the proposed action.

Floodplain/Wetlands

The proposed site is not located within a floodplain, and no wetlands would be affected.

Cultural Resources

The proposed project would not affect any sites on or eligible for the National Register of Historic Places or archaeological resources. Concurrence of the State Historic Preservation Officer was obtained.

Socioeconomics

The local economy and infrastructure would not be impacted by the proposed action because force would come from the current PORTS work force.

Environmental Justice

The proposed action would not result in significant adverse impacts, and thus would not disproportionately affect minority populations near Portsmouth.

Health and Safety

PORTS workers would be exposed to standard industrial hazards associated with the operation of heavy machinery and landfill equipment. The proposed

action would not present any unique hazards to occupational health and safety.

DETERMINATION: Based on the findings of this EA, DOE has determined that the proposed construction and operation of an industrial solid waste landfill at the Portsmouth Gaseous Diffusion Plant would not constitute a major Federal action that would significantly affect the quality of the human environment within the context of the National Environmental Policy Act. Therefore, preparation of an environmental impact statement is not required.

Issued by the U.S. Department of Energy, Oak Ridge Operations Office, Oak Ridge, Tennessee, this 25th day of October, 1995.



James C. Hall
Manager, Oak Ridge Operations Office