



# ***Border Management Systems Model Module 2***



## ***Why Utilize a Systems Model?***

- **All levels of border security policy, planning, and operations need to be considered as an integrated, interactive whole.**
- **What happens in one area inevitably impacts another.**
- **No person or organization operates in a vacuum.**
- **The systems model provides an integrated framework by which we can consider all of the components of border management.**



## ***Model Mission Statement***

***Strategically deploy a system of personnel, physical elements, and information systems to implement border policies regulating the flow of people and goods across national boundaries, and defending against national security threats.***

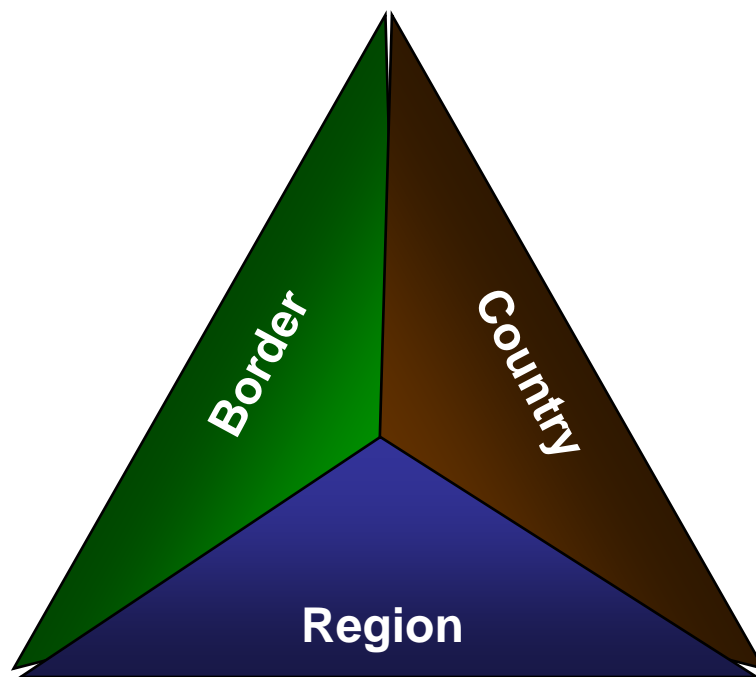


# *Model Principles*

- **Command Structure Clarity**
  - Clear top-down articulation of policies, postures, and priorities
- **Information-Driven Operations**
  - Operators should be informed by timely intelligence and event analysis
- **Deterrence through Enforcement and Defense-in-Depth**
  - Enforcement and defensive measure send a message to challengers and adversaries
- **Technology Deployment as a Force Multiplier**
  - Technology is not a substitute for human resources, but can enhance capabilities
- **Flexibility to Address Dynamic Challenges**
  - The system must respond and adapt to ever growing and adapting challenges

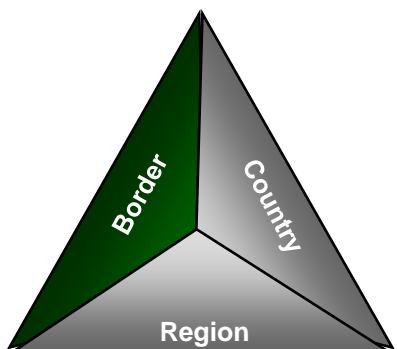


# ***Border Management Systems Model***





# Border System Elements



- Points of entry and areas in between, in the domains of:

- Land
- Water
- Air

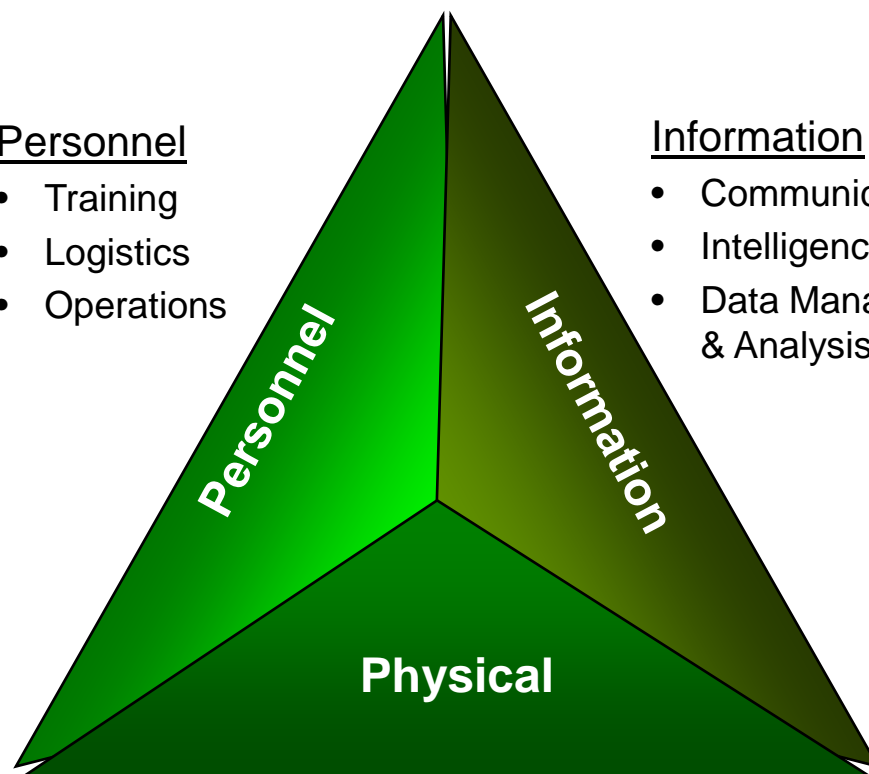


## Personnel

- Training
- Logistics
- Operations

## Information

- Communications
- Intelligence
- Data Management & Analysis

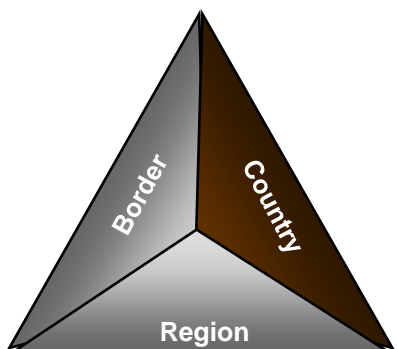


## Physical

- Infrastructure
- Equipment & Technology
- Logistics



# Country System Elements

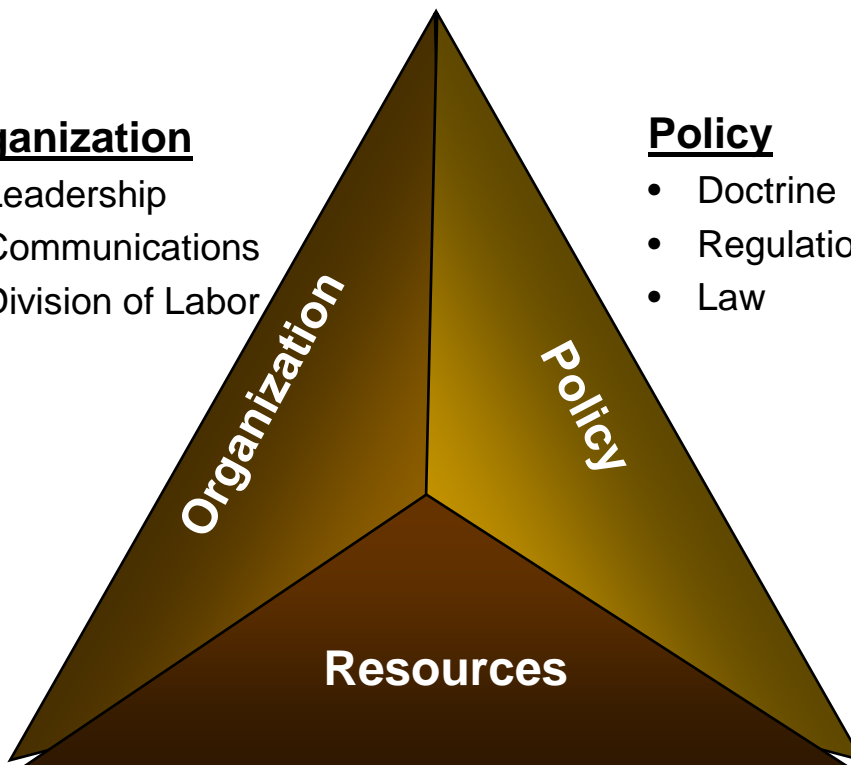


## Organization

- Leadership
- Communications
- Division of Labor

## Policy

- Doctrine
- Regulations
- Law

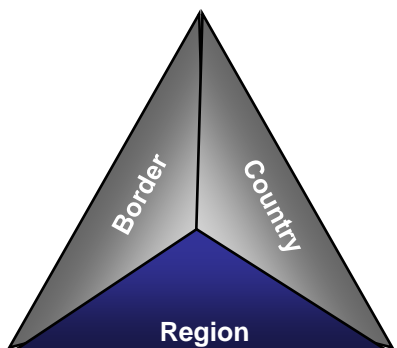


## Resources

- Financial
- Technical
- Human



# Regional System Elements

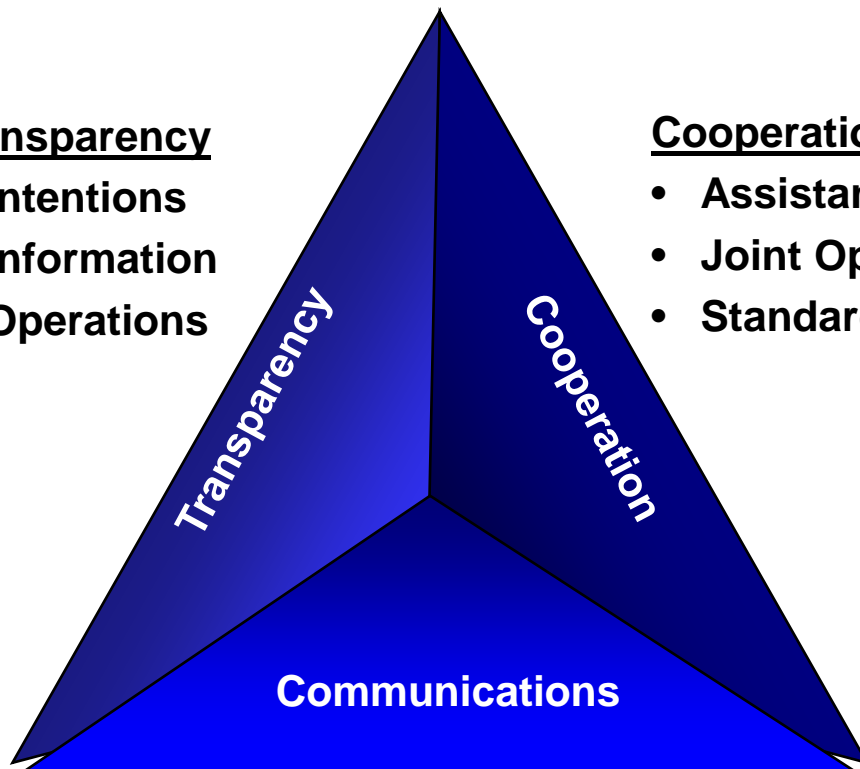


## Transparency

- Intentions
- Information
- Operations

## Cooperation

- Assistance
- Joint Operations
- Standards



## Communications

- Operational
- Bilateral
- Multilateral

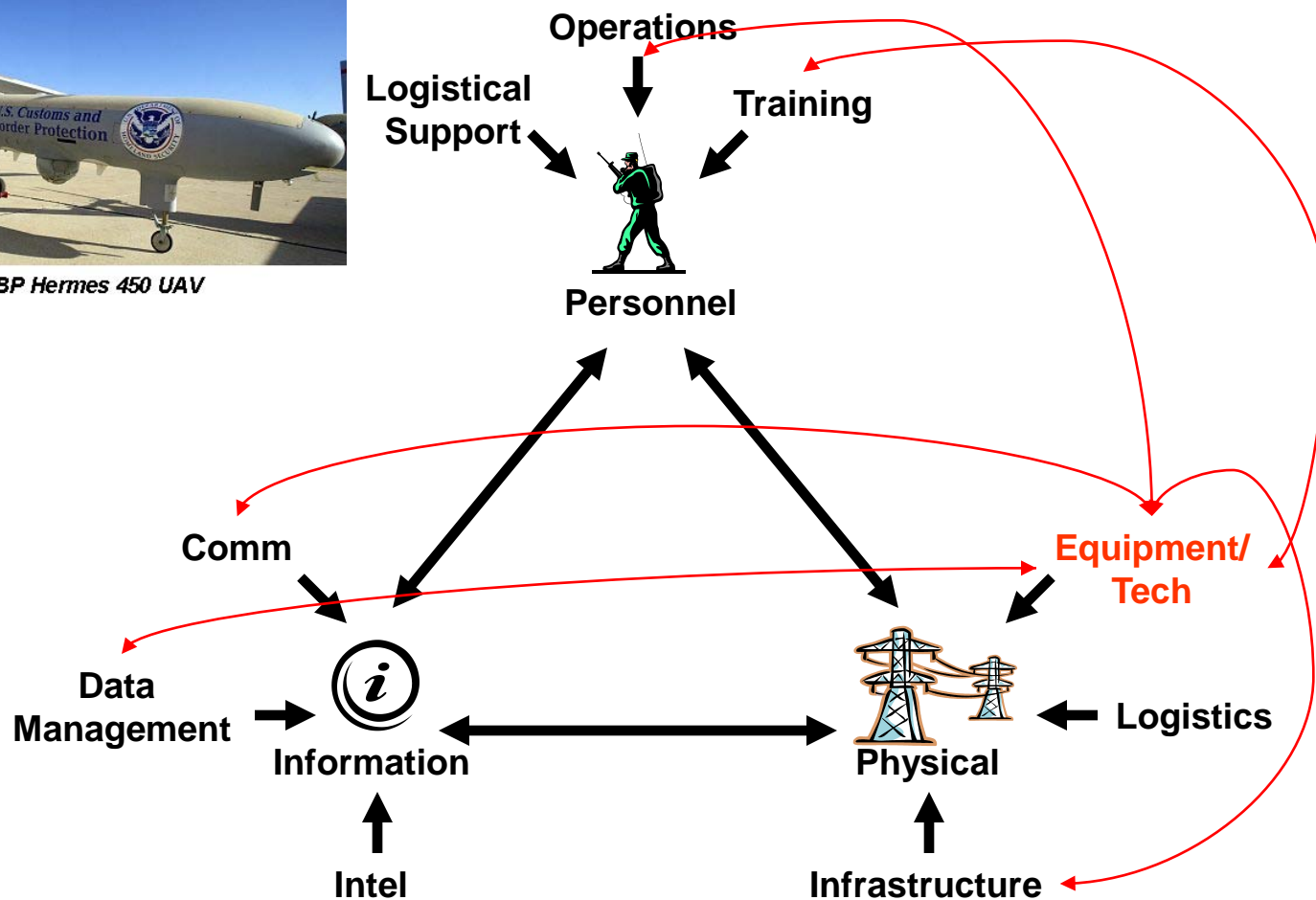




# Applying the Model: Border Level



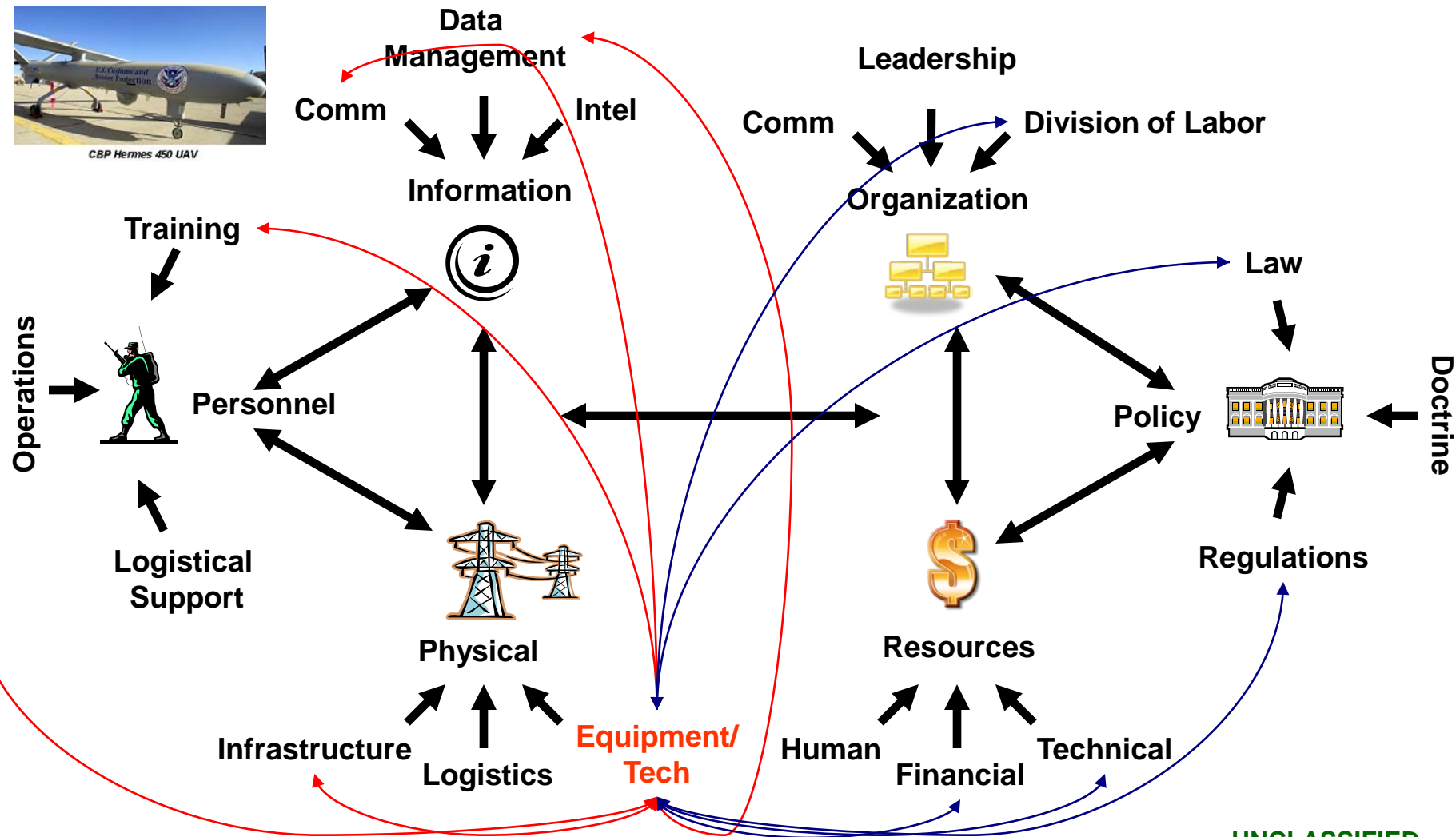
CBP Hermes 450 UAV



## ***Applying the Model: Border and Country Level***



CBP Hermes 450 UAV





# ***Exercise 2-1***

## ***Country Border Security Overview***

- **Complete the Country Border Security Overview Worksheet**
- **Using the map provided**
  - **Depict operational border sectors**
  - **Identify land, water, air ports of entry**
  - **Identify demarcated frontier borders**



## ***Exercise 2-2***

### ***Regional Facets***

- **Complete the worksheet to identify**
  - **Transparency Elements**
  - **Cross-Border Communication Elements**
  - **Regional Cooperation Elements**