ESH-EMS--92-0039

DE93 007454

THE ENVIRONMENTAL PROTECTION DEPARTMENT
ENVIRONMENTAL MONITORING SECTION

ENVIRONMENTAL PROTECTION DEPARTMENT'S WELL INVENTORY (U)

(through the second quarter of 1992)

Prepared by Charles D. Rogers

Environmental Protection Department
Westinghouse Savannah River Company
Aiken, SC

and

Exploration Resources, Inc.
Athens, GA

Publication Date: September 1992
(Next edition due March 1993)

Maps prepared by
Exploration Resources, Inc.
Athens, GA

Westinghouse Savannah River Company
Savannah River Site
Aiken, SC 29808

SAFETY · RESPONSIBILITY · SECURITY
SRS
SAVANNAH RIVER SITE

Prepared for the U.S. Department of Energy under control contract No. AA46317P

MASTER

This page was left blank intentionally.

CONTENTS

List of Figures v

Introduction vii

Report Organization x

Inventory 1

Bibliography 115

Building Number Index 117

Description Index 123

Description Index by SRS Area 135

Appendix A: Area Maps A-1

This page was left blank intentionally.

LIST OF FIGURES

Figure A-1. Areas, Sites, the GBW Well, the FC 5 Cluster, PW Production Wells, and the LWN and VSC Well Series at the Savannah River Site A-2

Figure A-2. C Area, Separations Area, and Nearby Wells A-3

Figure A-3. Groundwater Monitoring Wells In and Near C Area A-4

Figure A-4. Groundwater Monitoring Wells In and Near K Area A-5

Figure A-5. Groundwater Monitoring Wells at L Area A-6

Figure A-6. Groundwater Monitoring Wells at P Area A-7

Figure A-7. Groundwater Monitoring Wells at R Area A-8

Figure A-8. Active Groundwater Monitoring Wells In and Near E Area and H-Area Seepage Basins A-9

Figure A-9. Abandoned Groundwater Monitoring Wells In and Near E Area and H-Area Seepage Basins A-10

Figure A-10. Active Groundwater Monitoring Wells at the North Part of E Area A-11

Figure A-11. Abandoned Groundwater Monitoring Wells at the North Part of E Area A-12

Figure A-12. Groundwater Monitoring Wells Near F-Area Canyon Building and F-Area Tank Farm A-13

Figure A-13. Groundwater Monitoring Wells Near F-Area Seepage Basins and F-Area Tank Farm A-14

Figure A-14. Active Groundwater Monitoring Wells at the Central Part of H Area A-15

Figure A-15. Abandoned Groundwater Monitoring Wells at the Central Part of H Area A-16

Figure A-16. Groundwater Monitoring Wells at the North Part of H Area, at S Area, Y Area, Z Area, and Vicinity A-17

Figure A-17. Groundwater Monitoring Wells at A and M Areas and Silverton Road Waste Site A-18

Figure A-18. Active Groundwater Monitoring Wells at A and M Areas A-19

Figure A-19. Abandoned Groundwater Monitoring Wells at A and M Areas A-20

Figure A-20. Groundwater Monitoring Wells at D Area A-21

Figures

Figure A-21. Groundwater Monitoring Wells at and Near the Central Shops Area and the Hydrofluoric Acid Spill Area A-22

Figure A-22. Groundwater Monitoring Wells at the Chemicals, Metals, and Pesticides Pits A-23

Figure A-23. Groundwater Monitoring Wells at Site B (Interim Waste Technology Site/Proposed Sanitary Landfill Site), the Potential Hazardous Waste/Mixed Waste Disposal Facility, and the Potential New Production Reactor Site Characterization Wells A-24

Figure A-24. Groundwater Monitoring Wells at Sites P and Q (Interim Waste Technology Sites), the New Sanitary Landfill, and the Kato Road and Lower Kato Road Sewage Sludge Application Sites A-25

Figure A-25. Groundwater Monitoring Wells at Par Pond A-26

Figure A-26. Groundwater Monitoring Wells at Road A Chemical Basin and 40-Acre Hardwood Sewage Sludge Application Site A-27

Figure A-27. Groundwater Monitoring Wells at the Sanitary Landfill and the Orangeburg Sewage Sludge Application Site A-28

Figure A-28. Groundwater Monitoring Wells at Sandy (Lucy) and Road F Sewage Sludge Application Sites A-29

Figure A-29. Groundwater Monitoring Wells at TNX Area A-30

Figure A-30. Groundwater Monitoring Wells at the Potential New Production Reactor and Reactor Spent Fuel Sites A-31

INTRODUCTION

This report is an inventory of the wells recorded in Environmental Protection Department/Environmental Monitoring Section (EPD/EMS) documents since the startup of the Savannah River Site (SRS) and includes wells monitored by special request and SRS research wells. Wells listed in this inventory are monitoring wells unless otherwise indicated.

The purpose of this report is as follows:

- to provide a historical record of the wells that EPD/EMS has monitored
- to provide a document containing a list of wells that are currently in the EPD/EMS Groundwater Monitoring Program
- to provide pertinent information about all wells listed in EPD/EMS documents

The wells contained in this report are organized alphabetically, based on the Well Data File code. An *R* as the second letter in the well ID designates a replacement well with the same name as the original well. Both active and abandoned wells are included. Abandoned wells are noted with the abandonment date, year, or other indication; wells with no abandonment date are assumed to be active. Wells under construction are not included. Missing or unknown information about a well is indicated by a blank space in the inventory.

If a well series is associated with a building or facility number, the building or facility number is given. If the well series is not associated with a building or facility, this is indicated by the term *Not applicable*. If data are not available to indicate whether or not a series is associated with a building or facility number, this is indicated by the term *Unknown*. If coordinates are not available for a series, the series cannot be plotted on the maps. For these wells, the term *Not applicable* is indicated for the map. If coordinates become available, the wells will be added to the maps. Wells not within SRS boundaries are not included in the maps.

The north and east coordinates and elevations for ground, casing (TOC), and standpipe (TOS) for the wells are taken from surveying reports prepared by Surveying and Mapping Consultants, Inc., of Greenville, South Carolina, if the wells have been surveyed and these data collected. These data are taken from available secondary sources if the wells have not been surveyed. The standpipe elevation is also referred to as the riser or liquid level pipe in well data. Ground and casing elevations are consistent. Standpipe elevations may vary, depending upon the maintenance performed on the well.

Screen Zone Elevation values in parentheses are in feet below mean sea level (MSL). Elevations not in parentheses are above MSL.

The effective well depth is calculated by subtracting the bottom of the screen from the TOC.

Introduction

The following abbreviations are used under casing type:

Al	= aluminum
CS	= carbon steel
PVC	= polyvinyl chloride
SS	= stainless steel
Steel	= galvanized steel
**	= These wells have a smaller casing within a larger casing. The outer casing does not extend as deeply as the inner casing. See individual series for further explanation.

As of the fourth quarter 1981, the policy for installing new wells is to use PVC casing. If no information to the contrary is available, casing type is listed as PVC for all wells installed during and after the fourth quarter of 1981 and as steel for all wells installed prior to that date.

If available, the last date of grouting is used as the installation date. This date does not necessarily indicate that a well is ready for sampling. The following symbols are used for approximate install and abandon dates in this report:

- * An asterisk next to an installation date indicates the first day of the quarter in which the well was first sampled. An asterisk next to an abandon date indicates the first day of the quarter after the well was last sampled.

- ~ An approximate symbol indicates that the approximate date is taken from an annual or semiannual environmental report.

This report is a revision and update of *Environmental Protection Department's Well Inventory*, ESH-EMS-910092. Because of new well installations and continuing research of historical documents, updates of this document are issued at approximately six-month intervals. If possible, information is confirmed by a verified hard copy source in the Groundwater Records Library at SRS. However, in some cases, information is unknown or approximate (as noted). Later editions of this report will contain newly discovered information, resurveys of existing wells, new abandonments, and entries for all new wells. If you have additional information about the wells listed in this document, please forward such data to C. D. Rogers at Building 735-16A.

The following new well installations were being sampled as of the second quarter 1992 and have been added to this edition of the Inventory:

BGO 43CR
BGX 11D
KAC 8, 9
KSM 1D

The following new well installations were not being sampled as of the fourth quarter 1991 but have been added to the Inventory:

BGO 22DR
FAC 1P, 2P, 3P, 4P, 5P, 6P

The following horizontal well installations have been added to the Inventory:

AMH 1, 2D

Introduction

The following new geophysical test holes have been added to the Inventory:

MHM 9, 10, 11A, 11B, 12, 13, 14, 15, 16, 17
TMF 1, 2

REPORT ORGANIZATION

This report organizes the wells alphabetically, based on the Well Data File code. Included under each well series group is the following information:

- descriptive location of the well series
- building or facility number (if applicable)
- reference to an area map on which the well series is located (if applicable)
- well number (ID)
- SRS coordinates, or latitude and longitude
- elevation (ft MSL) of the screen zone
- elevation (ft MSL) of the ground
- elevation (ft MSL) of the top of the casing (TOC)
- elevation (ft MSL) of the top of the standpipe (TOS)
- effective well depth (ft from TOC to bottom of screen)
- diameter and type of casing
- date of installation
- date of abandonment (if applicable)
- notes specific to the well series (if applicable)

Appendix A contains area maps that show the locations of the EPD/EMS wells. These maps were prepared in AutoCAD® by Exploration Resources of Athens, Georgia. Disk and hard copies are available from EPD/EMS.

A WELL SERIES

Description: Swamp area southeast of H-Area Seepage Basins
Bldg. or Fac. Number: Not applicable
Map: Not applicable

Well ID	SRS Coordinates North	SRS Coordinates East	Elevations (ft MSL) Screen Zone	Grnd.	TOC	TOS	Eff. Well Depth (ft)	Casing	Installed	Abandoned
A 37								Steel	01-01-59 ~	
A 38								Steel	01-01-59 ~	01-01-61 ~
A 39								Steel	01-01-59 ~	01-01-61 ~
A 40								Steel	01-01-59 ~	01-01-61 ~
A 41								Steel	01-01-59 ~	01-01-61 ~

Notes: According to Works Technical Department (1962), A 38, 39, 40, and 41 were not monitored from January through June 1961. There is no evidence that these wells were monitored later. They were probably abandoned by early 1961.

ABG WELL SERIES

The ABG Series was renamed the ABW Series in September 1984, according to Table A-1, "Prefix Letter and Project Series in A/M Area," Marine and Bledsoe (1985). See the ABW Series.

ABP WELL SERIES

Description: A-Area Metals Burning Pit
Bldg. or Fac. Number: 731-4A
Map: Figure A-17

Well ID	SRS Coordinates North	SRS Coordinates East	Elevations (ft MSL) Screen Zone	Grnd.	TOC	TOS	Eff. Well Depth (ft)	Casing	Installed	Abandoned
ABP 1	97531.7	44461.9	238.4-208.4	358.3	360.4		152.0	4" PVC	08-01-83	07-01-84*
ABP 1A[1]	97501.6	44425.6	202.9-172.9	357.9	359.9	360.0	187.0	4" PVC	08-15-84	
ABP 1DD	97511.4	44433.6	227.2-207.2	357.9	360.1		152.9	2" PVC	06-30-89	
ABP 2	97752.2	44094.2	244.9-214.9	369.9	371.9		157.0	4" PVC	08-01-83	04-01-84*
ABP 2A[1]	97764.3	44118.8	211.1-181.1	370.1	371.9	372.0	190.8	4" PVC	08-10-84	
ABP 2DD	97753.7	44126.7	222.3-202.2	368.3	370.6		168.4	2" PVC	06-23-89	
ABP 3[1]	97794.1	44509.3	236.9-206.9	351.9	353.7	353.8	146.8	4" PVC	08-04-83	
ABP 3C[1]	97778.2	44506.3	165.3-160.3	352.3	354.5	354.8	194.2	4" PVC	07-10-89	
ABP 4[1]	97489.7	44096.0	212.5-182.5	362.5	364.3	364.5	181.8	4" PVC	06-21-84	
ABP 4DD	97495.5	44101.3	223.2-203.2	362.7	365.0		161.8	2" PVC	06-23-89	
ABP 6D	97889.7	44101.4	222.4-202.4	363.0	365.3		162.9	2" PVC	07-05-89	
ABP 7D	97449.7	43930.1	225.2-205.2	361.9	364.2		159.0	2" PVC	06-30-89	
ABP 8C[1]	97855.6	43968.7	190.6-185.5	369.8	372.1	372.3	186.6	4" PVC	07-20-89	
ABP 8D[1]	97854.9	43984.1	228.2-208.1	368.8	370.9	371.1	162.8	4" PVC	07-20-89	

Notes: [1] Plume definition well also required by the SRS Hazardous Waste Permit.

ABP 1DD, 2DD, 4DD, 6D, and 7D are piezometers.

ABW WELL SERIES

Description: A-Area Background Well near Firing Range
Bldg. or Fac. Number: 700-A-1
Map: Figure A-18

Well ID	SRS Coordinates North	SRS Coordinates East	Elevations (ft MSL) Screen Zone	Grnd.	TOC	TOS	Eff. Well Depth (ft)	Casing	Installed	Abandoned
ABW 1[1]	105939.9	55016.4	215.1-185.1	323.1	324.8	325.0	139.7	4" PVC	06-02-83	

Notes: [1] Plume definition well also required by the SRS Hazardous Waste Permit.

The ABG Series was renamed the ABW Series in September 1984, according to Table A-1, "Prefix Letter and Project Series in A/M Area," Marine and Bledsoe (1985).

ABW 1 is often referred to as the 700-A well.

AC WELL SERIES

Description: A-Area Cluster Perimeter Wells and M-Area Plume Definition Wells
Bldg. or Fac. Number: Not applicable
Map: Figures A-17 and A-18

Well ID	SRS Coordinates North	SRS Coordinates East	Elevations (ft MSL) Screen Zone	Grnd.	TOC	TOS	Eff. Well Depth (ft)	Casing	Installed	Abandoned
AC 1A[1]	105865.0	42238.8	145.7-140.7	260.7	262.1	262.4	121.4	4" Steel	08-03-81	
AC 1B[1]	105862.8	42250.5	202.1-197.1	261.1	262.0	262.2	64.9	4" Steel	07-28-81	
AC 2A[1]	105636.4	46428.6	146.0-141.0	342.7	344.7	344.9	203.7	4" PVC	09-09-81	
AC 2B[1]	105648.7	46444.5	236.4-216.4	342.8	344.8	345.0	128.4	4" PVC	08-12-81	
AC 3A[1]	100989.1	42119.8	153.6-148.6	300.4	302.3	302.5	153.7	4" PVC	09-15-81	
AC 3B[1]	100996.5	42113.6	213.4-193.4	300.1	302.5	302.8	109.1	4" PVC	08-21-81	

Notes: [1] Plume definition well also required by the SRS Hazardous Waste Permit.

ACB WELL SERIES

Description: A-Area Coal Pile Runoff Containment Basin
Bldg. or Fac. Number: 788-3A
Map: Figures A-18 and A-19

Well ID	SRS Coordinates North	SRS Coordinates East	Elevations (ft MSL) Screen Zone	Grnd.	TOC	TOS	Eff. Well Depth (ft)	Casing	Installed	Abandoned
ACB 1	102624.4	51361.7	270.9-250.9	357.5	359.5		108.6	4" Steel	01-22-81	02-03-84
ACB 1A[1]	102622.9	51369.9	247.6-217.6	357.6	359.6	359.7	142.0	4" PVC	01-11-84	
ACB 2	102349.2	51559.2	253.2-233.2	347.2	349.2		116.0	4" Steel	03-24-80	01-01-84*
ACB 2A[1]	102367.4	51561.3	237.8-207.8	347.8	349.8	350.0	142.0	4" PVC	01-30-84	
ACB 3	102161.6	51331.9	262.0-242.0	347.5	349.5		107.5	4" Steel	05-02-80	01-01-84*
ACB 3A[1]	102154.3	51313.3	236.3-206.3	346.3	348.3	349.5	142.0	4" PVC	01-25-84	
ACB 4	102324.0	51114.4	250.7-230.7	347.5	349.5		118.8	4" Steel	01-19-81	01-01-84*
ACB 4A[1]	102343.9	51116.2	241.7-211.7	356.7	359.1		147.4	4" PVC	02-02-84	

Notes: [1] Plume definition well also required by the SRS Hazardous Waste Permit.

AFR WELL SERIES

Description: Series E, Piezometers away from the Reactor Spent Fuel Site, near Rainbow Bay
Bldg. or Fac. Number: Unknown
Map: Figures A-2 and A-30

Well ID	SRS Coordinates North	SRS Coordinates East	Elevations (ft MSL) Screen Zone	Grnd.	TOC	TOS	Eff. Well Depth (ft)	Casing	Installed	Abandoned
AFR 1	58751	59200	(29.2-31.7)	307.4	309.9		341.6	1.25" PVC	10-07-78	
AFR 2	61641	59199	62.5-60.0	316.5	319.0		259.0	1.25" PVC	09-19-78	
AFR 3	60211	59201	153.3-150.8	309.1	311.6		160.8	1.25" PVC	09-30-78	
AFR 4	58760	60434	68.4-65.9	315.3	317.8		251.9	1.25" PVC	09-29-78	
AFR 5	61670	60449	95. -92.5	286.7	289.2		196.7	1.25" PVC	09-21-78	
AFR 6	60208	60452	(32.3-34.8)	322.8	325.3		360.1	1.25" PVC	09-29-78	
AFR 7	58732	61696	190.5-188.0	313.3	315.8		127.8	1.25" PVC	10-10-78	
AFR 8	61614	61644	20.6-18.1	267.2	269.7		251.6	1.25" PVC	09-18-78	
AFR 9	60200	61700	(42.8-45.3)	283.6	286.1		331.4	1.25" PVC	09-27-78	
AFR 10	60423	59761	179.2-176.7	321.9	324.4		147.7	1.25" PVC	10-11-78	
AFR 11	60428	59623	96.2-93.7	319.9	322.4		228.7	1.25" PVC	10-11-78	
AFR 12	60538	59508	273.7-271.2	315.9	318.4		47.2	1.25" PVC	10-07-78	
AFR 15	60871	59476	266.1-263.6	312.8	315.3		51.7	1.25" PVC	10-14-78	
AFR 16	61115	59486	(11.3-13.8)	317.7	320.2		334.0	1.25" PVC	10-14-78	
AFR 17	61123	59605	262.1-259.6	313.7	316.2		56.6	1.25" PVC	10-06-78	
AFR 19	60740	59610	91.7-89.2	313.0	315.5		226.3	1.25" PVC	10-25-78	
AFR 21	60661	59857	270.4-267.9	316.1	318.6		50.7	1.25" PVC	10-24-78	
AFR 27	61725	59551	264.3-261.8	310.6	313.1		51.3	1.25" PVC	11-11-78	
AFR 29	61526	59751	263. -260.5	307.3	309.8		49.3	1.25" PVC	11-14-78	
AFR 31	61326	59549	270.7-268.2	315.8	318.3		50.1	1.25" PVC	11-14-78	
AFR 33	61525	59351		319.6	322.1			1.25" PVC	11-13-78	

Notes: The Screen Zone Elevations in parentheses are in feet below MSL.

Some well data for these wells refer to the well ID as "E."

AIK WELL SERIES

Description: Aiken County Production Wells
Bldg. or Fac. Number: Not applicable
Map: Not applicable

Well ID	Coordinates Lat.	Coordinates Long.	Elevations (ft MSL) Screen Zone	Grnd.	TOC	TOS	Eff. Well Depth (ft)	Casing	Installed	Abandoned
AIK 55	332939	814152						6" Steel	1951	
AIK268	331957	814742						10" Steel	05-01-53	
AIK290	332516	874103						6" Steel	05-01-58	
AIK330	332939	814151						6" Steel	1952	
AIK380	332516	874103						6" Steel	09-01-60	
AIK419	332730	815050						8" Steel	1967	
AIK425	333735	811835						6" Steel	08-01-69	
AIK432	333435	815645						10" Steel	11-01-78	
AIK435	333236	814742						8" Steel	1975	
AIK436								10" Steel	02-01-71	
AIK438	332920	815250						8" Steel	09-01-74	
AIK439	333045	814535						10" Steel	09-01-74	
AIK440								6" Steel	05-01-69	
AIK448	332405	814510						8" Steel	10-01-68	
AIK451	332350	814305						8" Steel	10-01-68	
AIK454	333138	815623						**	06-14-67	
AIK455	333124	815545						10" Steel	08-01-77	
AIK457	333422	815009						10" Steel	07-01-69	
AIK458	332936	814152						8" Steel	12-01-67	

(series cont.)

AIK WELL SERIES (cont.)

Well ID	Coordinates Lat.	Coordinates Long.	Elevations (ft MSL) Screen Zone	Grnd.	TOC	TOS	Eff. Well Depth (ft)	Casing	Installed	Abandoned
AIK463	333354	811759						8" Steel	03-01-79	
AIK468								8" Steel	02-01-80	
AIK469	333910	812130	160.0-100.0	450.0				8" Steel	1979	
AIK470	333148	814221						16" Steel	06-01-81	
AIK471	332581	815345						8" Steel	08-01-74	
AIK472	333429	815025						10" Steel	1973	
AIK473	333425	815026						10" Steel	02-01-73	
AIK476								6" Steel	06-01-69	
AIK477	333014	815145						**	09-23-77	
AIK485	331947	814731						12" Steel	09-26-74	
AIK487								6" Steel	1974	
AIK489								6" Steel	08-01-70	
AIK490								6" Steel	06-01-76	
AIK491								6" Steel	06-01-78	
AIK492								6" Steel	06-01-76	
AIK493								6" Steel	06-01-78	
AIK494								6" Steel	06-01-78	
AIK495	335014	813600						6" Steel	06-23-78	
AIK496		813906						8" Steel	10-01-69	
AIK497	333301	813926						8" Steel	11-01-69	
AIK501	332355	814605						8" Steel	02-01-8[illegible]	
AIK503	333858	812146						8" Steel	1973	
AIK564	332945	815210						8"		
AIK565	332945	815207						8" Steel	1967	
AIK570	333450	814030						10" PVC	10-01-83	
AIK574	332340	815050						8"		
AIK575	333130	814710						10"		
AIK577	333320	814910						6" Steel	1962	
AIK578	333040	815030						8" Steel	1980	
AIK579								8" PVC	1988	
AIK807	332601	814228						6" PVC	09-01-86	
AIK817	332617	814615	(101.2-111.2)	418.8	421.8		533.0	**	03-11-87	
AIK818	332617	814614	8.2-(1.8)	418.2	421.3		423.1	**	04-30-87	
AIK823	332615	814617	262.0-252.0	415.0						
AIK824	332616	814615	68.7-58.7	418.7	421.7		363.0	**	03-21-88	
AIK825	332616	814614	202.9-192.9	418.9	421.7		228.8	**	03-16-88	
AIK826	333233	812908	(189.8-199.8)	295.2	297.6		497.4	**	07-07-88	
AIK830	333030	814421						**	12-11-86	
AIK831	333036	814421						16" PVC	03-01-87	
AIK832	333158	814225						16" PVC	05-01-87	
AIK833	333254	813922						10" PVC	11-01-85	
AIK842	332610	815210						8"		
AIK843	333124	815227						10" PVC	05-01-88	
AIK844	333118	815445						10" PVC	07-01-89	
AIK845	333235	812908	(48.0-58.0)	295.0						
AIK846	333233	812908	55.0-45.0	295.0				6" PVC		
AIK847	333233	812907		295.0				6" PVC		
AIK848	333233	812907	181.0-171.0	295.0				6" PVC		
AIK849	333232	812906	217.0-207.0	295.0				6" PVC		
AIK850	334200	812848						6" Steel	1973	
AIK851	333126	814535						12" PVC	09-01-89	
AIK852	332922	815441						8" PVC	1989	
AIK855	333743	811827						6" Steel	1969	
AIK857	332981	814146						8" PVC	05-01-89	

Notes: The Screen Zone Elevations in parentheses are in feet below MSL.

** **AIK 454** has a 10-in. steel casing inside a 24-in. steel casing. **AIK 477** has an 8-in. steel casing inside a 24-in. steel casing. **AIK 830** has a 10-in. steel casing inside a 16-in. steel casing inside a 24-in. steel casing. **AIK 817, 818, 824, 825,** and **826** have a 4-in. steel casing inside a 6-in. steel casing.

According to well data, **AIK 823** is dry.

Cluster Site C-2 includes the following wells: AIK 817, 818, 823, 824, and 825.

Cluster Site C-3 includes the following wells: AIK 826, 845, 846, 847, 848, and 849.

ALL WELL SERIES

Description: Allendale County Production Wells
Bldg. or Fac. Number: Not applicable
Map: Not applicable

Well ID	Coordinates Lat.	Coordinates Long.	Elevations (ft MSL) Screen Zone	Grnd.	TOC	TOS	Eff. Well Depth (ft)	Casing	Installed	Abandoned
ALL 23	330100	811810						Steel	03-01-67	
ALL 29	325731	811418						Steel	10-01-70	
ALL 48	330518	811104						Steel	01-01-79	
ALL 50	330555	811210						Steel	1967	
ALL310	330108	811807						Steel	05-01-80	
ALL326	325631	811420						Steel	05-01-83	
ALL347	330130	812[illegible]	(1118.0-1128.0)	290.0				**	02-28-89	
ALL348	330130	812[illegible]	(1285.4-1310.4)	289.6	291.0		1601.4	**	11-22-88	
ALL349	330021	811737	(85.0-135.0)	170.0				15.3" Steel	1989	
ALL353	330027	811915							01-01-79	

Notes: The Screen Zone Elevations in parentheses are in feet below MSL.

** ALL 347 and 348 have 4-in. steel casing inside a 6-in. steel casing, inside an 18-in. steel casing.

ALL 23, 29, 48, 50, 310, 326, 349, and 35[illegible] are referred to as public supply wells in well data.

Cluster Site C-10 includes the following wells: ALL 347 and 348.

AMB WELL SERIES

Description: Metallurgical Laboratory Seepage Basin
Bldg. or Fac. Number: 904-110G
Map: Figures A-18 and A-19

Well ID	SRS Coordinates North	SRS Coordinates East	Elevations (ft MSL) Screen Zone	Grnd.	TOC	TOS	Eff. Well Depth (ft)	Casing	Installed	Abandoned
AMB 1	103993.5	51425.5	260.8-230.8	375.8	377.8		147.0	4" PVC	06-07-83	04-01-84*
AMB 1A	104022.5	51436.3	246.9-216.9	376.9	378.7		161.8	4" PVC	05-29-84	08-22-88
AMB 2	104164.6	51517.9	252.0-222.0	377.0	379.3		157.3	4" PVC	06-13-83	08-12-88
AMB 3	104012.9	51603.5	266.8-236.8	371.8	373.8		137.0	4" PVC	05-23-83	04-01-84*
AMB 3A	104011.5	51625.1	251.4-221.4	371.4	373.3		151.9	4" PVC	04-11-84	08-22-88
AMB 4	104125.5	51480.4	242.8-222.8	378.6	380.4	380.6	157.6	4" PVC	09-08-88	09-30-91
AMB 4A[1]	104131.6	51469.8	126.3-121.3	378.3	380.5	380.7	259.2	**	08-30-91	
AMB 4B[1]	104145.6	51482.7	157.3-152.3	378.3	380.4	380.6	228.1	4" PVC	09-09-91	
AMB 4D[1]	104154.7	51489.0	233.4-213.4	378.4	380.3		166.9	4" PVC	09-09-91	
AMB 5[1]	104083.4	51467.2	242.1-222.1	377.6	379.6	379.8	157.5	4" PVC	09-14-88	
AMB 6[1]	104034.1	51466.0	242.6-222.6	375.1	377.2	377.4	154.6	4" PVC	09-15-88	
AMB 7[1]	103920.0	51624.9	242.1-222.1	368.1	369.9	370.1	147.8	4" PVC	09-06-88	
AMB 7A[1]	103987.1	51591.0	125.6-115.6	371.6	373.6	373.8	258.0	**	07-26-91	
AMB 7B[1]	103972.0	51590.3	162.9-152.9	370.9	373.0	373.1	220.1	4" PVC	07-26-91	
AMB 8	103730	51380						4" PVC	10-17-89	10-25-89
AMB 8D[1]	103874.7	51400.5	240.8-220.8	367.8	369.6	369.9	148.8	4" PVC	10-31-89	
AMB 9	103455	51320						4" PVC	06-28-89	10-31-89
AMB 9D[1]	103585.2	51263.0	239.7-219.7	365.7	367.9	368.1	148.2	4" PVC	10-25-89	
AMB 10	103260	51455						4" PVC	10-10-89	11-03-89
AMB 10A[1]	103326.4	51410.0	111.4-106.4	364.4	366.5	366.6	260.1	4" PVC	08-26-91	
AMB 10B[1]	103337.3	51418.3	154.3-149.3	364.3	366.4	366.6	217.1	4" PVC	09-03-91	
AMB 10D[1]	103293.4	51456.0	239.4-219.4	363.4	365.5	365.8	146.1	4" PVC	11-03-89	
AMB 10DD[1]	103278.7	51456.0	358.6-338.6	363.6	365.4	365.7	26.8	4" PVC	06-07-89	
AMB 11B[1]	103154.2	51919.5	184.5-174.5	362.5	364.6	364.7	190.1	4" PVC	08-13-91	
AMB 11D[1]	103132.3	51932.6	240.5-220.5	362.0	364.0	364.3	143.5	4" PVC	06-13-89	
AMB 12D[1]	103602.4	51901.6	239.4-219.4	367.8	369.8	370.1	150.4	4" PVC	06-16-89	
AMB 13AR[1]	103082.0	51396.0	110.9-100.9	362.9	365.1	365.2	264.2	4" PVC	08-08-91	

(series cont.)

AMB WELL SERIES (cont.)

Notes: The **SBA** Series was renamed the **AMB** Series in August 1984, according to Table A-1, "Prefix Letter and Project Series in A/M Area," Marine and Bledsoe (1985).

[1] Plume definition well also required by the SRS Hazardous Waste Permit.

** **AMB 4A** has a 4-in. PVC casing inside an 18-in. steel casing. **AMB 7A** has a 4-in. PVC casing inside a 12-in. steel casing.

According to page 1 of the Daily Activities Report for **AMB 9** dated 10-23-89, a development crew discovered that the casing for **AMB 8** had collapsed. This hole was abandoned 10-25-89. **AMB 8D** was installed 10-31-89 to replace the collapsed well.

According to page 1 of the Daily Activities Report for **AMB 8** and **9** dated 10-17-89, the PVC casing for **AMB 9** melted after grouting. This hole was abandoned 10-25-89. **AMB 9D** was installed 10-25-89 to replace **AMB 9**.

According to Daily Activity Reports for **AMB 10**, page 1 dated 10-09-89 and page 2 dated 10-31-89, grout contaminated the filter pack. This hole was abandoned 11-03-89. **AMB 10D** was installed 11-03-89 to replace **AMB 10**.

AMB 13A was never completed before it was abandoned and replaced with **AMB 13AR**.

AMH WELL SERIES

Description: A/M-Area Horizontal Wells
Bldg. or Fac. Number: Not applicable
Map: Figure A-18

Well ID	SRS Coordinates North	SRS Coordinates East	Elevations (ft MSL) Screen Zone	Grnd.	TOC	TOS	Eff. Well Depth (ft)	Casing	Installed	Abandoned
AMH 1	102654.7	48744.2	210.3-185.3	361.3			176	2.38" Steel	1988	
AMH 2D	102708.8	48807.8	301. -285.	363.0			78	4.5" SS	1988	

Notes: These two wells were installed to test new methods of in-situ remediation of volatile organic compound contamination of soils and groundwater. **AMH 1** was installed below the water-table to be used as an air-injection well to strip volatile organic compounds from contaminated groundwater. The total length of the drilled hole is 485 ft. The true vertical depth is 176 ft. The screen is placed in a horizontal/inclined portion of the hole between 151 and 176 feet below ground surface. The casing for **AMH 1** is flexible 2.38-in. steel. **AMH 2D** was installed in the vadose zone to be used to remove vapor-phase volatile organic compounds from the vadose zone and to recover organics purged from groundwater by air injection from well **AMH 1**. The total length of the drilled hole for **AMH 2D** is 200 ft. The true vertical depth is 78 ft. The screen is placed in a horizontal/inclined portion of the hole between 62 and 78 feet below ground surface (Kaback and Looney, 1989, and Kaback et al., 1989).

AOB WELL SERIES

Description: Motor Shop Oil Basin
Bldg. or Fac. Number: 904-101G
Map: Figure A-18

Well ID	SRS Coordinates North	SRS Coordinates East	Elevations (ft MSL) Screen Zone	Grnd.	TOC	TOS	Eff. Well Depth (ft)	Casing	Installed	Abandoned
AOB 1[1]	101910.7	50485.9	248.5-218.5	338.5	341.1	341.2	122.6	4" PVC	05-27-83	
AOB 2[1]	102009.8	50724.7	250.2-220.2	343.2	345.4	345.6	125.2	4" PVC	05-27-83	
AOB 3[1]	102164.4	50959.4	243.9-223.9	350.6	352.6	352.8	128.7	4" PVC	04-21-89	

Notes: The **AOP** Series was renamed the **AOB** Series in August 1984 according to Table A-1, "Prefix Letter and Project Series in A/M Area," Marine and Bledsoe (1985).

[1] Plume definition well also required by the SRS Hazardous Waste Permit.

AOP WELL SERIES

The AOP Series was renamed the AOB Series in August 1984, according to Table A-1, "Prefix Letter and Project Series in A/M Area," Marine and Bledsoe (1985). See the AOB Series.

ARP WELL SERIES

Description: A-Area Burning/Rubble Pits
Bldg. or Fac. Number: 731-A, -1A
Map: Figure A-17

Well ID	SRS Coordinates North	SRS Coordinates East	Elevations (ft MSL) Screen Zone	Grnd.	TOC	TOS	Eff. Well Depth (ft)	Casing	Installed	Abandoned
ARP 1A[1]	99102.9	44317.4	223.0-193.0	353.0	355.1	355.2	162.1	4" PVC	02-03-84	
ARP 2[1]	99119.8	44876.1	220.3-190.3	335.3	337.3	337.5	147.0	4" PVC	12-22-83	
ARP 3[1]	98638.2	44903.7	218.2-188.2	338.2	339.8	339.9	151.6	4" PVC	12-14-83	
ARP 4[1]	98567.7	44374.8	227.8-197.8	346.8	348.4	348.6	150.6	4" PVC	06-25-84	

Notes: [1] Plume definition well also required by the SRS Hazardous Waste Permit.

According to the Field Activity Log for **ARP 1**, the well was installed 12-16-83 and developed for approximately 2.5 days, but the well would not produce. Consequently, the well was abandoned.

According to the Field Activity Log for **ARP 3**, the well was first drilled 12-05-83, redrilled 12-08-83, drilled a third time on 12-14-83 and finally installed.

ASB WELL SERIES

Description: Savannah River Laboratory (SRL) Seepage Basins
Bldg. or Fac. Number: 904-53G1, -53G2, -54G, -55G
Map: Figures A-18 and A-19

Well ID	SRS Coordinates North	SRS Coordinates East	Elevations (ft MSL) Screen Zone	Grnd.	TOC	TOS	Eff. Well Depth (ft)	Casing	Installed	Abandoned
ASB 1	105530.8	52621.8	257.6-237.6	346.7	348.7		111.1	4" Steel	03-12-81	01-05-84
ASB 1A[1]	105535.0	52614.0	247.2-217.2	347.2	349.1	349.3	131.9	4" PVC	01-05-84	
ASB 2	105608.3	52845.6	255.9-235.9	346.5	348.5		112.6	4" Steel	03-16-81	01-05-84
ASB 2A[1]	105608.8	52856.9	246.9-216.9	346.9	349.0	349.1	132.1	4" PVC	12-30-83	
ASB 2C[1]	105605.4	52843.6	177.4-172.4	347.4	349.4	349.6	177.0	4" PVC	11-30-90	
ASB 3	105660.6	53153.7		343.2	345.2			4" Steel	03-20-81	10-01-81
ASB 3A[1]	105657.4	53152.7	247.9-217.9	342.9	345.0	345.2	127.1	4" PVC	10-13-81	
ASB 3C[1]	105668.8	53160.3	173.8-168.8	343.8	346.0	346.1	177.2	4" PVC	11-29-90	
ASB 4[1]	105935.7	53177.2	256.1-226.1	333.1	335.6	335.9	109.5	4" PVC	08-20-81	
ASB 5	105891.8	52875.3	242.4-222.4	342.8	344.8		122.4	4" Steel	03-05-81	02-14-84
ASB 5A[1]	105885.5	52865.7	247.9-217.9	342.9	345.0	345.2	127.1	4" PVC	02-13-84	
ASB 6	105721.1	52683.1	243.9-223.9	348.4	350.4		126.5	4" Steel	03-03-81	02-20-84
ASB 6A[1]	105716.0	52675.9	248.2-218.2	348.2	350.2	350.4	132.0	4" PVC	02-20-84	
ASB 6AA[1]	105727.0	52643.9	82.8-78.1	351.8	354.2	354.4	276.1	4" PVC	12-09-88	
ASB 6C[1]	105736.8	52655.9	178.5-173.8	351.5	353.6	353.7	179.8	4" PVC	12-21-90	
ASB 6TA[1]	105749.5	52671.3	40.0-34.5	351.0	352.9	353.1	318.4	**	01-30-91	
ASB 7[1]	105770.6	52626.4	231.3-211.3	351.3	353.4	353.5	142.1	PVC		
ASB 8[1]	106381.6	53136.6	226.6-206.6	346.6	349.0	349.1	142.4	PVC		
ASB 8A[1]	106369.3	53117.5	83.5-77.9	347.2	349.3	349.5	271.4	4" PVC	03-26-85^	
ASB 8B[1]	106362.3	53109.6	128.4-122.8	347.6	349.8	345.0	227.0	4" PVC	12-14-84^	
ASB 8C[1]	106354.4	53101.0	188.3-182.7	347.6	349.7	349.9	167.0	4" PVC	12-18-84^	
ASB 8TA[1]	106375.8	53124.7	24.6-19.4	347.3	349.6	349.8	330.2	4" CS	10-17-84^	
ASB 9[1]	104589.2	54226.2	236.4-216.4	306.4	309.0	309.0	92.6	PVC		
ASB 9B[1]	104564.7	54215.3	164.4-158.8	306.6	309.0	309.2	150.2	4" PVC	07-16-87	

(series cont.)

ASB WELL SERIES (cont.)

Well ID	SRS Coordinates North	SRS Coordinates East	Elevations (ft MSL) Screen Zone	Grnd.	TOC	TOS	Eff. Well Depth (ft)	Casing	Installed	Abandoned
ASB 9C[1]	104568.1	54201.1	182.9-178.2	307.9	309.9	310.2	131.7	4" PVC	02-16-89	
ASB 10C[1]	105673.1	52965.5	176.8-171.8	346.8	348.9	349.0	177.1	4" PVC	11-26-90	

Notes: **ASB 6A** was originally drilled on 2-03-84. According to the Well Construction Details dated 2-09-84, the screen was grouted during finishing, and the well was redrilled. On 2-20-84 the well was completed.

[1] Plume definition well also required by the SRS Hazardous Waste Permit.

^ The installed dates for these wells are the dates on the casing tally sheets in Geraghty & Miller (1986).

** **ASB 6TA** has 4-in. PVC casing inside 12-in. CS casing. The screen is stainless steel.

ASP Wells

Description: Unofficial wells in Z Area
Bldg. or Fac. Number: Unknown
Map: Figure A-16

Well ID	SRS Coordinates North	SRS Coordinates East	Elevations (ft MSL) Screen Zone	Grnd.	TOC	TOS	Eff. Well Depth (ft)	Casing	Installed	Abandoned
ASP 1	75670	66475								02-25-87
ASP 2	76050	66360								03-03-87
ASP 3	76120	66590								03-03-87
ASP 4	75740	66700								02-25-87
ASP 5	75890	66540								02-26-87

Notes: According to the Well Abandonment Details, these wells did not have screens or casings when they were abandoned. The identification of these wells comes from the abandonment sheets. The **ASP** designation is unofficial.

ATP WELL SERIES

Description: Series TP, Piezometers away from the Reactor Spent Fuel Site, near Rainbow Bay
Bldg. or Fac. Number: Not applicable
Map: Figure A-30

Well ID	SRS Coordinates North	SRS Coordinates East	Elevations (ft MSL) Screen Zone	Grnd.	TOC	TOS	Eff. Well Depth (ft)	Casing	Installed	Abandoned
ATP 1	60250	59600	101.5-99.0	322.1	324.6		225.6	1.25" PVC	10-01-78	
ATP 2	60190	59550	153.6-151.1	320.9	323.4		172.3	1.25" PVC	10-01-78	
ATP 3	60190	59490	153.6-151.1	319.3	321.8		170.7	1.25" PVC	10-01-78	
ATP 4	60200	59700	(25.8-28.3)	324.0	326.5		354.8	1.25" PVC	10-01-78	
ATP 5	60200	59800	(29.7-32.2)	324.7	327.2		359.4	1.25" PVC	10-01-78	
ATP 6	60160	59610	287.1-284.6	321.3	323.8		39.2	1.25" PVC	10-01-78	
ATP 7	60090	59610	288.0-285.5	321.4	323.9		38.4	1.25" PVC	10-01-78	
ATP 8	59890	59610	278.2-275.7	319.1	321.6		45.9	1.25" PVC	10-01-78	
ATP 9	60090	59590	45.1-42.6	321.6	324.1		281.5	1.25" PVC	10-01-78	
ATP 10	60160	59590	45.6-43.1	321.7	324.2		281.1	1.25" PVC	10-01-78	
ATP 11	59890	59590	41.9-39.4	319.5	322.0		282.6	1.25" PVC	10-01-78	

Notes: The Screen Zone Elevations in parentheses are in feet below MSL.

Some well data for these wells refer to the well ID as "TP."

BAM WELL SERIES

Description: Bamberg County Production Wells
Bldg. or Fac. Number: Not applicable
Map: Not applicable

Well ID	Coordinates Lat.	Coordinates Long.	Elevations (ft MSL) Screen Zone	Grnd.	TOC	TOS	Eff. Well Depth (ft)	Casing	Installed	Abandoned
BAM 14								*		
BAM 18									1961	
BAM 22									02-01-73	
BAM 23	331927	810825	82.0-72.0 50.0-20.0 0.0-(10.0) (32.0-42.0)	244.0				**	03-16-78	
BAM 24	331714	810228	10.0-0.0 (50.0-80.0) (134.0-154.0) (186.0-206.0)	150.0				**	02-01-75	
BAM 27									1978	

Notes: The Screen Zone Elevations in parentheses are in feet below MSL.

* According to well data, **BAM 14** was installed in three phases: April/May 1960, January 1968, and June/July 1973.

** **BAM 23** has a 12-in. steel casing inside a 22-in. steel casing. **BAM 24** has a 12-in. steel casing inside a 24-in. steel casing.

BG WELL SERIES

Description: Burial Grounds
Bldg. or Fac. Number: See note below
Map: Figures A-8, A-9, A-10, A-11, A-12, and A-13

Well ID	SRS Coordinates North	SRS Coordinates East	Elevations (ft MSL) Screen Zone	Grnd.	TOC	TOS	Eff. Well Depth (ft)	Casing	Installed	Abandoned
BG 1	74485	55650	224.5-214.5	277.5	278.1		63.6	3" Steel	03-21-56	07-01-76*
BG 2	74100	56290	226.1-216.1	271.9	272.5		56.4	3" Steel	03-29-56	07-01-76*
BG 3	73865	56680	227.0-217.0	267.2	267.6		50.6	3" Steel	03-28-56	07-01-76*
BG 4	73840.1	56720.2	267.1-257.1	269.1	269.1		12.0	3" Steel	04-18-56	07-01-76*
BG 5	74113.6	56950.2	223.2-213.2	275.8	276.2		63.0	3" Steel	03-26-56	04-01-73*
BG 6	74768.5	56905.0	228.7-218.7	280.7	281.3		62.6	3" Steel	04-04-56	07-01-76*
BG 7	75275	5625[illegible]	225.8-215.8	286.8	287.4		71.6	3" Steel	04-18-56	07-01-76*
BG 8	74917.1	55765.[illegible]	230.4-220.4	286.4	289.3		68.9	3" Steel	04-06-56	07-01-76*
BG 9	74622.8	56246.1	229.5-119.5	282.5	282.9		163.4	3" Steel	04-11-56	07-01-76*
BG 10	73055.6	56106.8		254.4	256.4			Steel	12-01-57	
BG 10A	73050	56140		254.8	256.8			3.5" Al	05-18-61	04-21-89
BG 10B	73053	56096	113.7-111.7	253.7	254.8		143.1	1" Steel	11-05-65	04-03-89
BG 10C	73050	56092	142.4-140.4	252.4	254.3		113.9	1" Steel	06-29-66	03-30-89
BG 11	73677	55076		254.0	256.8			4" Al	05-18-61	07-03-61
BG 11	73854	55179		259.2	261.2			4" Al	07-14-61	
BG 12	74790	54640		267.7	269.7			3" Al	05-18-61	07-01-76*
BG 13	77010	54938		316.2	318.9			4" Al	06-01-61	
BG 14	77800	55000		324.1	328.3			4" Al	05-26-61	
BG 15	76475	55978		305.0	307.0			4" Al	05-26-61	
BG 16	73085	57260		284.0	285.1			4" Al	07-03-61	
BG 17	75877	54675		275.6	278.6			4" Al	07-03-61	
BG 18	75668	54198		262.3	264.7			4" Al	07-03-61	07-01-76*
BG 19	73423	57979		297.2	300.3			4" Al	07-05-61	
BG 20	73794	55942		265.3	267.6			4" Al	07-14-61	
BG 21	74030	54120		229.2	230.9			4" Al	07-14-61	
BG 22	75927	53073		280.8	283.4			4" Al	07-14-61	
BG 23								Al	10-01-62*	10-01-70*

(series cont.)

BG WELL SERIES (cont.)

Well ID	SRS Coordinates North	SRS Coordinates East	Elevations (ft MSL) Screen Zone	Grnd.	TOC	TOS	Eff. Well Depth (ft)	Casing	Installed	Abandoned
BG 24								3" Al	08-23-62	07-01-76*
BG 25								3" Al	10-01-62*	07-01-76*

Notes: **BG 10** is used as the background well for the H-Area Seepage Basins.

BG 10 and the BG 10 cluster are associated with building number 904-56G.

The Boring Log for **BG 11** says that the casing was pulled on 7-03-61 because of perched water. Eight uncased wells surrounding **BG 11**—**BG 11A, 11B, 11C, 11D, 11E, 11F, 11G,** and **11H**—were drilled to define the extent of perched water around "old" **BG 11**. The Boring Logs for the **BG 11** wells refer to the well with the coordinates of N 73677 and E 55076 as the "old" **BG 11**. The well with the coordinates of N 73854 and E 55179 is referred to as the "new" **BG 11**.

According to Boring Logs for the wells, three uncased wells were drilled near **BG 16**. They are referred to on the Boring Logs as **BG 16 S.W., BG 16 N.W.,** and **BG 16 S.E.**

BG WELL SERIES (cont.)

Description: Just outside the fence surrounding the Burial Grounds; BG 43, 52, and 67 are inside the fence
Bldg. or Fac. Number: 643-E, -7E, -28E
Map: Figures A-8, A-9, A-10, A-11, and A-12

Well ID	SRS Coordinates North	SRS Coordinates East	Elevations (ft MSL) Screen Zone	Grnd.	TOC	TOS	Eff. Well Depth (ft)	Casing	Installed	Abandoned
BG 26	73958.4	58809.7	230.7-210.7	293.3	295.7		85.0	4" Steel	05-12-76	04-14-88
BG 27	74356.7	58810.0	254.4-234.4	295.4	297.4		63.0	4" Steel	05-31-76	04-15-88
BG 28	74752.0	58810.2	259.7-239.7	293.7	295.7		56.0	4" Steel	05-14-76	04-18-88
BG 29	75151.6	58809.9	251.6-231.6	292.6	294.6		63.0	4" Steel	05-17-76	04-18-88
BG 30	75550.1	58809.1	251.7-231.7	286.9	288.7		57.0	4" Steel	05-18-76	04-19-88
BG 31	75949.9	58803.7	243.3-223.3	291.4	293.3		70.0	4" Steel	05-18-76	04-19-88
BG 32	76349.9	58803.5	246.9-226.9	294.9	296.9		70.0	4" Steel	05-19-76	04-11-88
BG 33	76479.9	58526.0	241.2-221.2	289.3	291.2		70.0	4" Steel	05-20-76	04-14-88
BG 34	76493.6	58107.4	237.4-217.4	280.5	282.4		65.0	4" Steel	05-20-76	04-12-88
BG 35	76495.3	57726.4	248.0-228.0	280.8	283.0		55.0	4" Steel	05-21-76	04-13-88
BG 36	76747.6	57620.3	243.3-223.3	279.2	281.3		58.0	4" Steel	05-21-76	04-13-88
BG 37	76804.9	57251.0	247.8-227.8	291.1	292.8		65.0	4" Steel	05-24-76	04-26-88
BG 38	76805.0	56851.1	245.9-225.9	300.3	301.9		76.0	4" Steel	05-24-76	04-25-88
BG 39	76804.9	56451.3	246.0-226.0	307.0	309.0		83.0	4" Steel	05-25-76	04-22-88
BG 40	76805.1	56051.0	241.9-221.9	313.1	314.9		93.0	4" Steel	05-26-76	04-21-88
BG 41	76576.3	55868.8	241.0-221.0	304.0	306.0		85.0	4" Steel	05-27-76	04-21-88
BG 42	76178.8	55869.5	237.1-217.1	298.3	300.1		83.0	4" Steel	05-26-76	04-20-88
BG 43	75852.5	56039.4	242.9-222.9	302.1	303.9		81.0	4" Steel	05-27-76	05-16-88
BG 51	73864.3	58599.3	241.2-221.2	290.6	292.2		71.0	4" Steel	06-01-76	03-30-88
BG 52	75910.4	55524.3	243.8-223.8	287.6	289.8		66.0	4" Steel	07-06-76	
BG 53	76157.3	55073.9	234.7-214.7	283.8	285.7		71.0	4" Steel	07-07-76	
BG 54	75837.9	54830.3	235.2-215.2	275.3	277.2		62.0	4" Steel	07-07-76	
BG 55	75525.3	54590.5	234.9-214.9	274.8	276.9		62.0	4" Steel	07-08-76	
BG 56	75206.5	54481.9	230.9-210.9	272.6	274.9		64.0	4" Steel	07-20-76	
BG 57	75000.4	54820.0	234.6-214.6	270.9	272.6		58.0	4" Steel	07-19-76	
BG 58	74790.9	55162.3	238.2-218.2	276.1	278.2		60.0	4" Steel	07-16-76	
BG 59	74593.4	55508.3	237.7-217.7	280.9	282.7		65.0	4" Steel	07-09-76	
BG 60	74386.3	55850.3	235.5-215.5	273.6	275.5		60.0	4" Steel	07-09-76	
BG 61	74075.4	56360.8	245.0-225.0	272.5	275.0		50.0	4" Steel	07-12-76	
BG 62	73971.6	56530.9	242.5-222.5	270.5	272.5		50.0	4" Steel	07-12-76	
BG 63	73754.5	56870.5	244.2-224.2	272.4	274.2		50.0	4" Steel	07-13-76	
BG 64	73547.2	57212.4	247.3-227.3	283.3	285.3		58.0	4" Steel	07-13-76	
BG 65	73340.6	57552.7	250.9-230.9	289.1	290.9		60.0	4" Steel	07-14-76	
BG 66	73585.0	57805.0	251.0-231.0	294.3	296.0		65.0	4" Steel	07-14-76	
BG 67	73954.1	57902.6	244.7-224.7	292.8	294.7		70.0	4" Steel	07-15-76	

BG WELL SERIES (cont.)

Description: Just north of the Burial Grounds
Bldg. or Fac. Number: 643-7E, -28E
Map: Figures A-2, A-8, A-9, A-10, A-11, and A-14

Well ID	SRS Coordinates North	SRS Coordinates East	Elevations (ft MSL) Screen Zone	Grnd.	TOC	TOS	Eff. Well Depth (ft)	Casing	Installed	Abandoned
BG 68	76553.6	58251.5		282.5	285.2			4" Steel	04-01-79 ~	03-17-88
BG 69	76553.8	58226.2		282.2	284.3			4" Steel	04-01-79 ~	04-07-88
BG 70	76574.2	58199.6		285.3	286.9			4" Steel	04-01-79 ~	03-18-88
BG 71	76571.1	58249.2		286.3	287.9			4" Steel	04-01-79 ~	03-17-88
BG 72	76602.5	58227.9		285.2	287.3			4" Steel	04-01-79 ~	03-24-88
BG 73	76619.7	58245.3		282.5	284.6			4" Steel	04-01-79 ~	03-23-88
BG 74	76630.4	58223.5		281.7	284.1			4" Steel	04-01-79 ~	03-22-88
BG 75	76641.9	58182.7		280.8	282.8			4" Steel	04-01-79 ~	03-22-88
BG 76	76751.9	58334.4		284.6	286.7			4" Steel	05-01-79 ~	12-09-87
BG 77	76771.8	58279.1		284.0	285.9			4" Steel	05-01-79 ~	12-09-87
BG 78	76805.9	58277.0		284.7	287.1			4" Steel	05-01-79 ~	12-08-87
BG 79	76800.6	58324.9		284.8	286.6			4" Steel	05-01-79 ~	12-10-87
BG 80	76596.5	57962.6		276.5	278.5			4" Steel	05-01-79 ~	03-11-88
BG 81	76621.9	57983.0		277.0	279.4			4" Steel	05-01-79 ~	03-14-88
BG 82	76645.7	57957.7		276.3	278.1			4" Steel	05-01-79 ~	03-15-88
BG 83	76671.6	57984.5		276.0	277.7			4" Steel	06-01-79 ~	03-16-88
BG 84	76695.9	57955.4		274.9	277.3			3.5" Steel	06-01-79 ~	03-09-88
BG 85	76719.0	57928.9		274.8	276.8			3.5" Steel	06-01-79 ~	03-09-88
BG 86	76721.4	57979.4		275.7	277.7			3.5" Steel	06-01-79 ~	03-10-88
BG 87	76748.9	57951.9		275.4	277.4			3.5" Steel	06-01-79 ~	03-11-88
BG 88	76947.7	58169.0		281.3	283.3			4" Steel	06-01-79 ~	12-07-87
BG 89	76987.9	58196.1		281.6	283.8			4" Steel	06-01-79 ~	12-01-87
BG 90	76996.6	58162.5		281.2	283.1			4" Steel	05-01-79 ~	12-03-87
BG 91	78031.3	56649.4	235.4-205.4	270.9	273.4	273.6	68.0	4" Steel	10-06-81	
BG 92	79019.6	56828.0	227.2-197.2	252.7	255.2	255.4	58.0	4" Steel	10-08-81	
BG 93	79930.8	57160.8	210.5-180.5	256.0	258.5	258.7	78.0	4" Steel	10-12-81	
BG 94	80867.2	57494.0	182.8-152.8	248.3	250.8	251.0	98.0	4" Steel	10-14-81	
BG 95	80059.9	58407.0	182.5-152.5	220.0	222.5	222.7	70.0	4" Steel	10-19-81	
BG 96	79396.3	58297.8	207.2-177.2	242.7	245.2	245.4	68.0	4" Steel	09-26-81	
BG 97	78474.7	57827.5	219.1-199.1	275.7	277.1		78.0	4" Al	11-01-81	01-09-89
BG 98	77597.9	57398.7	242.5-212.5	278.9	280.5		68.0	4" Steel	09-25-81	04-05-88
BG 99	76904.6	58404.1	245.9-215.9	284.1	285.9		70.0	4" Steel	10-21-81	03-25-88
BG 100	77815.6	58899.1	233.3-203.3	271.3	273.3		70.0	4" Steel	09-22-81	02-18-88
BG 101	78740.8	59277.1	191.4-161.4	228.9	231.4	231.6	70.0	4" Steel	09-30-81	
BG 103	77883.6	59752.1	199.5-169.5	237.0	239.5		70.0	4" Steel	10-02-81	
BG 104	77038.8	59888.0	245.8-215.8	283.3	285.8	286.0	70.0	4" Steel	09-21-81	
BG 105	76123.8	59472.8	252.9-222.9	289.4	290.9	248.5	68.0	4" Steel	09-18-81	12-22-88
BG 106	75187.4	59152.4	259.5-229.5	286.0	287.5	267.5	58.0	4" Steel	09-17-81	01-05-89
BG 107	74903.6	60120.1	228.3-208.3	245.8	248.3	248.5	40.0	4" Steel	03-10-81	
BG 108	74383.0	59827.9	247.3-217.3	264.8	267.3	267.5	50.0	4" Steel	09-15-81	
BG 109	73926.2	59626.1	258.4-228.4	283.9	286.4	286.6	58.0	4" Steel	09-16-81	
BG 110	73354.7	59277.2	254.3-224.3	291.8	294.3	294.5	70.0	4" Steel	10-20-81	
BG 111	76510.0	58941.0	236.1-216.1	292.4	294.1		78.0	4" Steel		01-04-89
BG 112	76969.1	59166.8	238.3-218.3	294.7	296.3		78.0	4" Steel		01-05-89
BG 113	77410.2	59386.0	216.4-196.4	262.7	264.4		68.0	4" Steel		02-19-88
BG 114	77273.3	58773.6	227.9-207.9	283.8	285.9		78.0	4" Steel		02-08-89
BG 115	77207.2	57884.5	218.9-198.9	275.0	276.9		78.0	4" Steel		03-28-88
BG 116	77584.9	58225.9	237.8-217.8	295.1	297.8		80.0	4" Al		01-12-89
BG 117	77940.1	58595.9	222.5-202.5	278.6	280.5		78.0	4" Steel		01-12-89
BG 118	78043.1	57628.2	234.4-214.4	290.3	292.4		78.0	4" Steel		01-06-89
BG 119	77743.7	57004.9	229.2-209.2	285.4	287.2		78.0	4" Steel		04-05-88
BG 120	78319.9	57199.2	219.2-199.2	274.9	277.2		78.0	4" Al		01-10-89
BG 121	78760.1	57359.2	239.9-219.9	276.1	277.9		58.0	Steel		
BG 122	78581.1	56789.7	209.9-189.9	246.0	247.9	248.1	58.0	Steel		
BG 124	77254.0	57095.0	234.8-214.8	291.2	292.8		78.0	4" Steel		04-06-88
BG 125	77428.7	56778.1	236.8-216.8	293.3	294.8		78.0	Steel		

BG WELL SERIES (cont.)

Description: Burial Grounds Grid Wells
Bldg. or Fac. Number: 643-7E, -28E
Map: Not applicable

Well ID	SRS Coordinates North	SRS Coordinates East	Elevations (ft MSL) Screen Zone	Grnd.	TOC	TOS	Eff. Well Depth (ft)	Casing	Installed	Abandoned
BG 204GR				303.4	305.9			4" Steel	07-09-80	06-17-87
BG 206GR				298.6	301.1			4" Steel	12-22-80	05-21-87
BG 208GR				293.9	296.4			4" Steel	12-15-80	05-18-87
BG 210GR				291.5	294.0			4" Steel	10-09-80	05-12-87
BG 212GR				285.4	287.9			4" Steel	12-11-80	05-06-87
BG 214GR				283.5	286.0			4" Steel	07-11-80	06-23-87
BG 216GR				282.7	285.2			4" Steel	07-24-80	06-26-87
BG 218GR				282.6	285.1			4" Steel	07-30-80	01-13-88
BG 220GR				283.2	285.7			4" Steel	08-04-80	06-11-87
BG 222GR				277.9	280.4			4" Steel	12-10-80	11-18-88
BG 224GR				276.6	279.1			4" Steel	08-13-80	
BG 402GR				301.6	304.1			4" Steel	09-08-80	04-14-87
BG 404GR				302.6	305.1			4" Steel	09-12-80	04-20-87
BG 406GR				297.8	300.3			4" Steel	09-16-80	04-24-87
BG 408GR				290.8	293.3			4" Steel	09-24-80	05-01-87
BG 410GR				287.0	289.5			4" Steel	12-04-80	05-27-87
BG 420GR				287.4	289.9			4" Steel	11-19-80	11-29-88
BG 422GR				279.5	282.0			4" Steel	11-25-80	11-21-88
BG 424GR				275.4	277.9			4" Steel	08-18-80	
BG 620GR				289.0	291.5			4" Steel	10-27-80	06-01-87
BG 622GR				282.7	285.2			4" Steel	11-21-80	11-16-88
BG 624GR				277.2	279.7			4" Steel	08-20-80	
BG 818GR				284.8	287.3			4" Steel	11-12-80	04-02-87
BG 820GR				286.4	288.9			4" Steel	11-05-80	04-09-87
BG 822GR				283.1	285.6			4" Steel	11-07-80	01-13-88
BG 824GR				278.6	281.1			4" Steel	08-28-80	

Notes: These wells were reported in some SRS reports prior to 1988 in abbreviated form (i.e., **BG 204GR** = 22.04, **BG 824GR** = 28.24).

BG-I Well

Description: Unofficial well in E Area
Bldg. or Fac. Number: Unknown
Map: Figure A-11

Well ID	SRS Coordinates North	SRS Coordinates East	Elevations (ft MSL) Screen Zone	Grnd.	TOC	TOS	Eff. Well Depth (ft)	Casing	Installed	Abandoned
BG-I	77940	58596						Al		01-11-89

Notes: The identification of this well comes from the abandonment sheets. The **BG-I** designation is unofficial. According to the Well Abandonment Report, this well did not have a screen.

BGC WELL SERIES

Description: Expansion Exploration Wells at the Perimeter of the Burial Grounds
Bldg. or Fac. Number: Old Burial Ground, 643-E
Map: Figures A-8 and A-10

Well ID	SRS Coordinates North	SRS Coordinates East	Elevations (ft MSL) Screen Zone	Grnd.	TOC	TOS	Eff. Well Depth (ft)	Casing	Installed	Abandoned
BGC 1A	73551.1	57196.3	112. -108.	281.5	284		176.	4" Steel	1976	
BGC 1B	73541	57213	155.7-151.7	282.2	284.7		133.0	4" Steel	1976	
BGC 1C	73530	57230	186.7-182.7	282.2	284.7		102.0	4" Steel	1976	
BGC 1D	73520	57247	209.9-205.9	282.4	284.9		79.0	4" Steel	1976	
BGC 1E	73509	57264	242.1-238.1	282.6	285.1		47.0	4" Steel	1976	
BGC 2A	74349.9	55886.8	121.6-117.6	273.1	275.6		158.0	4" Steel	10-15-76	
BGC 2B	74339	55904	161.5-157.5	273.0	275.5		118.0	4" Steel	1976	
BGC 2C	74329	55921	185.3-181.3	272.4	274.9		93.6	4" Steel	1976	
BGC 2D	74319	55938	204.1-200.0	272.2	274.7		74.7	4" Steel	1976	
BGC 2E	74308	55955	228.9-224.9	272.4	274.9		50.0	4" Steel	1976	
BGC 3A	75081.0	54696.7	135.6-131.6	271.1	273.6		142.0	4" Steel	09-17-75	
BGC 3B	75071	54713	164.2-160.2	270.7	273.2		113.0	4" Steel	1976	
BGC 3C	75061	54729	180.1-176.1	270.6	273.1		97.0	4" Steel	1976	
BGC 3D	75050	54746	199.8-195.8	270.3	272.8		77.0	4" Steel	1976	
BGC 3E	75040	54762	215.0-211.0	270.5	273.0		62.0	4" Steel	1976	
BGC 3F	74922	54924	181.1-177.1	269.6	272.1		95.0	4" Steel		
BGC 3G	74741	55223	182.3-178.3	277.8	280.3		102.0	4" Steel		
BGC 3H	74561	55523	182.1-178.1	280.6	283.1		105.0	4" Steel		

BGN WELL SERIES

Description: Burial Grounds Extension Wells north of Old Road
Bldg. or Fac. Number: Not applicable
Map: Not applicable

Well ID	SRS Coordinates North	SRS Coordinates East	Elevations (ft MSL) Screen Zone	Grnd.	TOC	TOS	Eff. Well Depth (ft)	Casing	Installed	Abandoned
BGN 1				279.4				Steel		
BGN 4				283.0				Steel		
BGN 8				290.7				Steel		
BGN 11				294.6				Steel		
BGN 15				286.7				Steel		
BGN 20				278.6				Steel		
BGN 24				283.6				Steel		
BGN 28				291.2				Steel		
BGN 31				293.6				Steel		
BGN 35				287.2				Steel		
BGN 40				277.8				Steel		
BGN 42				287.3				Steel		
BGN 43				284.4				Steel		
BGN 44				275.8				Steel		
BGN 45				273.2				Steel		

BGO WELL SERIES

Description: Burial Grounds Perimeter Wells
Bldg. or Fac. Number: 643-7E, -28E
Map: Figures A-8, A-9, A-10, A-12, and A-13

Well ID	SRS Coordinates North	SRS Coordinates East	Elevations (ft MSL) Screen Zone	Grnd.	TOC	TOS	Eff. Well Depth (ft)	Casing	Installed	Abandoned
BGO 1D	73737.9	58779.3	245.0-225.0	293.0	295.1	295.3	70.1	4" PVC	09-10-87	
BGO 2D	74552.9	58809.7	238.9-218.9	294.9	296.9	297.0	78.0	4" PVC	08-12-87	
BGO 3D	75351.3	58809.2	247.6-227.6	290.8	292.7		65.1	4" PVC	09-10-87	
BGO 4D	76150.1	58803.7	240.6-220.6	295.6	297.5		76.9	4" PVC	08-13-87	
BGO 5C	76476.9	58794.5	193.2-183.2	294.2	296.1		112.9	4" PVC	09-04-87	
BGO 5D	76477.5	58784.8	239.3-219.3	294.2	296.3		77.0	4" PVC	09-04-87	
BGO 6A	76487.2	58316.8	117.5-107.5	283.8	285.6	285.8	178.1	**	10-08-87	
BGO 6C	76487.1	58307.0	168.0-158.0	283.5	285.6	285.8	127.6	4" PVC	09-02-87	
BGO 6D	76487.3	58297.1	237.2-217.2	283.2	285.5	285.7	68.3	4" PVC	08-31-87	
BGO 7D	76494.5	57917.2	240.2-220.2	285.2	287.0	287.2	66.8	4" PVC	08-15-87	
BGO 8A	76569.0	57618.3	115.3-105.3	281.3	283.2		177.9	**	10-07-87	02-25-92
BGO 8AR	76598.8	57617.5	104.6-94.6	284.6	286.6	286.8	192.0	4" PVC	02-25-91	
BGO 8C	76579.2	57618.7	184.3-174.3	285.8	287.9	288.0	113.6	4" PVC	08-28-87	
BGO 8D	76588.8	57617.8	240.6-220.6	285.6	287.8	288.0	67.2	4" PVC	08-28-87	
BGO 9AA	76975.7	57371.9	83.8-73.8	282.8	284.8	285.0	211.0	**	07-10-91	
BGO 9D	76811.6	57478.9	229.2-209.2	283.2	285.1	285.3	75.9	4" PVC	08-20-87	
BGO 10A	76805.2	57050.9	121.1-111.1	299.1	300.9	301.1	189.8	**	10-05-87	
BGO 10AA	76997.9	56990.5	90.8-80.8	298.8	300.7	300.9	219.9	**	08-21-91	
BGO 10AR	76806.0	57063.8	106.5-96.5	298.5	300.5	300.7	204.0	4" PVC	02-20-91	
BGO 10B	76982.1	56978.8	149.0-139.0	299.0	301.0	301.1	162.0	4" PVC	08-21-91	
BGO 10C	76805.2	57041.1	167.3-157.3	299.3	301.3	301.5	144.0	4" PVC	09-15-87	
BGO 10D	76805.1	57030.6	250.5-230.5	299.5	301.5	301.7	71.0	4" PVC	09-16-87	
BGO 10DR	76804.8	57073.7	238.3-218.3	298.3	300.4	300.6	82.1	4" PVC	02-08-91	
BGO 11D	76805.1	56651.3	236.3-216.3	303.3	305.3	305.5	89.0	4" PVC	08-24-87	
BGO 12A	76804.6	56250.7	116.4-106.4	311.4	313.4	313.5	207.0	4" PVC	10-02-87	
BGO 12AR	76803.8	56259.9	109.3-99.3	311.3	313.4	313.6	214.1	4" PVC	02-21-91	
BGO 12C	76805.2	56241.1	163.6-153.6	311.6	313.6		160.0	4" PVC	10-01-87	02-25-92
BGO 12CR	76806.0	56215.2	154.0-144.0	312.0	314.0	314.2	170.0	4" PVC	03-18-91	
BGO 12D	76805.2	56231.1	237.8-217.8	311.8	313.7	313.9	95.9	4" PVC	09-29-87	
BGO 13D	76805.3	55840.0	248.5-228.5	316.5	318.5	318.7	90.0	4" PVC	10-12-87	
BGO 13DR	76824.7	55840.4	220.3-210.3	317.3	319.3	319.5	109.0	4" PVC	02-27-91	
BGO 14A	76377.5	55838.3	119.6-109.6	300.2	301.9	302.1	192.3	**	10-19-87	
BGO 14AR	76351.8	55788.9	106.8-96.8	298.7	300.7	300.9	203.9	4" PVC	03-05-91	
BGO 14C	76367.7	55839.0	202.1-192.1	300.1	302.0	302.2	109.9	4" PVC	10-16-87	
BGO 14CR	76337.8	55789.0	200.1-190.1	298.4	300.5	300.7	110.4	4" PVC	03-05-91	
BGO 14D	76357.5	55839.6	249.6-229.6	300.0	302.0	302.2	72.4	4" PVC	10-15-87	
BGO 14DR	76322.1	55789.4	238.1-218.1	298.2	300.3	300.4	82.2	4" PVC	03-08-91	
BGO 15D	75973.5	55859.1	238.7-218.7	296.7	298.7	298.8	80.0	4" PVC	08-25-87	
BGO 16A	75757.0	56194.2	112.5-102.5	302.8	305.0	305.2	202.5	**	12-08-87	
BGO 16D	75751.4	56202.1	237.3-217.3	302.3	304.6	304.8	87.3	4" PVC	08-24-87	
BGO 17D	75599.6	56399.4	224.0-204.0	296.0	298.3		94.3	4" PVC	07-08-87	
BGO 18A	75599.9	56699.7	109.5-99.5	292.9	295.2	295.3	195.7	**	10-30-87	
BGO 18D	75600.0	56711.2	239.6-219.6	292.6	294.9	295.1	75.3	4" PVC	11-04-87	
BGO 19D	75350.0	56997.3	213.9-193.9	284.9	287.2		93.3	4" PVC	07-15-87	
BGO 20D	74962.2	57113.8	236.3-216.3	281.3	283.7		67.4	4" PVC	03-02-88	
BGO 21D	74688.5	57470.7	237.7-217.7	283.0	285.4	285.6	67.7	4" PVC	11-11-87	
BGO 22D	74482.2	57817.3	214.2-194.2	284.2	286.5	286.7	92.3	4" PVC	07-23-87	
BGO 22DR*								4" PVC	12-23-91	
BGO 23D	74238.1	58133.0	242.0-222.0	287.0	289.2	289.4	67.2	4" PVC	08-06-87	
BGO 24D	74012.4	58438.8	241.0-221.0	291.0	293.2	293.4	72.2	4" PVC	07-29-87	
BGO 25A	76158.5	55668.1	114.1-104.1	294.7	296.5	296.6	192.4	**	10-19-87	
BGO 26A	76144.6	55014.2	91.0-81.0	285.1	287.2	287.4	206.2	4" PVC	03-15-89	
BGO 26D	76128.0	55015.2	233.5-213.4	283.5	285.5	285.7	72.1	4" PVC	12-02-88	
BGO 27C	75666.3	54671.4	163.9-154.9	273.9	276.0	276.2	121.1	4" PVC	03-17-89	
BGO 27D	75677.3	54680.2	229.3-209.3	274.3	276.3	276.6	67.0	4" PVC	12-05-88	
BGO 28D	75348.3	54457.9	230.1-210.1	275.1	277.4	277.7	67.3	4" PVC	12-16-88	
BGO 29A	75560.0	54103.5	112.5-102.5	262.1	264.2	264.4	161.7	4" PVC	02-17-89	
BGO 29C	75577.8	54099.1	186.8-176.8	262.8	264.8	265.0	88.0	4" PVC	11-14-91	

(series cont.)

BGO WELL SERIES (cont.)

Well ID	SRS Coordinates North	SRS Coordinates East	Elevations (ft MSL) Screen Zone	Grnd.	TOC	TOS	Eff. Well Depth (ft)	Casing	Installed	Abandoned
BGO 29D	75592.5	54099.4	228.5-208.5	263.5	265.5	265.6	57.0	4" PVC	11-13-91	
BGO 30C	75181.0	54512.3	188.4-178.4	272.6	274.5	274.7	96.1	4" PVC	04-05-89	
BGO 30D	75187.7	54499.2	227.8-207.8	272.8	274.8	275.0	67.0	4" PVC	02-06-89	
BGO 31C	74978.0	54816.2	186.4-176.4	271.1	273.1	273.3	96.7	4" PVC	04-05-89	
BGO 31D	74985.3	54841.7	231.1-211.1	271.6	273.7	273.9	62.6	4" PVC	02-11-89	
BGO 32D	74727.0	55250.2	234.5-214.5	279.5	281.7	281.9	67.2	4" PVC	12-16-88	
BGO 33C	74479.7	55681.4	187.8-177.8	277.4	279.4	279.6	101.6	4" PVC	04-04-89	
BGO 33D	74468.7	55695.4	233.1-213.1	278.1	280.3	280.5	67.2	4" PVC	12-06-88	
BGO 34D	74228.8	56082.6	232.7-212.7	272.7	274.9	275.1	62.2	4" PVC	12-07-88	
BGO 35C	73953.9	56545.7	171.9-161.9	271.4	273.4	273.7	111.5	4" PVC	04-03-89	
BGO 35D	73946.0	56556.5	239.4-219.4	271.4	273.5	273.8	54.1	4" PVC	12-08-88	
BGO 36D	73743.8	56888.1	243.3-223.3	273.3	275.4	275.7	52.1	4" PVC	12-08-88	
BGO 37C	73498.2	57279.2	178.8-168.8	284.3	286.3	286.5	117.5	4" PVC	03-31-89	
BGO 37D	73490.8	57292.9	246.1-226.1	285.1	287.3	287.5	61.2	4" PVC	12-09-88	
BGO 38D	73329.3	57557.5	242.3-222.3	289.3	291.6	291.8	69.3	4" PVC	12-15-88	
BGO 39D	73583.5	57831.0	244.7-224.7	293.7	295.7	295.9	71.0	4" PVC	12-14-88	
BGO 40D	76125.8	54638.6	226.5-216.6	286.4	288.4	288.5	71.8	4" PVC	03-14-91	
BGO 41A	76469.5	55403.7	113.3-103.3	298.3	300.3	300.5	197.0	4" PVC	05-24-91	
BGO 42C	76404.7	55522.3	195.9-185.9	295.9	297.9	298.1	112.0	4" PVC	05-10-91	
BGO 43A	77061.4	56253.4	115.9-105.9	312.9	314.9	315.1	209.0	4" PVC	04-26-91	
BGO 43AA	77066.0	56268.6	72.2-62.2	312.2	314.3	314.5	252.1	4" PVC	04-01-91	
BGO 43C								4" PVC	05-08-91	
BGO 43CR	77035.2	56237.2	188.4-178.4	313.4	315.3	315.5	136.9	4" PVC	06-06-91	
BGO 43D	77056.7	56238.8	208.2-198.2	313.2	315.3	315.5	117.1	4" PVC	04-29-91	
BGO 44A	76755.2	57851.2	108.0-98.0	283.0	285.3	285.5	187.3	**	07-18-91	
BGO 44AA	76757.0	57880.5	71.3-61.2	283.3	285.3	285.4	224.1	**	06-18-91	
BGO 44B	76756.0	57865.8	158.1-148.1	283.1	285.2	285.3	137.1	4" PVC	06-27-91	
BGO 44C	76757.8	57894.9	200.6-190.6	283.4	285.6	285.7	95.0	4" PVC	06-21-91	
BGO 44D	76759.5	57910.0	233.4-223.4	283.4	285.4	285.6	62.0	4" PVC	06-13-91	
BGO 45A	75830.0	54550.1	126.9-116.9	276.9	278.9	279.1	162.0	4" PVC	03-06-91	
BGO 45B	75840.3	54563.6	147.0-137.0	276.6	278.6	278.7	141.6	4" PVC	03-08-91	
BGO 45C	75835.0	54577.4	200.5-190.5	276.5	278.6	278.8	88.1	4" PVC	03-11-91	
BGO 45D	75854.3	54585.6	229.6-209.6	276.6	278.6	278.8	69.0	4" PVC	03-14-91	
BGO 46B	75012.1	54444.7	150.4-140.4	263.4	265.4	265.6	125.0	4" PVC	11-12-91	
BGO 46C	75022.2	54433.9	188.0-178.0	263.0	265.1	265.2	87.1	4" PVC	11-19-91	
BGO 46D	75033.8	54420.0	212.1-202.1	263.1	265.1	265.3	63.0	4" PVC	11-19-91	
BGO 47A	74728.8	54914.0	96.8-86.8	264.8	266.9	267.0	180.1	4" PVC	04-15-91	
BGO 47C	74752.0	54933.4	188.6-178.6	265.6	267.6	267.8	89.0	4" PVC	04-22-91	
BGO 47D	74739.7	54922.9	213.4-203.4	265.4	267.4	267.6	64.0	4" PVC	04-17-91	
BGO 48C	74599.6	55124.4	186.7-176.7	274.7	276.6	276.8	99.9	4" PVC	05-06-91	
BGO 48D	74586.4	55121.0	212.0-202.0	275.0	276.9	277.1	74.9	4" PVC	05-09-91	
BGO 49A	73902.8	56205.1	85.1-75.1	269.1	271.2	271.4	196.1	4" PVC	05-14-91	
BGO 49C	73917.2	56202.2	176.0-166.0	269.0	271.1	271.3	105.1	4" PVC	05-24-91	
BGO 49D	73931.5	56198.8	238.5-218.5	269.5	271.5	271.7	53.0	4" PVC	05-24-91	
BGO 50A	75201.2	54179.8	100.5-90.5	253.5	255.4	255.6	164.9	**	11-27-91	
BGO 50C	75190.4	54197.0	172.5-162.5	253.5	255.5	255.7	93.0	4" PVC	11-27-91	
BGO 50D	75181.3	54209.1	228.0-208.0	254.0	256.0	256.2	48.0	4" PVC	11-27-91	

Notes: **BGO 16A** was originally installed 9-11-87. This well was superseded by another well with the same name, installed 12-08-87.

BGO 13DR is a water table well screened within Aquifer Zone IIB_1 (McBean formation).

According to well data, **BGO 43C** collapsed soon after installation and was replaced by **BGO 43CR**.

* Complete well installation data are not available for **BGO 22DR**. Check subsequent editions of the Inventory for more complete data.

** **BGO 6A, 8A, 10A, 14A, 16A, 18A, 25A,** and **50A** have 4-in. PVC casing inside 12-in. steel casing. All screens are PVC. **BGO 9AA, 10AA, 44A,** and **44AA** have 4-in. PVC casing inside 12-in. CS casing. The screens are PVC.

BGP WELL SERIES

Description: Burial Grounds Perimeter Monitoring Wells
Bldg. or Fac. Number: Not applicable
Map: Not applicable

Well ID	SRS Coordinates North	SRS Coordinates East	Elevations (ft MSL) Screen Zone	Grnd.	TOC	TOS	Eff. Well Depth (ft)	Casing	Installed	Abandoned
BGP 1F								4" Steel		
BGP 1G								4" Steel		
BGP 1H								4" Steel		

Notes: The BGP wells are designated simply as "F," "G," and "H" in well data. But, in order to avoid confusion with other series and wells, these Burial Grounds Perimeter wells have been designated as the BGP wells. The BGP designation is unofficial.

BGS WELL SERIES

Description: Burial Grounds Extension Wells south of Old Road
Bldg. or Fac. Number: Unknown
Map: Not applicable

Well ID	SRS Coordinates North	SRS Coordinates East	Elevations (ft MSL) Screen Zone	Grnd.	TOC	TOS	Eff. Well Depth (ft)	Casing	Installed	Abandoned
BGS 1				276.7				Steel		
BGS 2				277.9				Steel		
BGS 3				279.0				Steel		
BGS 11				288.8				Steel		
BGS 12				288.1				Steel		
BGS 13				285.8				Steel		
BGS 16				278.7				Steel		
BGS 17				275.4				Steel		
BGS 18				274.0				Steel		
BGS 19				272.5				Steel		
BGS 20				275.1				Steel		
BGS 21				277.7				Steel		
BGS 22				279.8				Steel		
BGS 23				282.8				Steel		
BGS 26				288.4				Steel		
BGS 29				287.0				Steel		
BGS 30				285.6				Steel		
BGS 33				279.8				Steel		
BGS 34				276.4				Steel		
BGS 35				273.1				Steel		
BGS 36				271.4				Steel		

BGX WELL SERIES

Description: E-Area Vaults near the Burial Grounds
Bldg. or Fac. Number: Unknown
Map: Figures A-8, A-10, A-11, and A-14

Well ID	SRS Coordinates North	SRS Coordinates East	Elevations (ft MSL) Screen Zone	Grnd.	TOC	TOS	Eff. Well Depth (ft)	Casing	Installed	Abandoned
BGX 1A	76831.9	58590.4	124.1-114.1	289.1	291.2	291.3	177.1	4" PVC	04-12-91	
BGX 1C	76820.0	58599.8	186.0-176.0	289.3	291.3	291.4	115.3	4" PVC	04-25-91	
BGX 1D	76809.5	58608.6	234.7-214.7	289.2	291.3	291.4	76.6	4" PVC	04-29-91	
BGX 2B	77203.4	58256.5	147.2-137.2	289.2	291.3	291.5	154.1	4" PVC	02-15-91	

(series cont.)

BGX WELL SERIES (cont.)

Well ID	SRS Coordinates North	SRS Coordinates East	Elevations (ft MSL) Screen Zone	Grnd.	TOC	TOS	Eff. Well Depth (ft)	Casing	Installed	Abandoned
BGX 2D	77192.4	58265.6	191.1-181.1	289.1	291.1	291.3	110.0	4" PVC	03-01-91	
BGX 3D	77577.0	57780.1	221.6-201.6	289.1	291.2	291.4	89.6	4" PVC	02-07-91	
BGX 4A	77879.2	57215.6	116.8-106.8	288.8	290.9	291.0	184.1	4" PVC	01-22-91	
BGX 4C	77886.2	57202.2	180.7-170.7	288.7	290.8	290.9	120.1	4" PVC	01-29-91	
BGX 4D	77893.9	57186.2	223.8-203.8	288.8	290.9	291.1	87.1	4" PVC	01-29-91	
BGX 5D	78402.0	57308.6	215.0-195.0	283.0	285.0	285.2	90.0	4" PVC	02-05-91	
BGX 6D	78740.1	57524.9	211.0-191.0	275.0	277.0	277.2	86.0	4" PVC	04-15-91	
BGX 7D	78349.3	58312.8	214.1-194.1	277.1	279.2	279.4	85.1	**	04-12-91	
BGX 8D	77660	59000						4" PVC	04-29-91	Yes
BGX 8DR	77589.6	58942.5	203.1-183.1	276.1	278.2	278.4	95.1	4" PVC	06-06-91	
BGX 9D	76936.0	59522.1	232.4-212.4	277.4	279.4	279.6	67.0	4" PVC	03-18-91	
BGX 10D	76183.3	59765.5	236.2-216.2	274.8	276.9	277.0	60.7	4" PVC	02-06-91	
BGX 11D	75300.7	59581.4	236.7-216.7	273.8	276.3	276.5	59.6	4" PVC	01-24-91	
BGX 12C	74427.9	59675.3	184.1-174.1	273.1	275.1	275.3	101.0	4" PVC	01-21-91	
BGX 12D	74410.9	59674.3	243.7-223.7	273.2	275.2	275.4	51.5	4" PVC	01-21-91	

Notes: These wells were initially named the Burial Grounds Expansion wells.

BGX 2D, 3D, 4D, 5D, 7D, and 8DR are water table wells screened within Aquifer Zone IIB_1 (McBean formation).

BGX 7D has a 4-in. PVC casing inside a temporary 12-in. PVC casing.

BGX 8D was abandoned due to a broken screen and was replaced by 8DR, according to a handwritten note.

BH WELL SERIES (see also BHP WELL SERIES)

BH WELL SERIES

Description: S-Area Defense Waste Processing Facility (DWPF) Boreholes and Piezometers
Bldg. or Fac. Number: 221-H
Map: Figures A-2, A-15, A-16, and A-23

Well ID	SRS Coordinates North	SRS Coordinates East	Elevations (ft MSL) Screen Zone	Grnd.	TOC	TOS	Eff. Well Depth (ft)	Casing	Installed	Abandoned
BH 1A	69150	74900	.0-329.8							
BH 1B	74680	46200		271.1	273.6					
BH 2	74999	64000	(46.6-49.1)	260.9	260.9		310.0	**	02-07-78	01-19-87
BH 2A	70250	74900		319.9	322.4					
BH 3	75008	64601	153.9-151.4	276.4	276.4		125.0	1.25" PVC	02-13-78	10-16-87
BH 3A	70250	75650		315.6	318.1					
BH 3B	75400	48200		261.7	264.2					
BH 4	75106	65305	97.5-95.0	283.9	285.0		190.0	1.25" PVC	02-10-78	10-13-87
BH 6	74500	64586						1.25" PVC		10-17-83
BH 6A	74500	64586		277.4	279.9					
BH 6B	74510	64590		277.4	279.9			1.25" PVC		10-17-83
BH 8	73994	63995						1.25" PVC		11-14-83
BH 9	74011	64601		273.9	276.4			1.25" PVC		11-07-83
BH 13	72999	64002	(1.0-3.5)	305.2	306.5		310.0	**	02-08-78	02-05-88
BH 14	72993	65018		286.1	288.6			1.25" PVC		11-11-83
BH 15	72992	66008	103.7-101.2	268.1	271.2		170.0	1.25" PVC	02-22-78	01-27-88
BH 17	73260	64730		285.2	287.7					
BH 17A	73260	64730						1.25" PVC		11-11-83
BH 20A	75025	65175		283.5	286.0			1.25" PVC		11-15-83
BH 21	73540	64599		279.4	281.9					
BH 21A	73540	64599						1.38" PVC		11-11-83
BH 23A	75115	65050		288.9	291.4			1.25" PVC		11-11-83
BH 34										

(series cont.)

BH WELL SERIES (cont.)

Well ID	SRS Coordinates North	SRS Coordinates East	Elevations (ft MSL) Screen Zone	Grnd.	TOC	TOS	Eff. Well Depth (ft)	Casing	Installed	Abandoned
BH 38A	74770	64588						2.5" PVC		11-19-83
BH 38B	74745	64591						2.5" PVC		11-19-83
BH 38C	74789	64563						2.5" PVC		11-21-83
BH 43										
BH 48A	74590	65511						1.25" PVC		11-12-83
BH 48B	74590	65505		283.9	286.4			1.25" PVC	11-17-78	11-12-83
BH 50A	74590	65790	(23.6-26.1)	282.9	285.9		312.0	**		10-28-87
BH 62A	74024	64190						1.25" PVC		11-14-83
BH 63A	74486	65665						2.5" PVC		11-16-83
BH 63B	74459	65640						2.5" PVC		11-16-83
BH 63C	74485	65640						2.5" PVC		11-14-83
BH 64A	74405	65790						**		10-23-87
BH 67										
BH 68										
BH 69A	74245	64765						1.25" PVC		11-22-83
BH 72									11-01-78	
BH 75A	74231	65787	225.5-223.0	274.0	276.4		53.4	1.25" PVC		10-19-87
BH 78									11-01-78	
BH 82	74314	64057						1.38" PVC		11-11-83
BH 85										
BH 86										
BH 86A	74334	64362						1.38" PVC		Yes
BH 86B	74328	64369						2.5" PVC		11-18-83
BH 86C	74292	64367						2.5" PVC		11-18-83
BH 90A	73851	64591						2.5" PVC	11-01-78	11-12-83
BH 90B	73837	64612						2.5" PVC		11-12-83
BH 90C	73825	64590						2.5" PVC		11-12-83
BH 92									11-17-78	
BH 98A	73620	64465		277.4	279.9			1.25" PVC		11-14-83
BH 160										

Notes: The BH Series has also been known as the DWP Series.

The casing diameter for these wells is the inside diameter.

Four sets of three cased cross-hole borings (clusters BH 38, 63, 86, and 90) are designated in the well data as BH 38-1, BH 38-2, BH 38-3, etc. In order for these borings to be consistent with the database, the 1, 2, 3 designations have been changed to A, B, and C.

The dates in the Installed column for BH 2, 3, 4, 13, and 15 are the last dates that cores were logged.

BH 2, 13, 50A, and 64A have 1.25-in. PVC casing inside 4-in. PVC casing.

BHP WELL SERIES

Description: See below for specific locations.
Bldg. or Fac. Number: Not applicable
Map: Figures A-2 and A-23

Well ID	SRS Coordinates North	SRS Coordinates East	Elevations (ft MSL) Screen Zone	Grnd.	TOC	TOS	Eff. Well Depth (ft)	Casing	Installed	Abandoned
BHP 1B	75400	48200						1.25" PVC		
BHP 2A	70250	74900						1.25" PVC		
BHP 3B	75400	48200						1.25" PVC		
BHP 3R								1.25" PVC		Yes
BHP 3RA								1.25" PVC		Yes

(series cont.)

BHP WELL SERIES (cont.)

Notes: The **BHP** wells are designated as **BH** wells in well data. But in order to avoid confusion with the **BH** wells (S-Area DWPF Boreholes and Piezometers), these piezometers have been designated as the **BHP** wells. The **BHP** designation is unofficial.

BHP 3R and **3RA** were destroyed by controlled burning, according to well data.

Well No	Location
BHP 1B	F-Area Seepage Basins
BHP 2A	Off E-2 Road near Monroe Owens Road
BHP 3B	F-Area Seepage Basins
BHP 3R	R Area off 6 Road near railroad tracks
BHP 3RA	R Area off 6 Road near railroad tracks

BRD WELL SERIES

Description: Road A Chemical Basin (Baxley Road)
Bldg. or Fac. Number: 904-111G
Map: Figure A-26

	SRS Coordinates		Elevations (ft MSL)				Eff. Well			
Well ID	North	East	Screen Zone	Grnd.	TOC	TOS	Depth (ft)	Casing	Installed	Abandoned
BRD 1	55860.5	29277.7	178.9-148.9	203.9	205.8	205.9	56.9	4" PVC	05-10-83	
BRD 2	56093.3	29357.1	178.5-148.5	205.5	207.3	207.4	58.8	4" PVC	05-13-83	
BRD 3	55918.7	29538.9	188.5-158.5	218.5	220.4	220.6	61.9	4" PVC	05-16-83	
BRD 4	56060.4	29219.2	159.1-129.1	196.1	197.9	198.1	68.8	4" PVC	07-16-84	
BRD 5D	55955.7	29252.6	168.4-148.4	202.7	205.0	205.2	56.6	4" PVC	07-11-89	

BRN WELL SERIES

Description: Barnwell County Production Wells
Bldg. or Fac. Number: Not applicable
Map: Not applicable

	Coordinates		Elevations (ft MSL)				Eff. Well			
Well ID	Lat.	Long.	Screen Zone	Grnd.	TOC	TOS	Depth (ft)	Casing	Installed	Abandoned
BRN 10	332410	812519						6" Steel	1954	
BRN 22	331410	812210						10" Steel	06-01-51	
BRN 44	332404	812453						8" Steel	09-01-52	
BRN 51	331236	812159						6" Steel	12-01-52	
BRN 55	331410	812154						18" Steel	10-01-55	
BRN 56	331406	812206						18" Steel	04-01-57	
BRN 57	331443	812105						18" Steel	05-01-64	
BRN 58	331443	812105						18" Steel	05-01-64	
BRN 62	331338	812140						12" Steel	06-01-68	
BRN 63	321508	812129						12" Steel	09-01-68	
BRN 66	331351	812157						12" Steel	02-01-71	
BRN 67	331438	812117						12" Steel	03-01-71	
BRN 69	331635							6" Steel	10-01-71	
BRN 73	331425	812255	(17.0-57.0)	220.0				**	12-01-73	
BRN 75	332120							12" Steel	09-01-75	
BRN 79	332348	812407						10" Steel	01-01-78	
BRN140	332122							10" Steel	10-01-51	
BRN223	332246							6" Steel	02-02-75	
BRN225								6" Steel		
BRN226	332125	811633						16" Steel	09-01-78	
BRN349	331042	811855	(821.3-831.3)	208.7	211.9		1043.2	**	05-18-87*	
BRN350	331045	811854	52.3-42.3	207.3	210.2		167.9	**	09-22-87	

(series cont.)

BRN WELL SERIES (cont.)

Well ID	Coordinates Lat.	Coordinates Long.	Elevations (ft MSL) Screen Zone	Grnd.	TOC	TOS	Eff. Well Depth (ft)	Casing	Installed	Abandoned
BRN351	331043	811853	127.2-117.2	207.2	210.2		93.0	**	09-24-87	
BRN352	331044	811853	(70.9-80.9)	207.1	209.9		290.8	**	01-28-88	
BRN353	331043	811854	(365.4-375.4)	207.6	210.6		586.0	**	02-09-88	
BRN354	331044	811854	(188.5-198.5)	207.5	210.7		409.2	**	02-12-88	
BRN355	331044	811855	(478.0-488.0)	208.0	211.0		699.0	**	02-23-88	
BRN356	331043	811856	(705.4-715.4)	208.6	211.4		926.8	**	03-01-88	
BRN357	331901	812429						**		Yes
BRN358	331901	812429	(566.2-576.2)	265.6	268.1		844.3	**	06-10-88	
BRN359	331905	812425	66.7-56.7	265.7	268.2		211.5	**	03-28-88	
BRN360	331904	812426	139.0-130.1	264.1	266.7		136.6	**	04-01-88	
BRN363	332339	812623		350.0					01-01-91	
BRN365	331903	812427	(257.0-267.0)	265.0				**	01-01-91	
BRN366	331901	812428	(433.0-443.0)	265.0				**	01-01-91	
BRN367	331902	812428	(5.0-15.0)	265.0				**	01-01-91	
BRN368	331901	812427	(161.0-171.0)	265.0				**	01-01-91	

Notes: The Screen Zone Elevations in parentheses are in feet below MSL.

BRN 357 was abandoned and cemented.

* Install date is an estimate based upon well data.

** BRN 73 was installed with a 12-in. steel casing inside a 24-in. steel casing. It is assumed from well data that BRN 349, 357, 365, 366, and 368 were installed with a 4-in. steel casing inside a 6-in. steel casing. It is assumed from well data that BRN 367 was installed with a 4-in. PVC casing inside a 6-in. PVC casing. BRN 350, 351, 352, 359, and 360 have a 4-in. PVC casing inside a 6-in. PVC casing. BRN 353, 354, 355, 356, and 358 have a 4-in. steel casing inside a 6-in. steel casing.

Cluster Site C-5 includes the following wells: BRN 357, 358, 359, 360, 365, 366, 367, and 368.

Cluster Site C-6 includes the following wells: BRN 349, 350, 351, 352, 353, 354, 355, and 356.

BRR WELL SERIES

Description: Burma Road Rubble Pit
Bldg. or Fac. Number: 231-4F
Map: Figures A-12 and A-13

Well ID	SRS Coordinates North	SRS Coordinates East	Elevations (ft MSL) Screen Zone	Grnd.	TOC	TOS	Eff. Well Depth (ft)	Casing	Installed	Abandoned
BRR 1D	77365.2	50588.2	220.4-200.4	293.8	295.9	296.2	95.5	4" PVC	02-09-90	
BRR 2D	77431.4	50306.3	216.1-196.1	289.6	291.9	292.1	95.8	4" PVC	02-09-90	
BRR 3D	77398.3	50203.5	217.1-197.1	289.5	291.7	291.9	94.6	4" PVC	02-12-90	
BRR 4D	77360.5	50104.5	218.7-198.7	290.0	292.2	292.4	93.5	4" PVC	02-02-90	
BRR 5D	77266.7	50009.0	222.1-202.1	292.6	294.6	294.8	92.5	4" PVC	01-30-90	

BSS WELL SERIES

Description: Monitoring Wells near and across from the Old Burial Ground
Bldg. or Fac. Number: 643-E
Map: Figures A-8, A-10, A-12, A-13, and A-14

Well ID	SRS Coordinates North	SRS Coordinates East	Elevations (ft MSL) Screen Zone	Grnd.	TOC	TOS	Eff. Well Depth (ft)	Casing	Installed	Abandoned
BSS 1								4" Steel		

(series cont.)

BSS WELL SERIES (cont.)

Well ID	SRS Coordinates North	SRS Coordinates East	Elevations (ft MSL) Screen Zone	Grnd.	TOC	TOS	Eff. Well Depth (ft)	Casing	Installed	Abandoned
BSS 2								4" PVC		
BSS 4	74319	53678						1.75" Steel		
BSS 5								4" PVC		
BSS 6	73440	53222			224.2			4" PVC		
BSS 9	74919	53785						4.5" PVC		
BSS 11	74317	53132						3.25" Steel		
BSS 14	75430	54479						4" Steel		
BSS138	73300	59200			293.					

Notes: The **BSS** wells are designated as **S** wells in the well data. These wells may be a part of the **S Well Series**, wells predating the construction of SRS, but the well data do not show a relationship. So, in order to avoid confusion with the "S" wells predating the construction of SRS, the wells above have been designated as **BSS** wells. The **BSS** designation is unofficial.

BTH WELL SERIES

Description: Bentonite Test Pit Wells, across from the entrance to the Burial Grounds on Road E
Bldg. or Fac. Number: 724-7G
Map: Figure A-9

Well ID	SRS Coordinates North	SRS Coordinates East	Elevations (ft MSL) Screen Zone	Grnd.	TOC	TOS	Eff. Well Depth (ft)	Casing	Installed	Abandoned
BTH 1	73847.1	54697.3						3" Al	1965	04-27-88
BTH 2	73829.1	54715.5						3.5" Al	1965	04-27-88
BTH 3	73808.8	54733.8						3.5" Al	1965	04-28-88
BTH 4	73792.1	54753.1						3" Al	1965	04-27-88
BTH 5	73773.1	54772.5						3.5" Al	1965	04-26-88
BTH 6	73755.5	54789.2						3.5" Al	1965	04-26-88
BTH 7	73718.3	54783.2						3.5" Al	1965	04-26-88
BTH 8	73758.0	54744.0						3.5" Al	1965	04-27-88
BTH 9	73775.7	54748.8						3" Al	1965	04-27-88
BTH 10	73800.2	54703.5						1.5" Al	1965	04-28-88
BTH 11	73802.0	54686.5						3.5" Al	1965	04-26-88
BTH 12								Al	1965	05-02-88
BTH 13	73541.2	54670.5						Al	1965	04-28-88
BTH 14	73573.7	54648.8						3.5" Al	1965	04-28-88
BTH 15	73593.9	54649.7						3.5" Al	1965	05-02-88
BTH 16	73604.0	54649						Al	1965	05-02-88
BTH 17	73623.6	54649.5						3.5" Al	1965	04-29-88
BTH 18	73681.9	54741.4						3.5" Al	1965	04-28-88
BTH 19	73652.2	54714.1						3.5" Al	1965	04-28-88
BTH 20	73646.9	54649.5						3.5" Al	1965	05-02-88
BTH 21	73744.6	54689.5						3.5" Al	1965	05-02-88
BTH 22	73725.5	54716.7						3.5" Al	1965	04-28-88
BTH 23	73705.9	54680.6						3.25" Al	1965	05-04-88
BTH 24	73692.4	54687.1						3.25" Al	1965	05-04-88
BTH 25	73683.8	54702.9						3.25" Al	1965	05-04-88
BTH 26	73677.2	54688.4						3.25" Al	1965	05-04-88
BTH 27	73684.5	54681.2						3.25" Al	1965	05-04-88
BTH 28	73684.5	54681.2						3.25" Al	1965	05-04-88
BTH 29	73685.1	54660.5						3.25" Al	1965	05-04-88
BTH 30	73674.5	54681.1						3.25" Al	1965	05-04-88
BTH 31	73662.2	54681.4						3.25" Al	1965	05-04-88
BTH 32								3.25" Al	1965	05-02-88

Notes: According to Hawkins and Horton (1967), the **BTP** wells were installed in the mid-1960s when "SRL personnel conducted a research project at this site to determine if bentonite could be used as a protective cover for buried radioactive waste." The **BTH** Series was known as the **BTP** Series until 1991 when the name was changed to avoid confusion with the characterization piezometers for the proposed Sanitary Landfill, Site B, off Road E-2. See the **BTP** Series.

BTP WELL SERIES

Description: Characterization piezometers for the proposed Sanitary Landfill, Site B, off Road E-2
Bldg. or Fac. Number: Not applicable
Map: Figure A-23

Well ID	SRS Coordinates North	SRS Coordinates East	Elevations (ft MSL) Screen Zone	Grnd.	TOC	TOS	Eff. Well Depth (ft)	Casing	Installed	Abandoned
BTP 1D	74583.5	75186.7	235.1-225.1	293.6	296.9		71.8	2" PVC	10-09-90	
BTP 1DD	74583.5	75186.7	253.1-243.1	293.6	296.9		53.8	1" PVC	10-09-90	
BTP 2D	73421.7	74770.7	241.2-231.2	316.7	319.7		88.5	2" PVC	10-08-90	
BTP 2DD	73421.7	74770.7	259.2-249.0	316.7	319.7		70.7	1" PVC	10-08-90	
BTP 3D	73399.7	75613.7	235.4-225.4	297.9	301.9		76.5	2" PVC	10-08-90	
BTP 3DD	73399.7	75613.7	253.4-243.4	297.9	301.9		58.5	1" PVC	10-08-90	
BTP 4D	72201.2	76004.0	227.9-217.9	299.4	302.5		84.6	2" PVC	10-08-90	
BTP 4DD	72201.2	76004.0	245.9-235.9	299.4	302.5		66.6	1" PVC	10-08-90	
BTP 5C	77091.7	74098.8						2" PVC	11-26-90	
BTP 6C	76596.9	74402.4	121.7-111.7	306.7	308.9		197.2	2" PVC	09-25-90	
BTP 6D	76610.6	74409.3	230.9-220.9	306.9	309.4		88.5	2" PVC	09-25-90	
BTP 6DD	76610.6	74409.3	251.9-241.9	306.9	309.4		67.5	1" PVC	09-25-90	
BTP 7C	76595.1	75714.4	101.5-91.5	313.5	316.4		224.9	2" PVC	11-26-90	
BTP 7D	76580.5	75712.8	228.6-218.6	313.6	317.2		98.6	2" PVC	12-04-90	
BTP 7DD	76580.5	75712.8	246.6-236.6	313.6	316.7		80.1	1" PVC	12-04-90	
BTP 8C	75796.6	75202.2	116.9-106.8	321.8	323.3		216.5	2" PVC	08-29-90	
BTP 8D	75813.7	75226.6	232.7-222.7	322.7	324.9		102.2	2" PVC	08-29-90	
BTP 8DD	75813.7	75226.6	250.7-240.7	322.7	324.3		83.6	1" PVC	08-29-90	
BTP 9C	74794.5	76203.0	109.9-99.9	292.9	295.1		195.2	2" PVC	10-03-90	
BTP 9D	74805.3	76213.8	227.8-217.8	292.8	294.9		77.1	2" PVC	10-03-90	
BTP 9DD	74805.3	76213.8	245.8-235.7	292.8	294.9		59.2	1" PVC	10-03-90	
BTP 10C	74641.9	74504.3	124.2-114.2	290.7	292.9		178.7	2" PVC	09-05-90	
BTP 10D	74627.1	74504.1	235.5-225.5	290.5	292.7		67.2	2" PVC	09-06-90	
BTP 10DD	74627.1	74504.1	255.5-245.5	290.5	292.7		47.2	1" PVC	09-06-90	
BTP 11C	72922.7	76499.9	101.3-91.3	291.3	293.4		202.1	2" PVC	11-16-90	
BTP 11D	72983.6	76488.6	225.1-215.1	291.1	293.4		78.3	2" PVC	11-12-90	
BTP 11DD	72983.6	76488.6	243.1-233.0	291.1	293.4		60.4	1" PVC	11-12-90	
BTP 12C	72289.2	74900.9	118.7-108.7	308.7	311.2		202.5	2" PVC	01-04-91	
BTP 12D	72281.1	74888.5	241.9-231.9	307.9	310.4		78.5	2" PVC	01-04-91	
BTP 12DD	72281.1	74888.5	259.9-249.8	307.9	310.4		60.6	1" PVC	01-04-91	

Notes: The **BTH** Series was known as the **BTP** Series until 1991 when the name was changed to avoid confusion with the characterization piezometers for the proposed Sanitary Landfill, Site B, off Road E-2. See the **BTH** Series.

The D and DD wells in this series are actually composed of two casings side by side in the same hole. The D well is a 2-in. casing referred to as the lower casing. The DD well is a 1-in. casing referred to as the upper casing. The upper casing does not extend as deeply in the hole as does the lower casing.

CBR WELL SERIES

Description: Central Shops Burning/Rubble Pit south of the Ford Building Seepage Basin
Bldg. or Fac. Number: 631-6G
Map: Figure A-21

Well ID	SRS Coordinates North	SRS Coordinates East	Elevations (ft MSL) Screen Zone	Grnd.	TOC	TOS	Eff. Well Depth (ft)	Casing	Installed	Abandoned
CBR 1D	60419.5	52822.1	250.9-230.9	298.5	300.6	300.8	69.7	4" PVC	02-16-90	
CBR 2								4" PVC	01-23-90	
CBR 2D	60368.9	52694.0	253.8-233.8	298.8	300.9	301.2	67.1	4" PVC	02-15-90	
CBR 3D	60388.5	52627.2	254.1-234.1	299.6	301.8	302.0	67.7	4" PVC	02-14-90	

Notes: A note on the Monitoring Well Construction Diagram for **CBR 2** states that the well had grout contamination and would be abandoned. The well installation data mistakenly designated **CBR 2** as **CBR 2D**.

CC WELL SERIES

Description: Across from the Old Burial Ground, in a clearing near the Bentonite Test Pit
Bldg. or Fac. Number: 643-E
Map: Figure A-8

Well ID	SRS Coordinates North	SRS Coordinates East	Elevations (ft MSL) Screen Zone	Grnd.	TOC	TOS	Eff. Well Depth (ft)	Casing	Installed	Abandoned
CC 9	73295	54065		225.6	228.1			4" PVC		
CC 17	72819	54709		234.3	236.8			4" PVC		

CCB WELL SERIES

Description: C-Area Coal Pile Runoff Containment Basin
Bldg. or Fac. Number: 189-C
Map: Figure A-3

Well ID	SRS Coordinates North	SRS Coordinates East	Elevations (ft MSL) Screen Zone	Grnd.	TOC	TOS	Eff. Well Depth (ft)	Casing	Installed	Abandoned
CCB 1	65438.5	46990.1	228.4-198.4	276.4	278.6	278.8	80.2	4" PVC	09-15-81	
CCB 2	65306.1	46893.6	228.6-198.6	268.6	270.4	270.6	71.8	4" PVC	09-21-81	
CCB 3	65187.5	47006.6	235.6-205.6	265.6	267.4	267.7	61.8	4" PVC	08-17-81	
CCB 4	6531[illegible]2	47181.6	241.2-211.2	281.2	283.0		71.8	4" PVC	08-16-81	

CCP WELL SERIES

Description: C-Area Coal Pile Study
Bldg. or Fac. Number: Not applicable
Map: Figure A-3

Well ID	SRS Coordinates North	SRS Coordinates East	Elevations (ft MSL) Screen Zone	Grnd.	TOC	TOS	Eff. Well Depth (ft)	Casing	Installed	Abandoned
CCP 1A	66659.9	46981.3	140.5-130.5	287.1	289.2	289.3	158.7	4" PVC	07-30-90	
CCP 1D	66656.2	46996.0	226.9-206.9	286.9	289.0	289.3	82.1	4" PVC	08-09-90	

CDB WELL SERIES

Description: C-Area Disassembly Basin
Bldg. or Fac. Number: 105-C
Map: Figure A-3

Well ID	SRS Coordinates North	SRS Coordinates East	Elevations (ft MSL) Screen Zone	Grnd.	TOC	TOS	Eff. Well Depth (ft)	Casing	Installed	Abandoned
CDB 1	67514.6	45685.5	216.6-195.7	286.6	288.9	289.0	93.2	4" PVC	08-01-86	
CDB 2	67415.3	45617.7	216.1-195.1	286.1	288.6	288.8	93.5	4" PVC	07-25-86	

CMP WELL SERIES

Description: Chemicals, Metals, and Pesticides (CMP) Pits
Bldg. or Fac. Number: 080-17G, -17.1G, -18G, -18.1G, -18.2G, -18.3G, -19G
Map: Figure A-22

Well ID	SRS Coordinates North	SRS Coordinates East	Elevations (ft MSL) Screen Zone	Grnd.	TOC	TOS	Eff. Well Depth (ft)	Casing	Installed	Abandoned
CMP 1	51592.6	53986.8	219.8-199.8	310.4	312.9		113.1	Steel	05-01-75	06-01-84
CMP 2	51633.4	53957.3	206.9-202.9	311.0	313.5		110.6	Steel	05-01-75	06-01-84
CMP 3	51658.7	53921.6	206.0-186.0	312.1	314.6		128.6	Steel	05-01-75	06-01-84
CMP 4	51703.1	53848.5	204.4-184.4	313.9	316.4		132.0	Steel	05-01-75	06-01-84
CMP 5	51764.4	53768.6	220.0-200.0	310.0	312.0		112.0	4" Steel	09-15-78	06-01-84
CMP 6	51811.9	53643.0	216.0-196.0	303.5	305.5		109.5	4" Steel	08-31-79	06-01-84
CMP 7	51573.2	53734.9	208.6-188.6	317.9	319.9		131.3	4" Steel	09-14-79	06-01-84
CMP 8	52681.4	54272.4	214.0-184.0	227.0	228.6	228.8	44.6	4" PVC	06-11-82	
CMP 8A	52671.2	54270.2	23.5-13.7	228.0	229.7	229.8	216.0	4" PVC	07-01-84	
CMP 8B	52674.6	54280.2	166.6-156.6	227.7	229.5	229.7	72.9	4" PVC	07-01-84	
CMP 9	51673.9	53838.1	206.6-176.6	312.3	314.3		137.7	4" PVC	06-25-82	06-01-84
CMP 9B	51691.6	53842.3	159.0-149.0	313.0	315.1	315.3	166.1	4" PVC	02-01-85	
CMP 9C	51684.9	53849.3	233.9-213.9	313.0	315.1	315.3	101.2	4" PVC	02-01-85	
CMP 10	51390.4	54006.5	218.8-188.8	308.8	310.9	311.1	122.1	4" PVC	08-20-82	
CMP 10B	51380.7	54005.9	147.4-137.4	308.0	310.8	310.9	173.4	4" PVC	07-01-84	
CMP 11	51481.3	53640.6	215.2-185.2	309.2	310.5	310.7	125.3	4" PVC	08-23-82	
CMP 11B	51456.6	53661.9	149.7-139.7	308.5	310.2	310.3	170.5	4" PVC	07-01-84	
CMP 11TA			(168.6-178.6)	308.0	310.5		489.1	10" CS		
CMP 12	51956.4	53518.9	223.6-193.6	281.6	282.9	283.1	89.3	4" PVC	08-27-82	
CMP 12A	51949.2	53524.6	32.1-22.1	281.9	284.1	284.2	262.0	4" PVC	07-01-84	
CMP 12B	51943.3	53517.7	158.0-148.0	281.9	283.9	284.1	135.9	4" PVC	07-01-84	
CMP 13	51862.0	53945.5	212.7-182.7	287.7	289.2	289.3	106.5	4" PVC	08-30-82	
CMP 13B	51855.5	53937.8	144.2-134.2	287.9	289.1	289.3	154.9	4" PVC	07-01-84	
CMP 14B	52376.4	52587.3	140.0-130.0	263.0	264.5	264.6	134.5	4" PVC	07-01-84	
CMP 14C	52371.7	52579.6	215.1-185.1	262.8	264.1	264.4	79.0	4" PVC	07-01-84	
CMP 15A	51357.2	52896.8	24.2-14.2	274.7	276.5	276.6	262.3	4" PVC	07-01-84	
CMP 15B	51349.5	52904.7	155.1-145.1	275.3	276.4	276.6	131.3	4" PVC	07-01-84	
CMP 15C	51361.4	52907.8	250.6-220.6	275.5	277.0	277.1	56.4	4" PVC	07-01-84	
CMP 16B	51576.7	53849.9	151.7-141.7	315.8	317.7	317.8	176.0	**	02-01-85	
CMP 16C	51569.5	53856.0	235.6-215.6	315.7	317.5	317.6	101.9	**	02-01-85	

Notes: Twelve pumps were installed in the **CMP** wells in July 1984, according to Geraghty & Miller (1985).

Installed dates for **CMP 1, 2, 3,** and **4** are from Christensen and Gordon (1983). These dates are approximate. More definite dates are not available.

CMP 2 has a steel casing with a brass screen.

CMP 9 was drilled 6-25-82 but was never sampled.

CMP 11TA is a piezometer well not monitored by EPD/EMS.

CMP 12 has been referred to incorrectly as **CMP 12C**.

CMP 13 has been referred to incorrectly as **CMP 13C**.

The Screen Zone Elevation in parenthesis is in feet below MSL.

** **CMP 16B** and **16C** have 4-in. PVC casing inside 16-in. CS casing. **CMP 16B** has a SS screen.

COH WELL SERIES

The COH Series was changed to the LCO Series in 1985. This series is referred to as COH in Christensen and Gordon (1983). See the LCO Series.

CRP WELL SERIES

Description: C-Area Burning/Rubble Pit
Bldg. or Fac. Number: 131-C
Map: Figure A-3

Well ID	SRS Coordinates North	SRS Coordinates East	Elevations (ft MSL) Screen Zone	Grnd.	TOC	TOS	Eff. Well Depth (ft)	Casing	Installed	Abandoned
CRP 1	68617.7	44372.2	217.8-187.8	272.8	274.6	274.8	86.8	4" PVC	09-08-83	
CRP 2	69043.0	44336.4	201.8-171.8	276.8	278.7	278.9	106.9	4" PVC	09-16-83	
CRP 3	68665.5	44001.0	214.0-184.0	264.0	265.8	265.9	81.8	4" PVC	09-13-83	
CRP 4	68447.4	44101.2	210.7-180.7	265.7	267.7	267.9	87.0	4" PVC	06-28-84	

CS WELL SERIES

Description: Central Shops Seepage Basin
Bldg. or Fac. Number: Unknown
Map: Not applicable

Well ID	SRS Coordinates North	SRS Coordinates East	Elevations (ft MSL) Screen Zone	Grnd.	TOC	TOS	Eff. Well Depth (ft)	Casing	Installed	Abandoned
CS 1				307.				Steel	01-28-64	
CS 2				307.				Steel	01-28-64	
CS 3				307.				Steel	01-28-64	

CSA WELL SERIES

Description: Hydrofluoric Acid Spill Area
Bldg. or Fac. Number: 631-4G
Map: Figure A-21

Well ID	SRS Coordinates North	SRS Coordinates East	Elevations (ft MSL) Screen Zone	Grnd.	TOC	TOS	Eff. Well Depth (ft)	Casing	Installed	Abandoned
CSA 1	61808.4	50197.0	262.0-232.0	289.0	290.8	290.9	58.8	4" PVC	06-06-84	
CSA 2	61761.8	50218.6	248.2-218.2	288.2	290.1	290.2	71.9	4" PVC	06-08-84	
CSA 3	61720.2	50173.2	248.6-218.6	287.6	289.4	289.5	70.8	4" PVC	06-07-84	
CSA 4	61781.9	50132.7	248.4-218.4	288.4	290.4	290.5	72.0	4" PVC	06-08-84	

CSB WELL SERIES

Description: C-Area Reactor Seepage Basins
Bldg. or Fac. Number: 904-66G, -67G, -68G
Map: Figure A-3

Well ID	SRS Coordinates North	SRS Coordinates East	Elevations (ft MSL) Screen Zone	Grnd.	TOC	TOS	Eff. Well Depth (ft)	Casing	Installed	Abandoned
CSB 1	67589.8	44980.6						4" Steel	05-02-78	04-01-84*
CSB 1A	67593.0	44974.0	224.9-194.9	289.9	291.8	292.0	96.9	4" PVC	04-02-84	
CSB 2	67296.2	44799.8						4" Steel	05-03-78	04-01-84*
CSB 2A	67310.2	44802.6	222.6-192.6	282.6	284.6	284.8	92.0	4" PVC	02-29-84	
CSB 3	67364.9	44629.3						4" Steel	05-08-78	04-01-84*
CSB 3A	67385.6	44648.3	223.0-193.0	283.0	284.9	285.1	91.9	4" PVC	02-29-84	

(series cont.)

CSB WELL SERIES (cont.)

Well ID	SRS Coordinates North	SRS Coordinates East	Elevations (ft MSL) Screen Zone	Grnd.	TOC	TOS	Eff. Well Depth (ft)	Casing	Installed	Abandoned
CSB 4	67584.1	44627.4						4" Steel	05-19-78	11-12-81
	67584.1	44627.4						PVC	11-12-81	04-01-84*
CSB 4A	67561.8	44618.5	218.0-188.0	283.0	285.1	285.2	97.1	4" PVC	03-23-84	
CSB 5	67759.7	44627.7						4" Steel	05-22-78	04-01-84*
CSB 5A	67751.6	44618.9	215.9-185.9	280.9	282.8	283.0	96.9	4" PVC	03-27-84	
CSB 6	67813.8	44847.2						4" Steel	05-23-78	04-01-84*
CSB 6A	67812.4	44863.8	219.8-189.8	284.8	286.8	286.9	97.0	4" PVC	03-28-84	

Notes: **CSB 4** was redrilled 11-12-81, and the steel casing was replaced with PVC.

CSD WELL SERIES

Description: Central Shops Diesel Spill Characterization and Remediation Wells
Bldg. or Fac. Number: 8318
Map: Figure A-21

Well ID	SRS Coordinates North	SRS Coordinates East	Elevations (ft MSL) Screen Zone	Grnd.	TOC	TOS	Eff. Well Depth (ft)	Casing	Installed	Abandoned
CSD 1D	63255.8	50170.5	273.4-238.4	313.4	315.4		77.0	4" PVC	01-10-89	
CSD 2D	63126.2	50144.0	258.8-233.8	308.8	310.8	311.1	77.0	4" PVC	01-11-89	
CSD 4D	63143.8	50058.9	263.5-213.5	306.5	308.5	308.7	95.0	4" PVC	01-11-89	
CSD 8D	63195.0	49903.1	256.8-226.8	301.8	303.9	304.1	77.1	4" PVC	01-20-89	
CSD 9D	63080.9	49838.8	256.2-226.2	296.2	298.2	298.4	72.0	4" PVC	01-18-89	
CSD 10D	63094.1	49806.5	254.5-224.5	294.5	296.6	296.9	72.1	4" PVC	01-13-89	
CSD 11D	63956.3	49763.9	250.9-220.9	290.9	293.0	293.3	72.1	4" PVC	01-20-89	
CSD 12D	63004.7	49937.3	254.5-224.5	299.5	301.6	301.8	77.1	4" PVC	01-12-89	
CSD 13D	62897.8	49665.5	252.4-202.4	287.4	289.5	289.6	87.1	6" PVC	01-24-89	

CSH WELL SERIES

The CSH Series was changed to the HWS Series in 1985. This series is also referred to as CTS in Christensen and Gordon (1983). See the HWS Series.

CSO WELL SERIES

Description: Fire Department Training Facility
Bldg. or Fac. Number: 904-113G
Map: Figure A-21

Well ID	SRS Coordinates North	SRS Coordinates East	Elevations (ft MSL) Screen Zone	Grnd.	TOC	TOS	Eff. Well Depth (ft)	Casing	Installed	Abandoned
CSO 1	61071.1	52484.2	262.0-232.0	302.0	303.9	304.0	71.9	4" PVC	07-05-83	
CSO 2	61114.3	52559.0	239.7-209.7	299.7	301.9	302.1	92.2	4" PVC	06-13-84	

CSR WELL SERIES

Description: Central Shops Burning/Rubble Pits
Bldg. or Fac. Number: 631-1G, -5G, -6G
Map: Figure A-21

Well ID	SRS Coordinates North	SRS Coordinates East	Elevations (ft MSL) Screen Zone	Grnd.	TOC	TOS	Eff. Well Depth (ft)	Casing	Installed	Abandoned
CSR 1	64413.1	52804.3	267.2-237.2	272.2	274.1	274.2	36.9	4" PVC	07-12-83	
CSR 2	64733.2	53525.1	285.5-255.5	295.5	297.7	297.8	42.2	4" PVC	07-14-83	
CSR 3	65234.8	53229.9	268.1-238.1	283.1	285.2	285.7	47.1	4" PVC	07-12-83	
CSR 4	64412.8	53214.4	267.6-237.6	282.6	284.7	284.8	47.1	4" PVC	06-15-84	

Notes: The wells are located around pits 631-1G and 631-5G.

CTS WELL SERIES

This series, referred to as **CTS** in Christensen and Gordon (1983), was changed to the **HWS** Series in 1985. In some reports of the raw data for the **HWS** Series, the wells are designated **CSH**. See the **HWS** Series.

DBP WELL SERIES

Description: D-Area Burning/Rubble Pits
Bldg. or Fac. Number: 431-D, -1D
Map: Figure A-20

Well ID	SRS Coordinates North	SRS Coordinates East	Elevations (ft MSL) Screen Zone	Grnd.	TOC	TOS	Eff. Well Depth (ft)	Casing	Installed	Abandoned
DBP 1	66691.4	18661.8	123.2-93.2	133.2	135.2	135.5	42.0	4" PVC	09-20-83	
DBP 2	66478.2	18407.3	114.3-84.3	124.3	126.3	126.5	42.0	4" PVC	09-19-83	
DBP 3	66775.5	18427.5	116.4-86.4	126.4	128.3	128.5	41.9	4" PVC	09-21-83	
DBP 4	66679.6	18342.1	114.2-84.2	124.2	126.2	126.3	42.0	4" PVC	06-25-84	

DCB WELL SERIES

Description: D-Area Coal Pile Runoff Containment Basin and Ash Basins (DCB 11, 12, 13, 14, 15, and 16 are located around the Ash Basin in D Area)
Bldg. or Fac. Number: 489-D
Map: Figure A-20

Well ID	SRS Coordinates North	SRS Coordinates East	Elevations (ft MSL) Screen Zone	Grnd.	TOC	TOS	Eff. Well Depth (ft)	Casing	Installed	Abandoned
DCB 1	64033.9	19862.3	122.1-102.1	124.9	126.9		24.8	4" Steel	04-21-80	03-09-84
DCB 1A	64028.5	19856.3	120.1-90.1	125.1	127.1	127.3	37.0	4" PVC	03-08-84	
DCB 2	63431.5	20902.6	128.9-108.9	131.9	133.9		25.0	4" Steel	04-18-80	03-09-84
DCB 2A	63436.1	20895.2	127.4-97.4	132.4	134.3	134.5	36.9	4" PVC	03-07-84	
DCB 3	62697.9	20906.5	127.9-107.9	132.2	134.2		26.3	4" Steel	04-18-80	03-09-84
DCB 3A	62674.9	20899.9	126.2-96.2	131.2	133.0	133.2	36.8	4" PVC	03-09-84	
DCB 4	62688.2	20485.2	126.6-106.6	127.8	129.8		23.2	4" Steel	04-22-80	03-09-84
DCB 4A	62678.8	20493.8	122.5-92.5	127.5	129.5	129.6	37.0	4" PVC	03-07-84	
DCB 5	63112.9	20147.5	119.9-104.5	121.3	123.3		18.8	4" Steel	04-21-80	03-09-84
DCB 5A	63126.1	20139.8	115.9-85.9	120.9	122.9	123.1	37.0	4" PVC	03-08-84	

(series cont.)

DCB WELL SERIES (cont.)

Well ID	SRS Coordinates North	SRS Coordinates East	Elevations (ft MSL) Screen Zone	Grnd.	TOC	TOS	Eff. Well Depth (ft)	Casing	Installed	Abandoned
DCB 6	64167.9	19979.3	129.5-109.5	131.5	133.2	133.8	23.7	4" PVC	08-31-87	
DCB 7	64001.4	20036.3	128.9-108.9	130.9	132.8	133.2	23.9	4" PVC	08-31-87	
DCB 8	63473.9	21014.1	130.3-110.3	134.8	136.8	137.2	26.5	4" PVC	08-31-87	
DCB 9	64190.6	19807.4	117.3-97.3	120.2	122.3	122.6	25.0	4" PVC	08-31-87	
DCB 10	63803.1	19852.3	119.8-99.8	121.8	123.9	124.4	24.1	4" PVC	08-31-87	
DCB 11	64638.3	19248.6	126.8-106.8	128.8	130.6	131.1	23.8	4" PVC	08-31-87	
DCB 12	65150.0	18529.8	112.0-92.0	115.0	116.9	117.3	24.9	4" PVC	08-31-87	
DCB 13	63842.5	19235.4	122.1-102.0	127.8	129.8	130.0	27.8	4" PVC	06-30-88	
DCB 14	64909.8	19392.4	114.6-94.6	127.5	129.4		34.8	4" PVC	08-25-88	08-29-90
DCB 15	64607.4	17635.9	119.9-99.8	125.4	127.6	127.8	27.8	4" PVC	06-29-88	
DCB 16	63956.0	17611.2	120.1-100.1	125.9	127.9	128.1	27.8	4" PVC	06-28-88	

DOB WELL SERIES

Description: D-Area Oil Disposal Basin
Bldg. or Fac. Number: 631-G
Map: Figure A-20

Well ID	SRS Coordinates North	SRS Coordinates East	Elevations (ft MSL) Screen Zone	Grnd.	TOC	TOS	Eff. Well Depth (ft)	Casing	Installed	Abandoned
DOB 1	68438.1	23567.8	144.7-114.7	149.7	151.7	151.8	37.0	4" PVC	05-04-83	
DOB 2	68568.0	23340.8	145.3-115.3	150.3	152.2	152.4	36.9	4" PVC	05-04-83	
DOB 3	68693.5	23633.3	145.9-115.9	150.9	152.8	153.1	36.9	4" PVC	05-05-83	
DOB 4	68514.4	23815.6	139.2-109.2	151.2	153.0	153.1	43.8	4" PVC	06-26-84	

DOM WELL SERIES

Description: Domestic Wells—Scattered over SRS
Bldg. or Fac. Number: Not applicable
Map: Figure A-1

Well ID	SRS Coordinates North	SRS Coordinates East	Elevations (ft MSL) Screen Zone	Grnd.	TOC	TOS	Eff. Well Depth (ft)	Casing	Installed	Abandoned
DOM 12	55580	89284	48.2-38.2	283.2	285.2		247.0	8" Steel		
DOM 72	80304	22743.5	(28.9-38.9)	131.0	132.2		171.1	8" Steel		
DOM 92	101844	68577	152.1-142.1	391.9	393.6		251.5	8" Steel		

Notes: Install dates are not available for these wells, but they were tested as early as September and October 1955, according to well data.

The Screen Zone Elevations in parentheses are in feet below MSL.

DRB WELL SERIES

Description: Deep Rock Borings
Bldg. or Fac. Number: Not applicable
Map: Figures A-2, A-8, A-9, A-10, A-11, A-12, A-13, A-14, and A-30

	SRS Coordinates		Elevations (ft MSL)				Eff. Well			
Well ID	North	East	Screen Zone	Grnd.	TOC	TOS	Depth (ft)	Casing	Installed	Abandoned
DRB 1WW	80047	57446		266.5	269.0			6" Iron	02-01-61	
DRB 2	72606.4	56845.6	-(1700.4)	279.5	282.0		1982.4	6" Iron	10-01-61	
DRB 2WW	72543.6	56931.6	(62.3-72.4)	279.2	281.7		354.1	6" Iron	04-25-61	
DRB 3WW	75550	56839		285.4	287.9			6" Iron	04-01-61	
DRB 4	73900	53400	-(1687.2)	249.9	252.4		1939.6	6" Iron	12-01-61	
DRB 4WW	73833	53384		244.8	247.3			6" Iron	06-01-61	
DRB 5	75600	59400		286.0	288.5			6" Iron	08-01-62	03-06-89
DRB 5WW	75475	59375		285.8	288.3			6" Iron	02-06-62	04-07-89
DRB 6	73958	60005	-(1643.9)	268.0	270.5		1914.4	6" Iron	06-01-62	
DRB 6WW	74000	60000		269.2	271.7			6" Iron	03-01-62	
DRB 7WW	72733	60037		276.5	279.0			6" Iron	04-01-62	
DRB 9	55253.0	59964.0			296.0			7" Iron	08-01-69	

Notes: The Screen Zone Elevations in parentheses are in feet below MSL.

Some well data identify **DRB 1WW, 2WW, 3WW, 4WW, 5WW, 6WW,** and **7WW** as water wells. **DRB 3, 4,** and **7** are identified as piezometers.

The Well Abandonment Report for **DRB 5** reports that this well did not have a screen.

DRB 2WW was installed as a water supply well.

DRB 5WW was installed as a temporary production well to provide water for Deep Rock Boring 5 (**DRB 5**).

DWP WELL SERIES

The **DWP** Series is now known as the **BH** Series. See the **BH** Series.

E WELL SERIES (see AFR WELL SERIES)

EDG WELL SERIES

Description: Edgefield County Production Wells
Bldg. or Fac. Number: Not applicable
Map: Not applicable

	Coordinates		Elevations (ft MSL)				Eff. Well			
Well ID	Lat.	Long.	Screen Zone	Grnd.	TOC	TOS	Depth (ft)	Casing	Installed	Abandoned
EDG 9								**	1952	
EDG 11								2" Steel	1938	
EDG 22								2" Steel	1952	
EDG 23								2" Steel	1952	
EDG 60								4" Steel		
EDG 72								6" Steel	1964	
EDG 75	334400	820230		450				6" Steel	1965	
EDG 76	333630							8" Steel	1955	
EDG 77	335523	820836		521					1942	
EDG 78								6" Steel	1977	

(series cont.)

EDG WELL SERIES (cont.)

Well ID	Coordinates Lat.	Long.	Elevations (ft MSL) Screen Zone	Grnd.	TOC	TOS	Eff. Well Depth (ft)	Casing	Installed	Abandoned
EDG 79	335230	820630		420				6" Steel	1974	
EDG 80								4" Steel	1982	
EDG 81	334910	815240								
EDG 82	335502	815531								
EDG 83	335459	815530								
EDG 84	334102	820731								
EDG 86								6" Steel	1982	
EDG 88	323547	815718						6" Steel		Yes

Notes: ** **EDG 9** has a 6-in. steel casing inside an 8-in. steel casing.

ETF WELL SERIES

Description: F-Area Effluent Trench Well
Bldg. or Fac. Number: Unknown
Map: Not applicable

Well ID	SRS Coordinates North	East	Elevations (ft MSL) Screen Zone	Grnd.	TOC	TOS	Eff. Well Depth (ft)	Casing	Installed	Abandoned
ETF 2								2" PVC		09-03-86

Notes: The **ETF** designation for this well is unofficial. This well has been incorrectly reported as **F 2** in the past.

ETH WELL SERIES

Description: H-Area Effluent Trench Wells
Bldg. or Fac. Number: Unknown
Map: Not applicable

Well ID	SRS Coordinates North	East	Elevations (ft MSL) Screen Zone	Grnd.	TOC	TOS	Eff. Well Depth (ft)	Casing	Installed	Abandoned
ETH 1								4" PVC		09-08-86
ETH 1A								2" PVC		09-04-86
ETH 2								4" PVC		09-08-86
ETH 2A								2" PVC		09-04-86
ETH105								2" PVC		09-09-86
ETH106								2" PVC		09-05-86

Notes: The **ETH** designation for these wells is unofficial. These wells have been incorrectly reported as **H 1, 1A, 2, 2A, 105,** and **106** in the past.

F Well (see BGP WELL SERIES)

F WELL SERIES

Description: F-Area Seepage Basins
Bldg. or Fac. Number: 904-41G, -42G, -43G
Map: Figures A-2, A-8, A-10, A-12, A-13, A-14, and A-16

Well ID	SRS Coordinates North	SRS Coordinates East	Elevations (ft MSL) Screen Zone	Grnd.	TOC	TOS	Eff. Well Depth (ft)	Casing	Installed	Abandoned
F 1	75604.7	51302.8	256.9-251.9	281.4	281.9		30.0	3" Steel	03-06-56	05-10-89
F 2	75677.4	51484.0	217.0-207.0	280.2	281.4		74.4	3" Steel	01-26-56	
F 3	75655.5	51494.0	217.1-207.1	279.2	279.6		72.5	3" Steel	01-27-56	10-01-77*
F 4	75614.1	51510.1	217.8-207.8	279.6	280.1		72.3	3" Steel	01-14-56	09-20-78
F 5	75646.7	51464.3	263.0-258.0	279.0	279.6		21.6	3" Steel	01-17-56	01-01-60*
F 6	75483.4	51144.0	274.4-264.4	277.4	278.1		13.7	3" Steel	03-06-56	01-01-60*
F 7	75450.6	51168.8	272.9-262.9	276.9	277.6		14.7	3" Al	03-07-56	03-28-89
F 8	75206.4	50948.1	215.4-205.4	277.1	277.7		72.3	3" Steel	01-05-56	04-11-89
F 9	75015.1	50651.3	213.1-203.1	268.3	269.3		66.2	3" Steel	01-09-56	
F 10	75155.3	50444.3	276.5-266.5	277.5	280.1		13.6	3" Steel	03-05-56	
F 11	75144	50438	214.3-204.3	277.6	280.8		76.5	3" Steel	02-07-56	01-01-60*
F 12	74895	50217	272.4-262.4	279.4	280.1		17.7	3" Steel	03-05-56	01-01-60*
F 13	74870	50201	271.8-261.8	278.8	279.5		17.7	3" Steel	03-05-56	01-01-60*
F 14	74807.1	50010.9		273.2	275.7			4" Steel	03-01-62	
F 14A	74891	50078		279.5				Steel	02-09-62	
F 15	74716.0	50738.3		251.5	253.5			4" Steel	03-01-62	
F 16	74597.1	50029.0		252.9	255.9			4" Steel	03-01-62	
F 17	74303.4	50466.4		237.0	239.8			4" Steel	03-01-62	
F 18	74170.2	50108.0		234.6	237.1			4" Steel	03-01-62	08-15-85
F 18A	74170.2	50108.0	204.4-194.4	231.4	233.4		39.0	4" PVC	02-16-85	
F 19	74245.9	49672.9		241.4	243.9			4" Steel	03-01-62	
F 20	75227	48957		279.2	281.7			2" Steel	03-23-62	04-01-85*
F 21	75242	48121		279.5	282.0			2" Steel	03-23-63	04-01-85*
F 22	75513	47470		280.3	282.8			2" Steel	03-29-62	04-01-85*
F 23	75460.1	50081.1		279.7	282.2			1" Steel	08-31-57	03-21-89
F 24	76069.0	51322.9		290.2	291.0			Steel	03-01-62	
F 25	75083.8	51322.1		259.7	260.9			Steel	03-01-62	
F 26	75578	50269		283.7	286.2			3" Steel		
F 27	75648	50087		283.9	286.4			Steel		
F 28	75319	49928		283.8	286.3			3" Steel		
F 29	75141	49813		283.2	285.7			3" Steel		
F 30	74995	49697		282.0	284.5			3" Steel		
F 31	75419	49813		282.1	284.6			3" Steel		
F 32				291.7	294.2			Steel	01-01-57*	10-01-60*
F 32A	75250	49646		271.9	274.4			3" Steel	05-13-65	
F 32B	75253	49653		271.7	274.2			1" Steel	11-10-65	
F 33	75113	49534		289.0	291.5			3" Steel	04-01-57*	10-01-60*
F 34	74986	49952		280.2	282.7			3" Al		03-27-89
F 35	75520	51546		274.9	277.4			1" Steel	07-08-66	
F 36	75133	51003		269.1	271.6			1" Steel	01-12-67	
F 37	74992	50658		268.5	271.0			1" Steel	01-17-67	
F 38	74805	50010		273.7	276.2			1" Steel	01-25-67	
F 39	75453	50073		279.4	281.9			1" Steel	01-30-67	
F 40	76379	52008		270.0	272.5			1" Steel	02-02-67	
F 41	80598	50718		272.6	275.1			2" Steel	02-07-67	
F 42	74735	53273		251.5	254.0			1" Steel	02-09-67	
F 43	77638	56670		277.8	280.3			1" Steel	02-13-67	
F 44	80790	57140		258.8	261.3			1" Steel	02-15-67	
F 45	72528	56816		276.6	279.1			1" Steel	02-20-67	
F 46	70870	61824		297.7	300.2			1" Steel	02-22-67	
F 47	71649	59205		248.9	251.4			1" Steel	03-01-67	
F 48	73318	63593		293.8	296.3			1" Steel	03-03-67	
F 49	79969	48992		229.7	232.2			1" Steel	05-12-67	
F 50	80996	54013		269.5	272.0			1" Steel	05-16-67	
F 51	80011	57635		258.3	260.8			1" Steel	05-18-67	
F 52	77501	65260		290.6	293.1			1" Steel	05-24-67	
F 53	70740	59190		258.5	261.0			1" Steel	05-29-67	
F 54	69516	64008		284.0	286.5			1" Steel	06-02-67	

(series cont.)

F WELL SERIES (cont.)

Well ID	SRS Coordinates North	SRS Coordinates East	Elevations (ft MSL) Screen Zone	Grnd.	TOC	TOS	Eff. Well Depth (ft)	Casing	Installed	Abandoned
F 55	77702	56638		269.6	272.1			2" Steel	09-19-67	
F 56	77670	56601		269.6	272.1			2" Steel	10-25-67	
F 57A	77661	56598		270.2	272.7			2" Steel	10-30-67	
F 57B	77667	56562		268.9	271.4			4" Al	11-08-67	
F 57C	77667	56568		268.8	271.3			4" Al	11-08-67	
F 58	77695	56601		268.3	270.8			2" Steel	11-16-67	
F 59	77668	56625		272.1	274.6			2" Steel	12-04-67	
F 60	75611	51522		277.9	280.4			2" Steel	01-18-68	
F 77	75050	50620		269.5	272.0					

Notes: According to the Drilling Request for **F 18A**, the well was drilled in the same hole as **F 18**.

The Well Abandonment Report for **F 23** reports that this well did not have a screen.

F 2 (see ETF WELL SERIES)

FAC WELL SERIES

Description: F-Area Acid/Caustic Basin
Bldg. or Fac. Number: 904-74G
Map: Figure A-12

Well ID	SRS Coordinates North	SRS Coordinates East	Elevations (ft MSL) Screen Zone	Grnd.	TOC	TOS	Eff. Well Depth (ft)	Casing	Installed	Abandoned
FAC 1	78159.6	55304.9	255.2-225.2	310.2	312.2		87.0	4" PVC	08-18-83	03-10-89
FAC 1P	77989.5	55258.2	235.4-225.4	312.1	314.5		89.1	2" PVC	01-28-92	
FAC 2	78044.1	55244.4	256.8-226.8	311.8	313.7		86.9	4" PVC	08-24-83	03-10-89
FAC 2P	78254.8	55425.6	232.9-222.9	310.9	313.2		90.3	2" PVC	01-28-92	
FAC 3	78018.3	55322.7	254.8-224.8	309.8	311.8		87.0	4" PVC	08-26-83	
FAC 3P	77942.1	55219.6	227.5-217.5	313.2	315.4		97.9	2" PVC	01-21-92	
FAC 4	78223.6	55472.9	237.8-207.8	307.8	309.9	310.0	102.1	4" PVC	07-20-84	
FAC 4P	78107.2	55284.4	233.2-223.2	312.0	314.4		91.2	2" PVC	01-21-92	
FAC 5	77960.3	55241.3	234.0-214.0	314.0	315.8		101.8	4" PVC	09-02-88	
FAC 5P	78175.7	55314.8	235.7-225.7	310.9	313.0		87.3	2" PVC	01-28-92	
FAC 6	78129.0	55335.5	236.2-216.2	310.8	312.5		96.3	4" PVC	09-15-88	
FAC 6P	78028.2	55347.6	234.6-224.6	310.1	312.5		87.9	2" PVC	02-03-92	
FAC 7	78123.4	55356.2	235.7-215.7	310.3	312.0		96.3	4" PVC	09-15-88	
FAC 8	78090.9	55366.0	236.0-216.0	309.0	311.0		95.0	4" PVC	09-09-88	

Notes: **FAC 2** was redrilled when the first hole collapsed on 8-22-83 because of water from the basin.

The first borehole for **FAC 7** was abandoned 9-09-88 because a wrench was dropped in the borehole.

FAL WELL SERIES

Description: F-Area A Line
Bldg. or Fac. Number: 221-1F
Map: Figure A-12

Well ID	SRS Coordinates North	SRS Coordinates East	Elevations (ft MSL) Screen Zone	Grnd.	TOC	TOS	Eff. Well Depth (ft)	Casing	Installed	Abandoned
FAL 1	78115.9	53756.4	238.5-207.0	310.5	312.9	313.0	105.9	4" PVC	03-03-86	
FAL 2	78231.9	53757.4	238.0-206.6	310.0	312.1	312.3	105.5	4" PVC	03-07-86	

FBP WELL SERIES

Description: F-Area Burning/Rubble Pits
Bldg. or Fac. Number: 231-F, -1F
Map: Figure A-12

Well ID	SRS Coordinates North	SRS Coordinates East	Elevations (ft MSL) Screen Zone	Grnd.	TOC	TOS	Eff. Well Depth (ft)	Casing	Installed	Abandoned
FBP 1	78887.6	51116.7	207.3-177.3	282.3	285.9		108.6	4" PVC	09-06-83	05-18-84
FBP 1A	78893.0	51080.7	191.8-161.8	285.8	287.9	288.1	126.1	4" PVC	05-23-84	
FBP 2	79668.4	50555.9	213.1-183.1	288.1	290.1		107.0	4" PVC	08-31-83	04-01-84*
FBP 2A	79711.4	50534.1	167.1-137.1	287.1	289.1	289.3	152.0	4" PVC	05-17-84	
FBP 3	79841.1	50927.7	215.2-185.2	290.2	290.2		105.0	4" PVC	09-02-83	04-01-84*
FBP 3A	79838.9	50913.4	171.0-141.0	291.0	292.9	293.0	151.9	4" PVC	05-15-84	
FBP 4	79320.0	51368.2	195.2-165.2	284.2	286.3	286.4	121.1	4" PVC	07-19-84	

Notes: **FBP 2A** was first drilled 4-16-84, according to the Field Activities Log. A note indicates that although the well had 26 ft of water in the screen zone, it would not produce when blown with air. Consequently, the well was redrilled 5-17-84.

FC WELL SERIES

Description: F-Area Hydrology Clusters
Bldg. or Fac. Number: Unknown
Map: Figures A-1, A-2, A-11, and A-12

Well ID	SRS Coordinates North	SRS Coordinates East	Elevations (ft MSL) Screen Zone	Grnd.	TOC	TOS	Eff. Well Depth (ft)	Casing	Installed	Abandoned
FC 1A	79664.5	53115.1	101.7-96.7	316.7	318.6		221.9	4.13" Steel	07-23-76	
FC 1B	79672.4	53115.0	156.8-151.8	316.8	318.5		166.7	4.13" Steel	08-04-76	
FC 1C	79680.1	53115.1	188.9-183.9	316.9	318.9		135.0	4.13" Steel	08-18-76	
FC 1D	79688.3	53114.5	222.2-217.2	317.2	319.1		101.9	4.13" Steel	09-21-76	
FC 2A	79243.6	55423.8	57.1-53.1	288.1	290.1		237.0	4.13" Steel	04-01-77	
FC 2B	79251.4	55424.0	83.8-78.8	287.8	290.1		211.3	4.13" Steel	04-07-77	
FC 2C	79259.7	55423.7	134.5-129.5	287.5	289.3		159.8	4.13" Steel	04-14-77	
FC 2D	79267.2	55423.0	164.2-159.2	287.2	289.0		129.8	4.13" Steel	04-18-77	
FC 2E	79275.6	55423.7	193.9-188.9	286.9	288.8		99.9	4.13" Steel	04-21-77	
FC 2F	79283.4	55423.0	212.3-207.3	286.3	288.1		70.8	4.13" Steel	04-22-77	
FC 3A	78726.6	57620.0	26.5-21.5	269.5	271.4		249.9	4" Iron	10-26-77	01-26-89
FC 3B	78727.7	57629.9	66.2-61.2	269.2	271.3		210.1	**	11-16-77	03-15-89
FC 3C	78728.0	57639.0	126.0-121.0	269.0	270.8		149.8	4" Iron	08-09-77	02-03-89
FC 3D	78728.4	57647.9	170.9-165.9	268.9	270.9		105.0	4" Iron	08-22-77	02-01-89
FC 3E	78728.8	57655.5	190.7-185.7	268.7	270.7		85.0	4" Iron	08-30-77	01-31-89
FC 3F	78729.1	57663.2	210.1-205.1	268.1	270.2		65.1	4" Iron	09-13-77	01-30-89
FC 4A	82242.5	53896.5	(23.0-28.0)	239.0	240.6		184.6	4.13" Steel	03-07-78	
FC 4B	82249.0	53901.3	81.1-76.1	239.1	241.1		165.0	4.13" Steel	04-10-78	
FC 4C	82255.4	53905.9	121.3-116.3	239.3	241.3		125.0	4.13" Steel	04-14-78	
FC 4D	82262.2	53910.7	151.4-146.4	239.4	241.4		95.0	4.13" Steel	04-18-78	
FC 4E	82268.9	53915.3	181.4-176.4	239.4	241.5		65.1	4.13" Steel	04-19-78	
FC 5A	87988.1	54671.7	(10.6-15.6)	204.4	206.9		175.7	4.13" Steel	04-24-81	
FC 5B	87997.7	54657.6	39.6-34.6	204.6	207.1		172.5	4.13" Steel	04-30-81	
FC 5C	88007.5	54646.3	75.0-70.0	205.0	207.8		137.8	4.13" Steel	04-29-81	
FC 5D	88011.9	54635.7	141.4-136.4	205.4	208.0		71.6	4.13" Steel	04-28-81	

Notes: The **FCA** Series was known as the **FC** Series until 1986 when the name was changed to avoid confusion with the F-Area Hydrology Cluster. See the **FCA** Series.

** **FC 3B** has 4-in. steel casing inside 6.125-in. iron casing. The screen is SS.

FCA WELL SERIES

Description: F-Area Canyon Building
Bldg. or Fac. Number: 221-F
Map: Figure A-12

Well ID	SRS Coordinates North	SRS Coordinates East	Elevations (ft MSL) Screen Zone	Grnd.	TOC	TOS	Eff. Well Depth (ft)	Casing	Installed	Abandoned
FCA 1N	79037.3	53675.9	298.3-296.8	310.3	312.3		15.5	4" Steel	10-26-79	
FCA 2C	78296.0	53712.2	299.3-295.3	310.3	312.2		16.9	4" Steel	09-20-79	
FCA 2D	78295.8	53715.2	239.0-219.0	310.3	312.2		93.2	4" Steel	11-07-79	
FCA 9B	78597.9	53577.1	297.7-295.2	309.9	309.9		14.7	4" Steel	10-31-79	
FCA 9C	78596.7	53717.6	297.6-295.1	310.1	310.1		15.0	4" Steel	10-30-79	
FCA 9D	78600.5	53733.1	241.9-221.9	309.9	311.9		90.0	4" Steel	03-11-80	
FCA 9DR*								2" PVC	08-22-91	
FCA 10A	78640.4	53571.9	241.0-221.0	310.0	311.8		90.8	4" Steel	11-02-79	
FCA 10B	78640.9	53578.9	298.9-294.9	309.9	311.9		17.0	4" Steel	09-24-79	
FCA 10C	78642.5	53717.7	298.4-295.9	309.9	309.9		14.0	4" Steel	10-29-79	
FCA 10D	78640.0	53732.0	239.5-219.5	309.5	311.3		91.8	4" Steel	10-26-79	
FCA 16A	78899.5	53568.8	235.1-215.1	310.4	312.2		97.1	4" Steel	11-06-79	
FCA 16B	78898.0	53571.0	299.3-295.3	310.3	312.1		16.8	4" Steel	10-19-79	
FCA 16D	78898.5	53719.5	241.1-221.1	310.1	310.7		89.6	4" Steel	03-10-80	
FCA 16T	78898.0	53579.0	292.8-291.3	310.3	312.1		20.8	4" Steel	10-19-79	
FCA 19D	78271.9	53719.1	229.7-209.7	309.7	311.6	311.8	101.9	4" PVC	12-19-88	

Notes: Formerly called **FC**, this series was changed to **FCA** in 1986 to avoid confusion with the F-Area Hydrology Cluster Wells.

FCA 2B was drilled to 3 ft on 10-23-79. The drillers hit concrete; consequently, the well was never installed.

* Complete well installation data are not available for **FCA 9DR**. Check subsequent editions of the Inventory for more complete data.

FCA 16C was drilled to 4.5 ft on 10-30-79. The drillers hit concrete; consequently, **FCA 16C** was never installed.

FCB WELL SERIES

Description: F-Area Coal Pile Runoff Containment Basin
Bldg. or Fac. Number: 289-F
Map: Figures A-8 and A-12

Well ID	SRS Coordinates North	SRS Coordinates East	Elevations (ft MSL) Screen Zone	Grnd.	TOC	TOS	Eff. Well Depth (ft)	Casing	Installed	Abandoned
FCB 1	76835.4	54871.8	235.6-205.6	305.6	307.6	307.9	102.0	4" PVC	10-16-81	07-13-88
FCB 2	76679.7	55046.7	235.2-205.2	305.2	307.3	307.5	102.1	4" PVC	09-03-81	
FCB 3	76427.8	54874.4	225.3-195.3	300.3	302.3	304.5	107.0	4" PVC	10-15-81	
FCB 4	76780.4	54605.9	234.5-204.5	304.5	306.6	306.8	102.1	4" PVC	11-04-81	
FCB 5	76492.6	54773.0	237.1-217.1	301.7	303.9	304.1	86.8	4" PVC	07-15-88	
FCB 6	76582.1	54733.4	235.1-215.1	308.4	310.5	310.7	95.4	4" PVC	07-13-88	
FCB 7	76913.9	54957.1	238.3-218.3	313.1	315.4	315.6	97.1	4" PVC	07-07-88	

Notes: **FCB 1** was first drilled 9-2-81 and redrilled 10-16-81.

FET WELL SERIES

Description: F-Area Effluent Treatment Cooling Water Basin
Bldg. or Fac. Number: 241-97F
Map: Figures A-12 and A-13

Well ID	SRS Coordinates North	SRS Coordinates East	Elevations (ft MSL) Screen Zone	Grnd.	TOC	TOS	Eff. Well Depth (ft)	Casing	Installed	Abandoned
FET 1D	76165.6	53299.9	226.9-206.9	268.0	270.0	270.2	63.1	4" PVC	09-26-88	
FET 2D	76045.8	52981.2	229.5-209.5	267.9	270.0	270.2	60.5	4" PVC	08-05-88	
FET 3D	75961.0	53025.7	223.0-203.0	283.2	285.2	285.5	82.2	4" PVC	08-04-88	
FET 4D	75959.3	53149.0	225.1-205.1	284.7	286.9	287.1	81.8	4" PVC	08-05-88	

FM WELL SERIES

Description: Hydrology and Radionuclide Monitoring Wells in the vicinity of F-Area Seepage Basins
Bldg. or Fac. Number: Not applicable
Map: Figures A-12 and A-13

Well ID	SRS Coordinates North	SRS Coordinates East	Elevations (ft MSL) Screen Zone	Grnd.	TOC	TOS	Eff. Well Depth (ft)	Casing	Installed	Abandoned
FM 1	77214	54010		307.4	309.9			4" Al	11-22-61	
FM 2	78175	54345		316.3	318.8			4" Al	11-24-61	
FM 3	79261	54197		308.1	310.6			4" Al	11-28-61	
FM 4	79238	52975	-220.8	312.8	315.3		94.5	3.25" Al	11-21-61	
FM 5	78450	53075		303.7	306.2			4" Al	11-20-61	
FM 6	77640	52468		296.5	299.0			4" Al	11-21-61	
FM 7	77330	51126	-214.6	281.2	283.7		69.1	3.25" Al	11-22-61	
FM 8	76202	53578		267.3	269.8			4" Al	12-04-61	
FM 9	76053	53606		263.4	265.9			4" Al	12-04-61	
FM 10	76015	53727		264.6	267.1			4" Al	12-05-61	

FMC WELL SERIES

Description: F-Area Seepage Basins Vertical Radionuclide Distribution Wells
Bldg. or Fac. Number: Not applicable
Map: Figure A-13

Well ID	SRS Coordinates North	SRS Coordinates East	Elevations (ft MSL) Screen Zone	Grnd.	TOC	TOS	Eff. Well Depth (ft)	Casing	Installed	Abandoned
FMC 1A	75020	50200	211.8-203.8	279.5	282		78.2	1.5" Steel	06-11-68	
FMC 1B	75020	50200	187. -183.	277.1	279.6		96.6	1.5" Steel	06-16-68	
FMC 1C	75020	50200	161. -157.	276.6	279.1		122.1	1.5" Steel	06-12-68	
FMC 2A	74510	50210	206.6-198.6	237.2	239.7		41.1	1.5" Steel	11-13-68	04-08-91
FMC 2B	74510	50210	186.8-182.8	237.4	239.9		57.1	1.5" Steel	11-13-68	04-08-91
FMC 2C	74510	50210	166.3-162.3	237.0	239.5		77.2	1.5" Steel	11-12-68	04-08-91
FMC 3A	74000	50220	212.7-204.7	222.7	225.2		20.5	1.5" Steel	11-15-68	
FMC 3B	74000	50220	192.6-188.6	222.9	225.4		36.8	1.5" Steel	11-15-68	
FMC 3C	74000	50220	177.8-173.8	222.6	225.1		51.3	1.5" Steel	11-15-68	
FMC 4A	75561	50182	164.9-160.9	282.8	284.9		124.0	2" Steel	11-25-68	03-20-89
FMC 4B	75537	50201	189.3-185.3	281.6	283.7		98.4	2" Steel	11-20-68	03-16-89
FMC 4C	75542	50175		281.7	284.2			2" Steel	11-19-68	03-13-89

Notes: A note on the Well Abandonment Report says that the Program Plan for abandoning **FMC 4C** states that the well had an 8-ft screen. However, when the well was pulled, there was no screen; the casing extended the total depth of the well.

FNB WELL SERIES

Description: Old F-Area Seepage Basin
Bldg. or Fac. Number: 904-49G
Map: Figure A-12

Well ID	SRS Coordinates North	SRS Coordinates East	Elevations (ft MSL) Screen Zone	Grnd.	TOC	TOS	Eff. Well Depth (ft)	Casing	Installed	Abandoned
FNB 1	80151.5	54271.6	207.2-177.2	282.2	284.3	284.6	107.1	4" PVC	08-09-83	
FNB 2	80442.3	54362.1	210.8-180.8	285.8	287.8	288.2	107.0	4" PVC	08-11-83	
FNB 3	80553.1	54105.8	212.1-182.1	282.1	284.0	284.2	101.9	4" PVC	08-15-83	
FNB 4	80409.8	53843.5	209.6-179.6	289.6	291.5	291.6	111.9	4" PVC	07-24-84	

FSB WELL SERIES

Description: F-Area Seepage Basins
Bldg. or Fac. Number: 904-41G, -42G, -43G
Map: Figures A-2, A-12, and A-13

Well ID	SRS Coordinates North	SRS Coordinates East	Elevations (ft MSL) Screen Zone	Grnd.	TOC	TOS	Eff. Well Depth (ft)	Casing	Installed	Abandoned
FSB 0PD	74549.2	49849.8	215.3-171.6	252.6	254.7	254.9	83.1	4" PVC	10-29-91	
FSB 25PD	74534.0	49831.6	216.4-171.3	252.3	254.6		83.3	2" PVC	10-30-91	
FSB 50PD	74600.9	49874.6	219.8-174.7	255.7	258.0		83.3	2" PVC	11-01-91	
FSB 76	76141.6	51388.8	227.0-197.0	292.0	294.2	294.4	97.2	4" PVC	10-01-81	
FSB 76A	76131.9	51391.6	47.4-36.9	291.5	293.9	294.0	257.0	PVC	10-24-84	
FSB 76B	76122.4	51394.0	109.7-99.2	291.4	293.8	294.0	194.6	4" PVC	10-31-84	
FSB 76C	76112.4	51396.4	165.3-154.8	291.3	293.6	293.8	138.8	4" PVC	11-05-84	
FSB 77	75129.4	50713.1	216.4-186.4	271.4	273.3	273.4	86.9	4" PVC	10-07-81	
FSB 78	74764.0	50164.7	217.7-187.7	270.7	272.6	272.7	84.9	4" PVC	10-08-81	
FSB 78A	74757.7	50172.8	37.5-27.0	270.5	272.6	272.8	245.6	4" PVC	11-20-84	
FSB 78B	74765.9	50178.8	92.8-82.4	270.8	272.8	273.0	190.4	4" PVC	11-28-84	
FSB 78C	74772.5	50170.2	151.4-141.6	271.4	273.5	273.6	131.9	4" PVC	11-30-84	
FSB 79	73663.1	50139.7	204.1-174.1	216.1	217.8	218.0	43.7	4" PVC	10-09-81	
FSB 79A	73664.5	50149.6	34.4-24.0	216.1	218.1	218.2	194.1	4" PVC	11-13-84	
FSB 79B	73666.1	50159.2	91.2-80.7	216.2	218.2	218.3	137.5	4" PVC	11-15-84	
FSB 79C	73668.0	50171.3	159.6-149.8	216.6	218.4	218.7	68.6	4" PVC	02-27-84	
FSB 87A	75601.7	50115.8	43.6-33.1	285.6	287.8	287.9	254.7	4" PVC	10-22-84	
FSB 87B	75597.0	50104.9	100.5-90.0	285.5	287.5	287.6	197.5	4" PVC	11-01-84	
FSB 87C	75591.9	50093.4	159.3-148.8	285.3	287.5	287.6	138.7	4" PVC	11-07-84	
FSB 87D	75586.3	50081.1	216.8-187.4	285.3	287.3	287.6	99.9	4" PVC	11-15-84	
FSB 88C[1]	75619.4	51518.0	168.4-158.4	280.4	283.0	283.1	124.6	4" PVC	10-07-87	
FSB 88D[1]	75621.8	51527.0	222.1-202.1	280.1	282.4	282.5	80.3	4" PVC	10-07-87	
FSB 89C[1]	75553.2	51345.2	166.1-156.1	279.1	281.3	281.5	125.2	4" PVC	10-07-87	
FSB 89D[1]	75548.3	51335.8	221.9-201.9	278.9	281.2	281.3	79.3	4" PVC	10-07-87	
FSB 90C[1]	75382.9	51148.6	168.1-158.1	276.1	278.4	278.6	120.3	4" PVC	10-07-87	
FSB 90D[1]	75376.9	51140.7	225.1-205.1	276.1	278.6	278.8	73.5	4" PVC	10-07-87	
FSB 91C[1]	75213.3	50953.5	159.1-149.1	277.0	279.3	279.4	130.2	4" PVC	10-07-87	
FSB 91D[1]	75207.6	50946.6	220.9-200.9	276.9	279.2	279.4	78.3	4" PVC	10-07-87	
FSB 92C	75053.2	50564.0	157.6-147.6	273.6	275.7		128.1	4" PVC	10-07-87	
FSB 92D[1]	75045.8	50557.6	221.7-201.7	273.7	275.9	276.1	74.2	4" PVC	10-07-87	
FSB 93C[1]	74897.3	50458.3	152.0-142.0	274.0	276.2	276.4	134.2	4" PVC	10-07-87	
FSB 93D[1]	74888.5	50452.4	217.9-197.9	273.9	276.1	276.2	78.2	4" PVC	10-07-87	
FSB 94C[1]	74869.0	50180.0	149.8-139.8	278.8	281.1	281.3	141.3	4" PVC	10-07-87	
FSB 94D	74863.4	50188.6	221.8-201.8	278.8	281.1		79.3	4" PVC	10-07-87	01-23-91
FSB 94DR[1]	74869.1	50162.9	203.4-183.3	278.4	280.5	280.7	97.2	4" PVC	10-02-90	
FSB 95C	74971.7	50016.7	155.8-145.8	281.8	284.0		138.2	4" PVC	10-07-87	01-23-91
FSB 95CR[1]	75001.9	49987.8	161.9-151.9	281.9	284.0	284.4	132.1	4" PVC	09-21-90	
FSB 95D	74977.5	50008.9	227.8-207.8	281.8	284.3		76.5	4" PVC	10-07-87	01-23-91
FSB 95DR[1]	74991.7	49996.0	207.0-187.0	282.0	284.1	284.4	97.1	4" PVC	09-21-90	
FSB 96A	74882.2	49778.7	95.7-85.7	277.7	279.8		194.1	**	10-07-87	01-23-91
FSB 96AR[1]	74914.9	49746.6	89.0-79.0	279.0	281.2	281.4	202.2	4" PVC	09-24-90	

(series cont.)

FSB WELL SERIES (cont.)

Well ID	SRS Coordinates North	SRS Coordinates East	Elevations (ft MSL) Screen Zone	Grnd.	TOC	TOS	Eff. Well Depth (ft)	Casing	Installed	Abandoned
FSB 97A[1]	75171.2	49965.7	95.8-85.8	283.8	286.1	286.3	200.3	**	10-07-87	
FSB 97C[1]	75179.6	49970.6	153.8-143.8	283.8	286.1	286.3	142.3	4" PVC	10-07-87	
FSB 97D[1]	75188.9	49975.5	216.9-196.9	283.9	286.0	286.2	89.1	4" PVC	10-07-87	
FSB 98A	75389.8	50121.6	94.7-84.7	280.7	283.0	283.2	198.3	**	10-07-87	10-21-91
FSB 98AR[1]	75362.0	50105.8	92.1-82.1	282.1	284.0	284.2	201.9	**	10-07-91	
FSB 98C[1]	75381.2	50116.5	156.8-146.8	280.8	283.1	283.2	136.3	4" PVC	10-07-87	
FSB 98D[1]	75371.9	50111.6	218.8-198.8	280.8	283.1	283.3	84.3	4" PVC	10-07-87	
FSB 99A[1]	75675.6	50314.8	102.9-92.9	285.3	287.6	287.8	194.7	**	10-07-87	
FSB 99C[1]	75683.7	50320.6	167.2-157.2	285.2	287.7	287.9	130.5	4" PVC	10-07-87	
FSB 99D[1]	75691.7	50326.9	218.1-198.1	285.1	287.6	287.8	89.5	4" PVC	10-07-87	
FSB100A[1]	75534.4	50958.4	105.8-95.8	283.8	286.0	286.2	190.2	**	10-07-87	
FSB100PD	74512.5	49921.1	215.2-175.1	250.6	252.9		77.8	2" PVC	11-05-91	
FSB101A[1]	75719.0	51191.3	102.9-92.9	282.9	285.2	285.4	192.3	**	10-07-87	
FSB102C	73582.9	50834.8	155.9-145.9	198.9	201.1	201.3	55.2	4" PVC	02-01-88	
FSB103C	74210.0	49651.3	157.1-147.1	240.1	242.4	242.6	95.3	4" PVC	02-01-88	
FSB104C	73872.6	49248.6	160.7-150.7	216.7	219.1	219.3	68.4	4" PVC	01-20-88	
FSB104D	73865.2	49255.4	210.4-190.4	216.9	219.2	219.4	28.8	4" PVC	01-20-88	
FSB105C	75234.2	49828.0	151.5-141.5	283.5	285.8	285.9	144.3	4" PVC	01-18-88	
FSB105D	75244.3	49833.3	223.7-203.7	283.7	285.8		82.1	4" PVC	01-18-88	01-23-91
FSB105DR	75258.1	49841.0	208.6-188.5	283.6	285.6	285.8	97.1	4" PVC	09-12-90	
FSB106C	74190.1	50651.3	166.0-156.0	233.0	235.1	235.3	79.1	4" PVC	02-05-88	
FSB106D[2]	74193.0	50636.8	222.9-202.9	232.9	234.9	235.2	32.0	4" PVC	06-22-90	
FSB107C	75184.0	51158.1	160.8-150.8	268.8	270.9	271.1	120.1	4" PVC	01-15-88	
FSB107D	75177.2	51149.8	220.9-200.9	268.7	271.0	271.2	70.1	4" PVC	01-23-88	
FSB108D[1]	76260.7	51142.3	223.8-203.8	295.8	298.0	298.2	94.2	4" PVC	10-07-87	
FSB109D[1]	75855.9	50488.6	225.8-205.8	290.8	293.1	293.3	87.3	4" PVC	10-07-87	
FSB110C	74190.7	50150.6	147.2-137.2	232.2	234.5	234.7	97.3	4" PVC	09-09-87	
FSB110D	74193.3	50141.6	211.1-191.1	232.6	234.5	234.7	43.4	4" PVC	01-26-88	
FSB111C	75383.3	51526.3	169.0-159.0	274.0	276.3	276.5	117.3	4" PVC	02-05-88	
FSB111D	75382.9	51515.9	221.7-201.7	274.4	276.6	276.8	74.9	4" PVC	02-05-88	
FSB112A[2]	74231.4	48809.1	91.0-81.0	227.0	229.1	229.3	148.1	4" PVC	06-22-90	
FSB112C[2]	74227.5	48794.8	139.1-129.1	227.1	229.1	229.3	100.0	4" PVC	06-29-90	
FSB112D[2]	74223.7	48780.0	208.9-188.9	227.6	229.6	229.8	40.7	4" PVC	06-28-90	
FSB113A[2]	74167.5	51068.1	91.3-81.0	221.3	223.2	223.4	142.2	4" PVC	06-08-90	
FSB113C[2]	74160.7	51084.2	164.0-154.0	221.0	222.9	223.1	68.9	4" PVC	06-13-90	
FSB113D[2]	74154.5	51098.4	209.6-189.6	220.6	222.5	222.6	32.9	4" PVC	06-14-90	
FSB114A[2]	75297.4	52046.6	105.0-95.2	250.0	252.0	252.2	156.8	4" PVC	06-15-90	
FSB114C[2]	75288.5	52033.8	168.0-158.0	250.2	252.2	252.5	94.2	4" PVC	06-20-90	
FSB114D[2]	75278.6	52018.6	217.8-197.7	250.2	252.2	252.4	54.5	4" PVC	06-20-90	
FSB115C[2]	72515.5	49736.0	173.8-163.8	205.8	207.8	207.9	44.0	4" PVC	07-24-90	
FSB115D[2]	72504.3	49728.3	192.5-182.5	206.5	208.5	208.7	26.0	4" PVC	08-17-90	
FSB116C[2]	72725.5	50645.9	170.5-160.5	200.5	202.5	202.7	42.0	4" PVC	07-24-90	
FSB116D[2]	72727.4	50629.7	196.4-186.4	200.9	202.9	203.1	16.5	4" PVC	08-14-90	
FSB117D[2]	74070.4	50486.8	209.7-189.7	228.7	230.7	230.9	41.0	4" PVC	07-06-90	
FSB118D[2]	74697.9	51276.3	211.3-191.3	241.3	243.3	243.4	52.0	4" PVC	07-03-90	
FSB119D[2]	74599.7	50600.6	213.1-193.1	252.1	254.1	254.3	61.0	4" PVC	07-09-90	
FSB120A[2]	75538.9	49175.7	109.0-99.0	278.0	280.1	280.3	181.1	4" PVC	07-12-90	
FSB120C[2]	75549.8	49171.1	160.7-150.7	277.7	279.7	279.9	129.0	4" PVC	07-17-90	
FSB120D[2]	75568.7	49163.7	216.5-196.5	278.5	280.5	280.8	84.0	4" PVC	07-12-90	
FSB121C[2]	75155.7	48413.1	158.4-148.4	254.4	256.5	256.6	108.1	4" PVC	07-12-90	
FSB121D	75168.0	48422.4	215.0-195.0	254.0	256.1	256.3	61.1	4" PVC	07-20-90	Yes
FSB121DR[2]	75151.9	48429.7	211.3-191.3	253.3	255.5	255.7	64.2	4" PVC	09-04-91	
FSB122C[2]	73881.8	48195.0	170.0-160.0	216.0	218.0	218.2	58.0	4" PVC	06-29-90	
FSB122D[2]	73865.5	48201.7	206.6-186.6	215.6	217.6	217.8	31.0	4" PVC	07-24-90	
FSB123C[2]	74566.7	51750.5	165.3-155.3	236.3	238.1	238.3	82.8	4" PVC	06-22-90	
FSB123D[2]	74562.7	51734.8	214.1-194.1	236.1	238.1	238.3	44.0	4" PVC	06-22-90	
FSB150PD	74615.8	49717.9	221.3-176.2	257.2	259.4		83.2	2" PVC	11-04-91	

Notes: According to installation and activity reports for **FSB 115C**, the original well hole was grouted and abandoned 7-20-90. A well by the same name was installed 10 ft from the original hole 7-24-90.

FSB wells ending in **PD** are pump test wells and piezometers.

(series cont.)

FSB WELL SERIES (cont.)

[1] Point-of-compliance (POC) well for the F-Area Seepage Basins.

[2] Assessment well for the F-Area Seepage Basins.

** FSB 96A, 97A, 98A, 98AR, 99A, 100A, and 101A have a 4-in. PVC casing inside a 12-in. steel casing. All screens are PVC.

FSB 1TA WELL

Description: F-Area Seepage Basins Production Well
Bldg. or Fac. Number: Unknown
Map: Figure A-12

Well ID	SRS Coordinates North	SRS Coordinates East	Elevations (ft MSL) Screen Zone	Grnd.	TOC	TOS	Eff. Well Depth (ft)	Casing	Installed	Abandoned
FSB 1TA	75649.1	51658.3	(199.1-235.4)	275.4	277.3		512.7	**	12-13-88	

Notes: The Screen Zone Elevation in parenthesis is in feet below MSL.

** FSB 1TA has 6-in. steel casing inside 12-in. steel casing. The screen is SS.

FSS WELL SERIES

Description: F-Area Sludge Land Application Site
Bldg. or Fac. Number: Not applicable
Map: Figures A-12 and A-13

Well ID	SRS Coordinates North	SRS Coordinates East	Elevations (ft MSL) Screen Zone	Grnd.	TOC	TOS	Eff. Well Depth (ft)	Casing	Installed	Abandoned
FSS 1D	75257.6	53897.6	229.9-209.9	263.9	266.0	266.3	56.1	4" PVC	10-06-88	
FSS 2D	75103.5	53918.9	224.4-204.4	259.4	261.6	261.8	57.2	4" PVC	10-07-88	
FSS 3D	74960.5	53548.0	225.8-205.8	255.8	258.2	258.4	52.4	4" PVC	10-10-88	
FSS 4D	75537.8	52876.1	222.6-202.6	289.8	291.8	292.0	89.2	4" PVC	10-16-88	

FTF WELL SERIES

Description: F-Area Tank Farm
Bldg. or Fac. Number: 241-F, -6F, -11F, -14F, -54F
Map: Figures A-12 and A-13

Well ID	SRS Coordinates North	SRS Coordinates East	Elevations (ft MSL) Screen Zone	Grnd.	TOC	TOS	Eff. Well Depth (ft)	Casing	Installed	Abandoned
FTF 1	77413.3	53179.8	241.2-221.2	281.2	283.1		61.9	4" PVC	06-02-72	
FTF 2	77336.0	53275.1	239.4-219.4	279.4	281.3		61.9	4" PVC	06-15-72	
FTF 3	77235.3	53244.8	221.2-218.2	278.2	280.0		61.8	3" Steel	09-16-72	
FTF 4	77132.9	53268.2	236.6-216.6	276.6	278.5		61.9	4" PVC	06-08-72	
FTF 5	77035.6	53168.3	235.3-215.3	275.3	277.3		62.0	4" PVC	06-10-72	
FTF 6	77151.4	53062.0	236.9-216.9	276.9	278.0		61.1	PVC	06-09-72	
FTF 7	77235.9	53089.7	226.1-222.1	278.1	280.0		57.9	3" Steel	09-08-73	
FTF 8	77336.2	53059.9	239.6-219.6	279.6	281.5		61.9	4" PVC	06-13-72	
FTF 9	77482.8	52769.5	236.4-216.4	270.4	271.9		55.5	4" PVC	06-18-73	
FTF 10	77336.0	52905.0	235.1-215.1	269.1	271.1		56.0	4" PVC	07-03-72	
FTF 11	77180.7	52748.8	235.8-215.8	269.8	271.2		55.4	4" PVC	07-05-72	
FTF 12	77321.4	52648.5	235.0-215.0	269.0	271.7		56.7	4" Steel	11-13-73	

(series cont.)

FTF WELL SERIES (cont.)

Well ID	SRS Coordinates North	SRS Coordinates East	Elevations (ft MSL) Screen Zone	Grnd.	TOC	TOS	Eff. Well Depth (ft)	Casing	Installed	Abandoned
FTF 13	76637.8	53098.4	236.1-216.1	284.1	285.8		69.7	4" Steel	11-17-73	
FTF 14	76188.8	52107.7	238.6-218.6	268.6	270.7		52.1	4" PVC	09-10-73	
FTF 15	76732.0	53230.0	227.5-197.5	284.5	286.5		89.0	4" PVC	08-14-84	
FTF 16	76758.6	52879.8	233.8-203.8	286.8	288.6		84.8	4" PVC	10-22-84	
FTF 17	76872.0	52884.0	230.6-200.6	287.6	289.6		89.0	4" PVC	08-17-84	
FTF 18	76955.8	52879.2	232.3-202.3	286.3	288.0		85.7	4" PVC	10-15-84	
FTF 19	77139.1	52670.4	228.3-198.3	285.3	287.2		88.9	4" PVC	08-18-84	
FTF 20	77015.0	52500.0	228.3-198.3	285.3	287.1		88.8	4" PVC	08-21-84	
FTF 21	76866.7	52498.6	228.7-198.7	285.7	287.5		88.8	4" PVC	10-25-84	
FTF 22	76751.3	52494.7	242.6-212.6	284.6	286.8		74.2	4" PVC	08-29-84	
FTF 23	76611.8	52660.3	231.2-201.2	284.2	286.0		84.8	4" PVC	08-07-84	
FTF 24								Steel	04-01-81*	01-01-84*
FTF 24A	77256.6	52780.8	232.7-212.7	268.4	270.3		57.6	4" PVC	05-02-84	
FTF 25								Steel	04-01-81*	01-01-84*
FTF 25A	77308.4	52868.7	232.8-212.8	269.1	271.2		58.4	4" PVC	04-30-84	
FTF 26	77250.0	52875.4	226.3-206.3	268.8	270.9		64.6	4" PVC	05-09-84	
FTF 27	77227.2	52823.5	243.5-213.5	268.5	270.5		57.0	4" PVC	04-20-84	

G Well (see BGP WELL SERIES)

G WELL SERIES

Description: E Area east of Road E, near intersection of 4 and E
Bldg. or Fac. Number: Unknown
Map: Figures A-8 and A-10

Well ID	SRS Coordinates North	SRS Coordinates East	Elevations (ft MSL) Screen Zone	Grnd.	TOC	TOS	Eff. Well Depth (ft)	Casing	Installed	Abandoned
G 42	73041	57988.4		290.5	293.			1" Steel		
G 48	72676	58464.6		279.7	282.2			1" Steel		

GBW WELL

Description: Background Well near Hawthorne Fire Tower
Bldg. or Fac. Number: 627-3G
Map: Figure A-1

Well ID	SRS Coordinates North	SRS Coordinates East	Elevations (ft MSL) Screen Zone	Grnd.	TOC	TOS	Eff. Well Depth (ft)	Casing	Installed	Abandoned
GBW 1	87385.2	87762.0	279.6-249.6	332.6	333.6	333.7	84.0	4" PVC	08-10-82	

GCD WELL SERIES

Description: Burial Grounds
Bldg. or Fac. Number: 643-7E
Map: Not applicable

Well ID	SRS Coordinates North	SRS Coordinates East	Elevations (ft MSL) Screen Zone	Grnd.	TOC	TOS	Eff. Well Depth (ft)	Casing	Installed	Abandoned
GCD 5								4" PVC	04-05-83	12-08-86
GCD 6								4" PVC		12-04-86
GCD 8								4" PVC	05-13-83	12-12-86
GCD 9								4" PVC	04-12-83	09-24-86
GCD 10								4" PVC	04-14-83	09-30-86
GCD 11								4" PVC	04-15-83	11-21-86
GCD 12								4" PVC	04-15-83	11-25-86

GG WELL SERIES

Description: Unknown
Bldg. or Fac. Number: Unknown
Map: Figure A-8

Well ID	SRS Coordinates North	SRS Coordinates East	Elevations (ft MSL) Screen Zone	Grnd.	TOC	TOS	Eff. Well Depth (ft)	Casing	Installed	Abandoned
GG 21	72260	54793		222.2	224.7			4" PVC		

GRID WELL SERIES (see MGA, MGC, MGE, MGG, and MGI WELL SERIES)

H-AREA WELL

Description: Unofficial well in H Area
Bldg. or Fac. Number: Unknown
Map: Figure A-15

Well ID	SRS Coordinates North	SRS Coordinates East	Elevations (ft MSL) Screen Zone	Grnd.	TOC	TOS	Eff. Well Depth (ft)	Casing	Installed	Abandoned
H 103	73350.9	61849.7						2" PVC		07-18-88

Notes: The identification of this well comes from the abandonment sheets. The **H 103** designation is unofficial.

H WELL (see BGP WELL SERIES)

H WELL SERIES

Description: H-Area Seepage Basins
Bldg. or Fac. Number: 904-44G, -45G, -46G, -56G
Map: Figures A-8, A-9, and A-14

Well ID	SRS Coordinates North	SRS Coordinates East	Elevations (ft MSL) Screen Zone	Grnd.	TOC	TOS	Eff. Well Depth (ft)	Casing	Installed	Abandoned
H 1	72187.4	58620.3	245.6-235.9	262.6	263.3		27.4	3" Steel	03-08-56	03-29-89
H 2	72180.5	58786.3	244.5-234.5	261.5	262.9		28.4	3" Steel	03-08-56	04-05-89
H 3	72098.4	58726.6	239.0-229.0	259.0	259.4		30.4	3" Steel	04-24-56	10-01-72*
H 4	72071.4	58741.3	245.2-235.2	258.2	258.8		23.6	3" Steel	03-08-56	04-05-89
H 5	72046.9	58599.1	243.4-233.4	258.4	259.1		25.7	3" Steel	04-12-56	
H 6	72009.1	58335.4	235.2-225.2	259.2	260.1		34.9	3" Steel	04-26-56	04-26-89
H 7	71949.2	58336.1	234.9-224.9	256.9	257.8		32.9	3" Steel	04-25-56	04-25-89
H 8	71615.4	58233.9	228.4-218.4	253.8	257.2		38.8	3" Steel	04-17-56	
H 9	71572.6	58275.3	217.4-207.4	246.4	248.9		41.5	3" Steel	04-19-56	04-04-89
H 10	71607.2	57822.8	232.5-222.5	254.5	257.3		34.8	3" Steel	05-01-56	
H 11	71565.9	57779.4	222.0-212.0	246.0	249.3		37.3	3" Steel	05-02-56	04-14-89
H 12								Steel	12-31-57	
H 12	71529.9	58490.3		231.4	234.4			PVC	10-01-84*	
H 13	71327.4	58231.7		242.0	244.4			2" Steel	02-20-62	
H 14								2" Steel	02-20-62	
H 14	71213.1	58071.9		240.3	242.3			PVC	01-01-85*	
H 15	71231.1	57812.9		239.6	240.1			2" Steel	02-20-62	
H 16	71339.8	57631.9		240.7	241.5			2" Steel	02-20-62	
H 17	71479.4	57582.6		242.4	243.3			2" Steel	02-20-62	
H 18	71339.6	57337.7						2" Steel	02-20-62	01-09-85
H 18A	71339.6	57337.7	227.5-217.5	237.5	239.5		22.0	4" PVC	01-09-85	
H 19	71434.2	57041.7		243.7	246.6			Steel	02-20-62	
H 20	71387	57180		238.5	241.0			3" Steel	04-02-64	
H 21	71557	56868		245.2	247.7			3" Steel	04-02-64	
H 22	71652	56739		244.0	246.5			3" Steel	04-02-64	
H 23	71770	56495		240.3	242.8			3" Steel	04-02-64	
H 24	71943	56352		239.5	242.0			3" Steel	04-05-64	
H 25	72146	56211		240.1	242.6			3" Steel	04-03-64	
H 26	71387	57490		237.8	240.3			3" Steel	06-15-64	
H 27	71276	57246		229.9	232.4			3" Steel	06-15-64	
H 28	71323	57036		232.8	235.3			3" Steel	06-15-64	
H 29	71438	56912		239.8	242.3			3" Steel	06-16-64	
H 30	71500	56745		238.1	240.6			3" Steel	06-16-64	
H 31	71642	56589		238.8	241.3			3" Steel	06-16-64	
H 32	71803	56340		232.9	235.4			3" Steel	06-16-64	
H 33	72024	56245		238.6	241.1			3" Steel	06-17-64	
H 34A	71992	58695		254.2	256.7			2" Al	07-13-64	
H 34B	71990	58693		254.5	257.0			1" Iron	11-03-64	
H 34C	71984	58694		255.2	257.7			1" Steel	07-14-64	
H 34D	71986	58688		254.5	257.0			2" Steel	11-02-64	
H 34E	71984	58682		255.1	257.6			1" Steel	03-24-66	
H 35A	71901	58556		252.0	254.5			2" Al	07-13-64	
H 35B	71906	58555		252.8	255.3			1" Iron	07-15-64	
H 35C	71911	58552		254.4	256.9			1" Iron	07-15-64	
H 35D	71918	58548		251.7	254.2			6" Steel	05-18-65	
H 35E	71926	58552		252.3	254.8			1" Steel	03-21-66	
H 36A	71812	58394		248.7	251.2			3" Al	06-24-64	
H 36B	71805	58389		249.5	252.0			1" Iron	07-17-64	
H 36C	71808	58391		249.4	251.9			1" Iron	07-16-64	
H 36D	71787	58372		249.6	252.1			1" Steel	04-07-66	
H 37A	71582	58294		245.0	247.5			2" Al	07-13-64	
H 37B	71584	58302		245.2	247.7			1" Iron	06-25-64	
H 37C	71586	58294		244.1	246.6			1" Iron	07-14-64	
H 37D	71591	58293		245.1	247.6			1" Iron	07-23-64	
H 37E	71552	58258		246.3	248.8			1" Steel	03-30-66	
H 38A	71345	57925		244.1	246.6			2" Al	07-22-64	
H 38B	71340	57920		242.8	245.3			1" Iron	06-30-64	
H 38C	71336	57915		242.7	245.2			1" Iron	07-22-64	

(series cont.)

H WELL SERIES (cont.)

Well ID	SRS Coordinates North	SRS Coordinates East	Elevations (ft MSL) Screen Zone	Grnd.	TOC	TOS	Eff. Well Depth (ft)	Casing	Installed	Abandoned
H 38D	71355	57891		245.0	247.5			2" Steel	07-12-65	
H 38E	71371	57893		244.5	247.0			2" Steel	07-14-65	
H 38F	71362	57892		244.7	247.2			1" Steel	07-08-65	
H 38G	71374	57878		244.0	246.5			1" Steel	03-28-66	
H 39	70610	57108		211.8	214.3			3" Al	08-04-64	
H 40	70596	56908		202.0	204.5			3" Al	08-04-64	
H 41	70784	56916		209.5	212.0			3" Al	08-04-64	
H 42	70715	56593		202.0	204.5			3" Al	08-05-64	
H 43	70862	56514		203.3	205.8			3" Al	08-05-64	
H 44	70925	56298		201.0	203.5			3" Al	08-05-64	
H 45	71685	56204		218.1	220.6			3" Al	08-04-64	
H 46	71744	55411		216.7	219.2			3" Al	08-04-64	
H 47A	72155	56018		236.3	238.8			3" Steel	10-21-64	
H 47C	72154	56018		236.3	238.8			2" Steel	11-06-64	
H 47D	72154	56008		236.3	238.8			1" Steel	01-26-65	
H 48A	72319	55897		236.9	239.4			3" Steel	10-21-64	
H 48B	72309	55885		235.5	238.0			1" Steel	10-04-65	
H 48D	72298	55899		236.1	238.6			1" Steel	10-19-65	
H 48E	72380	55939		240.5	243.0			1" Steel	06-21-66	
H 48F	72382	55935		240.0	242.5			1" Steel	06-21-66	
H 49	72487	55792		237.7	240.2			3" Steel	10-21-64	
H 50	72696	55764		238.8	241.3			3" Steel	10-26-64	
H 51	72990	55695		246.2	248.7			3" Steel	10-26-64	
H 52A	71955	58618		254.2	256.7			1" Steel	03-07-66	
H 52B	71954	58623		253.2	255.7			1" Steel	03-17-66	
H 53	71918	58619		252.5	255.0			2" Steel	01-03-68	
H 54	70465	62865		294.9	297.4			2" Al	02-20-68	
H 55										
H 56	70463	62857		295.4	297.9			4" Al	02-21-68	
H 57	70461	62871		294.5	297.0			3" Steel	02-22-68	
H 58	70453	62865		294.4	296.9			1" Steel	03-04-68	
H 59	70445	62859		294.1	296.6			1" Steel	03-05-68	
H 60	70439	62867		293.5	296.0			1" Steel	03-07-68	
H 61	70477	62883		295.3	297.8			2" Steel	03-14-68	

Notes: According to the field logs for **H 12** and **H 14**, new wells were drilled the fourth quarter of 1984 and the first quarter of 1985, respectively. The data do not indicate if the old wells were abandoned, if the well locations were changed, or if the casings were simply pulled and replaced.

The Drilling Request for **H 18A** indicates that **18A** was drilled in the same hole as **18**. Thirty-nine permanent monitoring wells (**H 13** to **H 51**) were installed between 1962 and 1964, according to Fenimore and Horton (1972).

According to well data, **H 55** is uncased.

H 1, 1A, 2, 2A, 105, and 106 (see ETH WELL SERIES)

HAC WELL SERIES

Description: H-Area Acid/Caustic Basin
Bldg. or Fac. Number: 904-75G
Map: Figure A-14

Well ID	SRS Coordinates North	SRS Coordinates East	Elevations (ft MSL) Screen Zone	Grnd.	TOC	TOS	Eff. Well Depth (ft)	Casing	Installed	Abandoned
HAC 1	72171.0	61415.2	278.8-258.8	296.4	298.4	298.6	39.6	4" PVC	08-11-88	
HAC 2	72220.2	61366.9	278.8-258.8	296.2	298.1	298.3	39.3	4" PVC	08-09-88	
HAC 3	72183.4	61313.6	275.0-255.0	295.4	298.0	298.2	43.0	4" PVC	08-18-88	
HAC 4	72120.3	61372.0	274.1-254.1	294.7	296.9	297.1	42.8	4" PVC	08-18-88	

HAP WELL SERIES

Description: H-Area Auxiliary Pump Pit
Bldg. or Fac. Number: 241-10H
Map: Figure A-14

Well ID	SRS Coordinates North	SRS Coordinates East	Elevations (ft MSL) Screen Zone	Grnd.	TOC	TOS	Eff. Well Depth (ft)	Casing	Installed	Abandoned
HAP 1	71209.8	63398.8	276.3-256.3	287.3	289.1	289.3	32.8	4" PVC	11-04-87	
HAP 2	71122.9	63519.8	263.8-243.8	287.9	289.9	290.0	46.1	4" PVC	11-04-87	

HC WELL SERIES

Description: H-Area Hydrology Clusters
Bldg. or Fac. Number: Not applicable
Map: Figures A-2, A-8, A-10, A-14, A-15, and A-16

Well ID	SRS Coordinates North	SRS Coordinates East	Elevations (ft MSL) Screen Zone	Grnd.	TOC	TOS	Eff. Well Depth (ft)	Casing	Installed	Abandoned
HC 1A	71755	61867	94.5-89.5	299.5	300.8		211.3	6" Iron	12-02-64	
HC 1B	71745	61877	138.5-133.5	299.5	300.9		167.4	6" Iron	12-14-64	
HC 1C	71745	61872	188.5-183.5	299.5	300.7		117.2	6" Iron	12-18-64	
HC 1D	71746	61867	211.5-206.5	299.5	301.2		94.7	6" Iron	01-15-65	
HC 1E	71746	61864	256.5-251.5	299.5	301.5		50.0	6" Iron	01-15-65	
HC 1F	71745	61862		299.5	301.4			6" Iron	01-15-65	
HC 2A	71794	61866	77.2-72.2	298.7	300.3		228.1	6" Iron	02-09-65	
HC 2B	71785	61876	90.7-85.7	298.7	300.0		214.3	6" Iron	02-24-65	
HC 2C	71784	61872	140.7-135.7	298.7	300.2		164.5	6" Iron	03-11-65	
HC 2D	71784	61866	183.2-178.2	298.7	300.3		122.1	6" Iron	03-18-65	
HC 2E	71784	61861	210.7-205.7	298.7	300.5		94.8	6" Iron	03-24-65	
HC 2F	71780	61861	255.7-250.7	298.7	300.3		49.6	6" Iron	03-29-65	
HC 2G								Steel	04-05-65	04-05-65
HC 2H	71794	61862	164.7-154.7	298.7	300.0		145.3	6" Iron	04-12-65	
HC 3A	71742	62266	70.6-65.6	300.6	303.5		237.9	6" Iron	03-03-65	
HC 3B	71738	62253	109.1-104.1	300.6	303.2		199.1	6" Iron	03-15-65	
HC 3C	71743	62249	129.6-124.6	300.6	303.4		178.8	6" Iron	03-24-65	03-24-65
HC 3D	71748	62251		300.6	303.5			6" Iron	04-02-65	04-02-65
HC 3E	71753	62251	207.1-202.1	300.6	303.4		101.3	6" Iron	04-06-65	
HC 3F	71758	62253	245.6-240.6	300.6	303.5		62.9	6" Iron	04-08-65	
HC 4A	71606	63409	155.0-150.0	293.0	294.7		144.7	6" Iron	04-22-65	
HC 4B	71596	63408	205.0-200.0	293.0	294.2		94.2	6" Iron	05-05-65	
HC 5A	73265	61710	161.5-156.5	294.0	295.8		139.3	6" Iron	05-06-65	
HC 5B	73266	61705	203.0-198.0	294.0	296.1		98.1	6" Iron	05-12-65	
HC 6A	72150	62060	161.2-156.2	300.2	301.7		145.5	6" Iron	04-26-65	
HC 6B	72150	62070	215.2-210.2	300.2	301.9		91.7	6" Iron	04-29-65	
HC 7A	74352	66992	133.7-130.7	277.0	280.0		149.3	2" Steel	04-24-67	01-26-88
HC 7B	74537	66989	199.0-194.0	277.0	280.2		86.2	6" Steel	04-25-67	03-04-88
HC 8A	77481.8	60058.5	16.3-13.3	262.3	262.7		249.4	2" Steel	05-15-67	
HC 8B	77487.5	60058.4	137.5-132.5	262.3	263.9		131.4	6" Iron	05-16-67	
HC 8C	77484.4	60065.1	192.3-187.3	262.3	264.2		76.9	6" Iron	12-01-67	
HC 9A	75135	64084	126.8-123.8	269.3	271.9		148.1	2" Steel	06-01-67	02-17-88
HC 9B	75135	64084	179.7-174.7	269.3	271.6		96.9	6" Steel	06-01-67	02-25-88
HC 10A	75806.7	61593.4	117.0-114.0	228.0	229.3		115.3	2" Steel	06-08-67	
HC 10B	75801.3	61600.1	169.8-164.8	228.0	230.2		65.4	6" Iron	06-08-67	
HC 11A	74519	62147		263.8				Steel	06-14-67	06-14-67
HC 11B	74499.6	62135.3	154.8-151.8	263.8	265.2		113.4	2" Steel	06-16-67	
HC 11C	74496.4	62131.4	195.8-190.8	263.8	265.6		74.8	6" Iron	06-15-67	
HC 12A	73187	59504		287.3				Steel	06-21-67	06-21-67
HC 12B	73186.9	59488.4	182.3-177.3	287.3	290.1		112.8	6" Iron	06-23-67	
HC 13A	73394	63610		291.3				Steel	06-30-67	06-30-67
HC 13B	73894	63610	198.3-193.3	291.3	292.1		98.8	6" Iron	07-06-67	03-21-88
HC 13C	73894	63610	211.4-207.1	291.3	292.6		85.5	2" Steel	07-07-67	02-05-88

(series cont.)

HC WELL SERIES (cont.)

Well ID	SRS Coordinates North	SRS Coordinates East	Elevations (ft MSL) Screen Zone	Grnd.	TOC	TOS	Eff. Well Depth (ft)	Casing	Installed	Abandoned
HC 14A	67560	60658	108.5-103.8	268.5	269.5		165.7	2" Steel	08-09-67	
HC 14B	67563.0	60665.9		268.5	271.1			6" Iron	08-09-67	
HC 15A	70949.5	61449.7		294.0				Steel	08-17-67	08-17-67
HC 15B	70960.9	61444.8	168.0-163.0	294.0	296.7		133.7	6" Iron	08-25-67	
HC 16A	72595.6	65461.8	123.1-118.1	262.6	265.5		147.4	2" Steel	11-29-67	02-16-88
HC 16B	72596	65462	187.6-183.6	262.6	265.4		81.8	6" Steel	11-29-67	02-29-88
HC 17A				294.0				Steel	12-18-68	12-18-68
HC 18A				293.0				Steel	02-01-68	02-01-68
HC 18B								6" Iron	03-24-68	03-24-68
HC 35D	71918	58548	92.8-87.8	253.8	254.2		166.4	6" Steel	05-18-65	

Notes: Table 7 of Clark (n.d.) cites the following problems with wells in the **HC** Series. There was no screen for **HC 1F** because the screen zone was cemented. **HC 2G** was cemented and abandoned. **HC 2H** and **6A** had partially cemented screen zones. **HC 3C** was "stopped up." **HC 3D** had a bailer stuck near the bottom of the casing. **HC 11A, 12A, 13A, 15A, 17A,** and **18A** had holes that were filled with grout. **HC 14B** was not screened. **HC 18B** caved in while crews were attempting to sand pack.

HCA WELL SERIES

Description: H-Area Canyon Building
Bldg. or Fac. Number: 221-H
Map: Figure A-14

Well ID	SRS Coordinates North	SRS Coordinates East	Elevations (ft MSL) Screen Zone	Grnd.	TOC	TOS	Eff. Well Depth (ft)	Casing	Installed	Abandoned
HCA 1	72521.7	63109.0	273.7-253.7	307.7	310.0	310.2	56.3	4" PVC	12-18-86	
HCA 2	72265.9	62943.3	273.4-242.0	308.4	310.8	310.9	68.8	4" PVC	05-20-86	
HCA 3	72651.7	63108.7	273.8-253.8	307.8	310.3	310.5	56.5	4" PVC	12-11-86	
HCA 4	72523.7	62942.9	273.3-241.9	308.3	310.7	310.8	68.8	4" PVC	05-30-86	

HCB WELL SERIES

Description: H-Area Coal Pile Runoff Containment Basin
Bldg. or Fac. Number: 289-H
Map: Figures A-14 and A-16

Well ID	SRS Coordinates North	SRS Coordinates East	Elevations (ft MSL) Screen Zone	Grnd.	TOC	TOS	Eff. Well Depth (ft)	Casing	Installed	Abandoned
HCB 1	71426.8	63921.5	252.6-222.6	277.6	279.3	279.6	56.7	4" PVC	09-09-81	
HCB 2	71289.7	63797.9	269.9-239.9	279.9	281.7	282.0	41.8	4" PVC	09-10-81	
HCB 3	71098.8	63919.9	263.6-233.6	273.6	275.4	275.6	41.8	4" PVC	09-11-81	
HCB 4	71244.2	64054.5	265.9-235.9	275.9	277.8	277.9	41.9	4" PVC	09-11-81	

HCC WELL SERIES

Description: H-Area Canyon Building
Bldg. or Fac. Number: 221-H
Map: Figure A-14

Well ID	SRS Coordinates North	SRS Coordinates East	Elevations (ft MSL) Screen Zone	Grnd.	TOC	TOS	Eff. Well Depth (ft)	Casing	Installed	Abandoned
HCC 4	72179.7	62954.4	307.2-301.7	308.7	311.1		9.4	4" PVC	12-12-86	
HCC 5	72222.6	62954.1	301.3-295.8	308.8	311.0		15.2	4" PVC	12-12-86	
HCC 6	72265.5	62954.0	301.8-296.3	308.8	311.5		15.2	4" PVC	12-12-86	
HCC 7	72308.4	62954.3	303.6-298.1	308.6	311.6		13.5	PVC	01-14-87	
HCC 8	72351.6	62954.1	302.0-296.5	308.0	311.0		14.5	4" PVC	01-15-87	
HCC 9	72394.9	62954.2	302.1-296.6	308.1	311.0		14.4	4" PVC	01-16-87	
HCC 10	72437.6	62954.0	301.7-296.2	308.3	311.0		14.8	4" PVC	12-16-86	
HCC 11	72480.4	62954.4	302.0-296.5	308.4	311.1		14.6	4" PVC	12-16-86	
HCC 12	72523.7	62953.9	301.8-296.3	308.4	311.1		14.8	4" PVC	12-16-86	
HCC 13	72567.1	62953.9	301.4-295.9	308.4	311.1		15.2	4" PVC	12-16-86	
HCC 14	72609.7	62954.0	302.5-297.0	308.7	311.3		14.3	4" PVC	12-16-86	
HCC 15	72652.9	62954.0	301.3-295.8	308.3	311.0		15.2	4" PVC	12-16-86	
HCC 16	72695.6	62954.0	302.0-296.5	308.5	311.2		14.7	4" PVC	12-17-86	
HCC 18	72736.4	63089.6	303.7-298.2	308.0	310.4		12.2	4" PVC	01-06-87	
HCC 19	72691.5	63089.0	302.3-296.8	308.0	310.7		13.9	PVC	01-07-87	
HCC 20	72651.8	63088.9	301.1-295.6	308.1	310.6		15.0	4" PVC	01-07-87	
HCC 21	72608.6	63088.9	302.3-296.8	308.1	310.6		13.8	4" PVC	01-07-87	
HCC 22	72566.2	63089.0	302.5-297.0	307.8	310.5		13.5	4" PVC	01-09-87	
HCC 23	72521.4	63088.9	301.5-296.0	308.0	310.4		14.4	4" PVC	01-09-87	
HCC 24	72481.1	63089.1	302.2-296.7	308.2	311.0		14.3	4" PVC	01-13-87	
HCC 25	72435.8	63088.5	302.7-297.2	308.2	310.8		13.6	4" PVC	01-13-87	
HCC 27	72351.0	63089.1	302.3-296.8	308.0	311.1		14.3	4" PVC	01-20-87	
HCC 28	72303.6	63087.8	303.8-297.8	308.3	311.1		13.3	4" PVC	01-16-87	
HCC 31	72178.9	63089.3	301.4-295.9	308.4	311.3		15.4	4" PVC	01-14-87	
HCC 32	72138.1	63089.0	302.6-297.1	308.1	311.0		13.9	4" PVC	01-14-87	

HET WELL SERIES

Description: H-Area Effluent Treatment Cooling Water Basin
Bldg. or Fac. Number: 241-103H
Map: Figure A-14

Well ID	SRS Coordinates North	SRS Coordinates East	Elevations (ft MSL) Screen Zone	Grnd.	TOC	TOS	Eff. Well Depth (ft)	Casing	Installed	Abandoned
HET 1D	71948.3	60546.0	260.3-240.3	279.9	282.2	282.4	41.9	4" PVC	07-29-88	
HET 2D	72006.0	60094.4	259.7-239.7	274.8	276.9	277.1	37.2	4" PVC	07-27-88	
HET 3D	72093.9	60110.5	259.9-239.9	274.6	276.7	276.9	36.8	4" PVC	07-26-88	
HET 4D	72178.1	60166.5	259.6-239.5	274.5	276.7	276.9	37.2	4" PVC	07-21-88	

HMD WELL SERIES

Description: Hazardous Waste/Mixed Waste Disposal Facility
Bldg. or Fac. Number: Unknown
Map: Figure A-10

Well ID	SRS Coordinates North	SRS Coordinates East	Elevations (ft MSL) Screen Zone	Grnd.	TOC	TOS	Eff. Well Depth (ft)	Casing	Installed	Abandoned
HMD 1D	78731.7	56973.3	219.7-199.7	262.7	264.5	264.7	64.8	4" PVC	02-01-91	
HMD 2D	79665.8	57269.7	210.8-190.8	259.3	261.1	261.4	70.3	4" PVC	02-01-91	

(series cont.)

HMD WELL SERIES (cont.)

Well ID	SRS Coordinates North	SRS Coordinates East	Elevations (ft MSL) Screen Zone	Grnd.	TOC	TOS	Eff. Well Depth (ft)	Casing	Installed	Abandoned
HMD 3D	79578.7	57745.2	207.7-187.7	257.5	259.5	259.6	71.8	4" PVC	02-01-91	
HMD 4D	79160.4	58188.5	208.9-188.9	248.5	250.9	251.1	62.0	4" PVC	02-01-91	

Notes: **HMD 1D, 2D, 3D, and 4D** are water table wells screened within Aquifer Zone IIB_1 (McBean formation).

HOR WELL SERIES (see HR3 WELL SERIES)

HP WELL SERIES

Description: Upper Tank Farm
Bldg. or Fac. Number: 241-H
Map: Not applicable

Well ID	SRS Coordinates North	SRS Coordinates East	Elevations (ft MSL) Screen Zone	Grnd.	TOC	TOS	Eff. Well Depth (ft)	Casing	Installed	Abandoned
HP 1			273.0-269.0	302.8	304.8		35.8	3" Al	09-19-60	01-30-85
HP 3				302.1	304.6			4" Al	09-19-60	
HP 6			276.2-272.2	304.2	304.7		32.5	3" Al	09-19-60	01-29-85
HP 8			266.7-262.7	302.6	304.9		42.2	4" Al	09-21-60	01-30-85

Notes: According to a 1974 memo, **HP 8** was located in a road. The well casing was cut off, and the well was contaminated by surface runoff.

HPM WELL SERIES

Description: Upper and Lower Tank Farm
Bldg. or Fac. Number: 241-H
Map: Figures A-14 and A-15

Well ID	SRS Coordinates North	SRS Coordinates East	Elevations (ft MSL) Screen Zone	Grnd.	TOC	TOS	Eff. Well Depth (ft)	Casing	Installed	Abandoned
HPM 1	71112.5	62232.0	270.6-260.6	303.0	305.8		45.2	3" Al	12-02-60	01-23-85
HPM 2	71118.0	62192.5	271.3-261.3	304.2	306.6		45.3	3" Al	12-07-60	01-23-85
HPM 3	71118.0	62143.0	269.5-259.5	303.3	305.3		45.8	3" Al	12-06-60	01-25-85
HPM 4	71110.0	62043.0	266.1-262.1	303.3	305.3		43.2	3" Al	12-15-60	01-25-85
HPM 5	71154.0	61961.0		304.8	307.3			Al	12-15-60	10-01-77*
HPM 6	71318.0	61961.0	260.9-260.6	305.0	306.4		45.8	Al	12-12-60	01-01-85 ~
HPM 7	71395.0	62043.0	274.3-264.3	304.7	307.5		43.2	Al	12-08-60	07-18-77
HPM 8	71395.0	62160.0	267.3-263.3	304.3	307.3		44.0	Al	12-12-60	01-01-85 ~
HPM 9	71389.0	62223.0	259.4-259.1	302.6	304.7		45.6	Al	12-14-60	01-01-85 ~
HPM 10	71318.0	62242.0	264.1-260.1	302.8	306.0		45.9	3" Al	12-05-60	01-18-85
HPM 11	71249.0	62242.0	271.9-261.9	303.1	305.4		43.5	3" Al	12-06-60	01-18-85
HPM 12	71184.0	62242.0	267.6-263.6	303.4	306.2		42.6	3" Al	12-06-60	01-22-85
HPM 13	70460	62860		295.9	298.4			4" Al	03-27-61	
HPM 14	71430	62960		297.1	299.6			4" Al	03-28-61	
HPM 15	72160	62030		298.1	300.6			4" Al	03-27-61	
HPM 16	72670	60890		281.7	284.2			4" Al	04-13-61	
HPM 17	71500	60950		286.5	289.0			Al	04-21-61	
HPM 18	70300	60380		289.1	291.6			4" Al	04-21-61	
HPM 19	69270	62300		286.8	289.3			4" Al	05-09-61	
HPM 20	70825	61835		298.3	300.8			Al	04-17-61	
HPM 21	71630	62072		277.3	279.8			4" Al	07-20-61	

(series cont.)

HPM WELL SERIES (cont.)

Well ID	SRS Coordinates North	SRS Coordinates East	Elevations (ft MSL) Screen Zone	Grnd.	TOC	TOS	Eff. Well Depth (ft)	Casing	Installed	Abandoned
HPM 22	71630	62021		279.6	282.1			4" Al	07-21-61	
HPM 23	71630	61980		279.7	282.2			4" Al	07-21-61	
HPM 24	71633	61956		279.6	282.1			4" Al	07-21-61	
HPM 25	71635	62050		279.8	282.3			4" Al	07-21-61	
HPM 26	71638	62077		279.7	282.2			4" Al	07-20-61	
HPM 27	71617	62080		279.6	282.1			4" Al	07-20-61	
HPM 28	71613	62051		279.5	282.0			4" Al	07-20-61	

Notes: **HPM** wells 1 through 20 are upper tank farm wells.

HPM 6 was subject to runoff contamination because of being in a contaminated zone, according to a 1974 memo.

Ashley, Padezanin, and Zeigler (1984a, 1984b) list monitoring results for **HPM 9**. Zeigler, Lawrimore, and O'Rear (1985) indicate that **HPM 9** was still in service in 1984. Zeigler, Lawrimore, and O'Rear (1985) also give monitoring results for **HPM 6** and **8**. Although definite abandonment dates are not given, these two wells were probably abandoned in January 1985.

HPM wells 21 through 28 are lower tank farm wells.

HPT WELL SERIES

Description: Aquifer Characterization Test Wells in H Area between the Burial Grounds and Road 4
Bldg. or Fac. Number: Not applicable
Map: Figure A-14

Well ID	SRS Coordinates North	SRS Coordinates East	Elevations (ft MSL) Screen Zone	Grnd.	TOC	TOS	Eff. Well Depth (ft)	Casing	Installed	Abandoned
HPT 1A	74847.1	60587.0						6" PVC	10-17-88	
HPT 1B	74857.4	60590.0						4" PVC	10-12-88	
HPT 2A	75061.8	60200.5	112.8-62.6	257.8	260.2		197.6	4" PVC	10-12-88	

Notes: **HPT 1A** is a production well for the construction of the Mixed Waste Management Facility (MWMF) closure cap and is used as a Congaree aquifer characterization test well.

HPT 1B and **2A** are observation test wells.

HRB WELL SERIES (See the HR8 WELL SERIES)

HR3 WELL SERIES

Description: Old H-Area Retention Basin
Bldg. or Fac. Number: 281-3H
Map: Figure A-14

Well ID	SRS Coordinates North	SRS Coordinates East	Elevations (ft MSL) Screen Zone	Grnd.	TOC	TOS	Eff. Well Depth (ft)	Casing	Installed	Abandoned
HR3 11	71402.8	60146.5	230.0-200.4	269.6	271.4	271.5	71.0	4" PVC	10-16-84	
HR3 13	71649.4	60065.5	234.8-205.1	274.5	276.2		71.1	4" PVC	10-18-84	

Notes: The **HR3** Series has been incorrectly referred to as the **HOR** Series in the past.

According to a field log dated 4-15-85, **HR3 12** was not drilled.

HR8 WELL SERIES

Description: H-Area Retention Basin
Bldg. or Fac. Number: 281-8H
Map: Figures A-8 and A-14

Well ID	SRS Coordinates North	SRS Coordinates East	Elevations (ft MSL) Screen Zone	Grnd.	TOC	TOS	Eff. Well Depth (ft)	Casing	Installed	Abandoned
HR8 11	71945.7	59559.8	237.6-207.9	257.4	259.2	259.3	51.3	4" PVC	10-19-84	
HR8 12	71780.1	59330.1	235.9-206.3	255.7	257.5	257.7	51.2	4" PVC	10-22-84	
HR8 13	71559.6	59300.2	231.4-201.7	251.2	253.1	253.2	51.4	4" PVC	10-22-84	
HR8 14	71431.4	59612.1	231.9-202.3	251.8	253.6		51.3	4" PVC	10-23-84	

Notes: The HR8 Series has been incorrectly referred to as the HRB Series in the past.

HSB WELL SERIES

Description: H-Area Seepage Basins
Bldg. or Fac. Number: 904-44G, -45G, -46G, -56G
Map: Figures A-8, A-10, A-13, and A-14

Well ID	SRS Coordinates North	SRS Coordinates East	Elevations (ft MSL) Screen Zone	Grnd.	TOC	TOS	Eff. Well Depth (ft)	Casing	Installed	Abandoned
HSB 0PC	72119.3	55650.0	170.8-117.2	227.8	229.8		112.6	4" PVC	11-13-91	
HSB 25PC	72105.1	55629.4	167.3-117.2	227.2	229.5		112.3	2" PVC	11-15-91	
HSB 50PC	72161.1	55690.3	169.6-119.5	229.4	231.7		112.2	2" PVC	11-19-91	
HSB 65	72425.6	58432.0	242.4-212.4	270.4	272.0	272.2	59.6	4" PVC	09-24-81	
HSB 65A	72436.2	58436.0	73.2-62.5	270.7	273.6	273.8	211.1	4" PVC	08-01-84	
HSB 65B	72445.6	58439.4	133.3-123.3	270.9	273.7	273.8	150.4	4" PVC	08-01-84	
HSB 65C	72439.6	58447.1	218.6-207.8	270.5	273.6	273.7	65.8	4" PVC	08-01-84	
HSB 66	72429.2	56928.3	228.1-198.1	278.1	280.2	280.3	82.1	4" PVC	10-14-81	
HSB 67	71505.0	58424.3	230.7-200.7	235.7	237.8	237.9	37.1	4" PVC	09-24-81	
HSB 68	71528.0	56901.0	243.3-213.3	248.3	250.1	250.2	36.8	4" PVC	09-28-81	
HSB 68A	71526.9	56892.1	58.0-47.5	247.4	249.4	249.6	201.9	4" PVC	08-01-84	
HSB 68B	71525.5	56882.1	134.5-123.5	247.2	250.0	250.1	126.5	4" PVC	07-01-85*	
HSB 68C	71524.1	56872.7	179.5-168.4	246.7	250.1	250.2	81.7	4" PVC	07-01-85*	
HSB 69	71546.9	56475.1	229.0-199.0	234.0	236.0	236.2	37.0	4" PVC	09-25-81	
HSB 69A	71549.4	56465.1	93.1-83.1	234.1	236.6	236.8	153.5	**	03-07-88	
HSB 70	72606.9	55758.9	235.7-205.7	240.7	242.8	242.9	37.1	4" PVC	09-25-81	
HSB 70C	72597.3	55757.1	174.9-164.9	240.9	243.1	243.3	78.2	4" PVC	03-22-88	
HSB 71	72875.9	55279.2	234.8-204.8	239.8	241.4	241.5	36.6	4" PVC	09-29-81	
HSB 71C	72866.6	55281.5	181.9-171.9	239.4	241.6	241.8	69.7	4" PVC	03-24-88	
HSB 83A	71648.6	58606.1	76.0-65.2	234.9	237.3	237.4	172.1	4" PVC	08-01-84	
HSB 83B	71639.6	58594.9	132.1-121.2	234.9	237.0	237.2	115.8	4" PVC	07-01-85*	
HSB 83C	71636.9	58614.8	171.2-160.2	234.4	237.1	237.2	76.9	4" PVC	07-01-85*	
HSB 83D	71628.1	58601.7	228.7-198.7	234.4	237.0	237.2	38.3	4" PVC	07-01-85*	
HSB 84A	71586.2	56359.1	75.9-64.7	226.7	228.7	228.9	164.0	4" PVC	07-01-85*	
HSB 84B	71603.3	56352.4	132.9-121.8	227.0	228.9	229.0	107.1	4" PVC	07-01-85*	
HSB 84C	71597.1	56360.1	181.8-170.9	227.1	229.1	229.2	58.2	4" PVC	07-01-85*	
HSB 84D	71583.9	56349.9	219.5-199.5	225.7	228.8	229.0	29.3	4" PVC	07-01-85*	
HSB 85A	73791.9	58943.4	71.1-61.1	292.1	294.4	294.5	233.3	4" PVC	07-01-84	
HSB 85B	73789.3	58953.3	143.2-133.2	292.0	294.5	294.7	161.3	4" PVC	07-01-84	
HSB 85C	73802.3	58947.4	224.2-214.2	292.0	294.1	294.3	79.9	4" PVC	08-01-84	
HSB 86A	72520.2	55985.9	73.9-63.1	260.0	262.4	262.6	199.3	4" PVC	08-01-84	
HSB 86B	72519.0	55976.9	124.0-113.8	259.6	261.9	262.1	148.1	4" PVC	08-01-84	
HSB 86C	72529.7	55984.6	199.4-189.4	260.5	262.9	263.1	73.5	4" PVC	08-01-84	
HSB 86D	72522.1	55996.5	236.6-206.6	260.7	263.0	263.2	56.4	4" PVC	08-01-84	
HSB100C[1]	72077.2	58806.5	163.0-153.0	258.0	260.2	260.4	107.2	4" PVC	11-12-87	
HSB100D[1]	72073.8	58796.9	236.9-216.9	257.9	260.1	260.2	43.2	4" PVC	10-28-87	
HSB100PC	72058.3	55720.0	167.7-117.6	227.6	230.0		112.4	2" PVC	11-15-91	
HSB101C[1]	72001.9	58604.4	176.3-166.3	256.3	258.5	258.7	92.2	4" PVC	11-05-87	

(series cont.)

HSB WELL SERIES (cont.)

Well ID	SRS Coordinates North	SRS Coordinates East	Elevations (ft MSL) Screen Zone	Grnd.	TOC	TOS	Eff. Well Depth (ft)	Casing	Installed	Abandoned
HSB101D[1]	71997.5	58594.8	236.1-216.1	256.4	258.7	258.9	42.6	4" PVC	11-11-87	
HSB102C[1]	71960.1	58399.7	176.7-166.7	256.7	259.0	259.2	92.3	4" PVC	11-18-87	
HSB102D[1]	71952.4	58393.4	236.3-216.3	256.3	258.6	258.8	42.3	4" PVC	11-19-87	
HSB103C[1]	71593.9	58323.6	169.2-159.2	245.2	247.4	247.5	88.2	4" PVC	10-30-87	
HSB103D[1]	71588.1	58315.6	233.7-213.7	245.4	247.6	247.8	33.9	4" PVC	11-02-87	
HSB104C[1]	71376.8	58082.6	173.5-163.5	245.5	247.9	248.0	84.4	4" PVC	11-03-87	
HSB104D[1]	71370.2	58075.8	230.6-210.6	245.6	247.8	247.9	37.2	4" PVC	10-29-87	
HSB105C[1]	71447.3	57883.8	162.2-152.2	247.2	249.5	249.6	97.3	4" PVC	11-05-87	
HSB105D[1]	71454.8	57877.4	231.8-211.8	247.2	249.5	249.7	37.7	4" PVC	11-06-87	
HSB106C[1]	71720.9	57651.5	168.7-158.7	250.7	252.9	253.1	94.2	4" PVC	10-26-87	
HSB106D[1]	71727.8	57644.8	230.7-210.7	250.7	252.9	253.1	42.2	4" PVC	10-26-87	
HSB107C[1]	71698.5	57432.0	169.3-159.3	259.3	261.6	261.8	102.3	4" PVC	10-26-87	
HSB107D[1]	71696.6	57412.2	235.1-215.1	260.0	262.3	262.5	47.2	4" PVC	11-12-87	
HSB108C[1]	71688.7	57155.5	196.0-186.0	263.9	266.2	266.4	80.2	4" PVC	10-14-87	
HSB108D[1]	71688.0	57145.6	232.0-212.0	264.0	266.3	266.5	54.3	4" PVC	10-26-87	
HSB109C[1]	71684.8	56895.6	178.4-168.4	259.4	261.6	261.7	93.2	4" PVC	11-11-87	
HSB109D[1]	71685.6	56885.5	233.0-213.0	259.0	261.2	261.4	48.2	4" PVC	11-10-87	
HSB110C[1]	71779.3	56680.7	181.4-171.4	253.4	255.7	255.8	84.3	4" PVC	10-12-87	
HSB110D[1]	71785.2	56672.1	231.4-211.4	253.4	255.6	255.8	44.2	4" PVC	10-28-87	
HSB111C[1]	71919.4	56501.9	150.7-140.7	253.7	256.0	256.1	115.3	4" PVC	11-17-87	
HSB111D[1]	71926.2	56494.5	195.7-185.7	253.7	256.0	256.2	70.3	4" PVC	09-21-87	
HSB111E[1]	71932.8	56487.2	231.7-211.7	253.7	255.9	256.1	44.2	4" PVC	10-23-87	
HSB112C[1]	72156.4	56417.4	150.6-140.6	252.6	254.9	255.1	114.3	4" PVC	11-20-87	
HSB112D[1]	72161.6	56408.1	198.3-188.3	252.8	255.1	255.3	66.8	4" PVC	10-08-87	
HSB112E[1]	72166.6	56399.5	231.7-211.7	252.7	255.1	255.3	43.4	4" PVC	10-27-87	
HSB113C[1]	72312.3	56160.4	161.7-151.7	258.7	261.0	261.1	109.3	4" PVC	11-24-87	
HSB113D[1]	72302.7	56164.3	236.2-216.2	258.7	260.9	261.1	44.7	4" PVC	11-20-87	
HSB114C[1]	72464.6	56107.0	195.6-185.6	261.5	263.8	263.9	78.2	4" PVC	10-16-87	
HSB114D[1]	72474.2	56104.6	232.8-212.8	261.8	264.0	264.2	51.2	4" PVC	10-21-87	
HSB115C[1]	72653.2	56043.2	192.8-182.8	266.8	269.3	269.4	86.5	4" PVC	10-07-87	
HSB115D[1]	72662.3	56039.8	233.9-213.9	266.9	269.1	269.3	55.2	4" PVC	10-20-87	
HSB116C[1]	72888.1	55989.1	190.5-180.5	255.3	257.5	257.7	77.0	4" PVC	10-20-87	
HSB116D[1]	72898.1	55988.2	234.5-214.5	254.5	256.8	257.0	42.3	4" PVC	09-02-87	
HSB117A	72733.6	55[illegible]70.1	94.1-84.1	234.1	236.3	236.5	152.2	**	01-25-88	
HSB117C	72740.7	55162.9	174.0-164.0	234.0	236.3	236.5	72.3	4" PVC	01-27-88	
HSB117D	72747.6	55155.6	219.1-199.1	234.1	236.3	236.5	37.2	4" PVC	01-27-88	
HSB118A[1]	72696.4	55775.6	101.0-91.0	245.0	247.3	247.5	156.3	**	11-25-87	
HSB119A[1]	73082.5	56100.2	103.3-93.3	254.8	257.1	257.3	163.8	**	10-05-87	
HSB120A[1]	73395.1	56431.9	101.0-91.0	266.0	268.2	268.4	177.2	**	11-13-87	
HSB121A[1]	72024.8	57389.6	98.3-88.3	272.3	274.6	274.8	186.3	**	11-02-87	
HSB122A[1]	72195.9	57747.4	95.4-85.4	269.4	271.6	271.8	186.2	**	10-16-87	
HSB123A[1]	72189.8	58124.8	102.3-92.3	262.3	264.5	264.7	172.2	**	10-08-87	
HSB124A	72199.6	58514.6	103.0-93.0	263.9	266.2	266.4	173.2	**	09-16-87	10-21-91
HSB124AR[1]	72202.7	58531.7	104.6-94.6	264.6	266.8	266.9	172.2	**	10-22-91	
HSB125C	71503.6	58592.8	155.6-145.6	229.6	231.9	232.1	86.3	4" PVC	03-17-88	
HSB125D	71498.2	58584.1	219.4-199.4	229.4	231.7	231.9	32.3	4" PVC	03-17-88	
HSB126C	70627.7	57178.2	181.3-176.3	210.3	212.6		36.3	4" PVC	02-05-88	
HSB126D	70633.4	57169.6	200.5-190.5	210.5	212.7	212.9	22.2	4" PVC	02-05-88	
HSB127C	71210.1	56792.1	158.4-148.4	223.4	225.7	225.9	77.3	4" PVC	03-02-88	
HSB127D	71218.9	56788.0	217.8-197.8	223.8	226.1	226.3	28.3	4" PVC	03-02-88	
HSB129C	71830.4	55110.0	157.8-147.8	212.8	215.1	215.3	67.3	4" PVC	03-18-88	
HSB129D	71837.1	55103.4	205.2-185.2	212.7	214.7	214.9	29.5	4" PVC	03-17-88	
HSB130C	70762.4	54643.6	169.9-159.9	215.9	218.3		58.4	4" PVC	03-23-88	
HSB130D	70757.2	54651.7	202.1-182.1	216.1	218.6		36.5	4" PVC	03-23-88	
HSB131C	70374.7	56894.9	158.5-148.5	209.5	211.7	211.9	63.2	4" PVC	02-26-88	
HSB131D	70365.0	56891.1	205.7-195.7	209.8	212.1	212.3	16.4	4" PVC	02-26-88	
HSB132C	71472.4	58787.7	178.6-168.6	238.3	240.5	240.7	71.9	4" PVC	02-22-88	
HSB132D	71469.5	58799.3	226.5-206.5	238.5	240.7	240.9	34.2	4" PVC	02-22-88	
HSB133C	71949.5	59110.3	183.3-173.3	253.4	255.6	255.8	82.3	4" PVC	01-25-88	
HSB133D	71943.5	59102.3	228.5-208.5	253.1	255.3	255.5	46.8	4" PVC	01-26-88	
HSB134C	71210.3	58289.9	159.1-149.1	236.1	238.4	238.6	89.3	4" PVC	02-22-88	
HSB134D	71217.3	58296.5	225.8-205.8	235.9	238.1	238.3	32.3	4" PVC	02-15-88	
HSB135C	71390.2	56560.8	157.3-147.3	229.8	232.0	232.1	84.7	4" PVC	03-24-88	
HSB135D	71396.7	56552.8	219.9-199.9	229.9	232.3	232.5	32.4	4" PVC	03-11-88	

(series cont.)

HSB WELL SERIES (cont.)

Well ID	SRS Coordinates North	SRS Coordinates East	Elevations (ft MSL) Screen Zone	Grnd.	TOC	TOS	Eff. Well Depth (ft)	Casing	Installed	Abandoned
HSB136C	71900.3	55949.6	170.5-160.5	225.6	227.9	228.1	67.4	4" PVC	03-08-88	
HSB136D	71906.0	55941.7	220.2-200.2	225.7	228.0	228.2	27.8	4" PVC	03-07-88	
HSB137C	72269.9	55700.2	173.8-163.8	233.8	236.0	236.2	72.2	4" PVC	03-10-88	
HSB137D	72278.9	55696.1	225.3-205.3	234.3	236.6	236.8	31.3	4" PVC	03-14-88	
HSB138D	73160.2	55260.7	228.1-208.1	250.1	252.4	252.6	44.3	4" PVC	03-24-88	
HSB139A	71127.4	57365.4	97.6-87.6	231.5	233.7	233.9	146.1	**	02-12-88	
HSB139C	71129.8	57374.5	158.5-148.5	231.5	233.8	233.9	85.3	4" PVC	03-16-88	
HSB139D	71133.2	57384.4	226.7-206.7	231.7	233.8	234.0	27.1	4" PVC	02-16-88	
HSB140A[2]	70050.3	56535.4	91.0-81.0	234.0	235.9	236.1	154.9	4" PVC	08-03-90	
HSB140C[2]	70049.2	56551.8	171.6-161.6	233.6	235.6	235.9	74.0	4" PVC	09-25-90	
HSB140D[2]	70036.0	56560.6	214.1-194.1	234.1	236.2	236.4	42.1	4" PVC	08-16-90	
HSB141A[2]	71213.6	59168.7	90.6-80.6	252.6	254.6	254.8	174.0	4" PVC	08-16-90	
HSB141C[2]	71196.7	59170.2	164.7-154.7	252.7	254.7	254.9	100.0	4" PVC	08-02-90	
HSB141D[2]	71184.4	59170.9	237.8-217.8	252.8	254.8	254.9	37.0	4" PVC	08-02-90	
HSB142C[2]	73119.0	53505.3	171.6-161.6	201.6	204.0	204.2	42.4	4" PVC	11-05-90	
HSB142D[2]	73113.0	53493.1	199.7-189.7	201.7	204.2	204.4	14.5	4" PVC	11-05-90	
HSB143C[2]	73738.2	52773.2	179.1-169.1	220.1	222.2	222.4	53.1	4" PVC	10-09-90	
HSB143D[2]	73754.0	52774.5	216.9-196.9	220.9	222.9	223.1	26.0	4" PVC	10-09-90	
HSB144A[2]	71892.1	56200.5	88.6-78.6	233.6	235.6	235.8	157.0	4" PVC	08-22-90	
HSB145C[2]	71098.9	57769.0	174.7-164.7	233.7	235.7	235.9	71.0	4" PVC	07-31-90	
HSB145D[2]	71088.0	57753.9	194.2-184.2	234.2	236.2	236.3	52.0	4" PVC	08-08-90	
HSB146A[2]	70478.9	58454.0	95.5-85.5	249.5	251.6	251.7	166.1	4" PVC	09-28-90	
HSB146C[2]	70471.6	58473.1	162.3-152.3	250.3	252.3	252.6	100.0	4" PVC	08-31-90	
HSB146D[2]	70469.7	58493.0	224.1-204.0	251.1	253.1	253.3	49.1	4" PVC	08-30-90	
HSB147D[2]	73827.9	55804.4	235.2-215.2	265.2	267.3	267.5	52.1	4" PVC	08-21-90	
HSB148C[2]	70151.5	55344.2	168.9-158.9	248.9	250.9	251.1	92.0	4" PVC	08-07-90	
HSB148D[2]	70160.9	55355.7	218.1-198.1	249.1	251.1	251.2	53.0	4" PVC	08-09-90	
HSB149D[2]	71338.8	57286.3	227.0-207.0	238.0	240.0	240.2	33.0	4" PVC	07-25-90	
HSB150D[2]	71692.6	58692.8	226.9-206.9	236.9	239.0	239.2	32.1	4" PVC	07-26-90	
HSB150PC	72236.4	55543.9	169.6-119.5	229.4	231.7		112.2	2" PVC	11-21-91	
HSB151C[2]	72997.9	54014.9	180.6-170.6	211.6	213.6	213.8	43.0	4" PVC	08-09-90	
HSB151D[2]	72997.8	54026.4	207.6-197.6	211.6	213.6	213.8	16.0	4" PVC	08-20-90	
HSB152C[2]	72012.0	54346.7	183.1-173.1	212.1	214.1	214.3	41.0	4" PVC	08-13-90	
HSB152D[2]	72011.7	54362.1	207.0-197.0	212.0	214.1	214.2	17.1	4" PVC	08-16-90	

Notes: Geraghty & Miller (1985) describe the installation of 10 wells in August 1984. The installation date for these wells is designated as 8-01-84.

HSB wells ending in **PC** are pump test wells and piezometers.

[1] Point-of-compliance (POC) well for the H-Area Seepage Basins.

[2] Assessment well for the H-Area Seepage Basins.

Christensen and Gordon (1983) refer to wells **HSB 65** through **71** as **HSW 65** through **71**.

HSB 66 was first drilled 9-29-81 and redrilled 10-14-81.

HSB 128 was not drilled.

According to well installation data, the casing of the original well named **HSB 146A** collapsed. Abandonment of this hole was completed and installation of a new well by the same name was completed 9-28-90.

** **HSB 69A, 117A, 118A, 119A, 120A, 121A, 122A, 123A, 124A, 124AR,** and **139A** have a 4-in. PVC casing inside a 12-in. steel casing. All screens are PVC.

HSB 1TB WELL

Description: H-Area Seepage Basins Production Well
Bldg. or Fac. Number: Unknown
Map: Figure A-8

Well ID	SRS Coordinates North	SRS Coordinates East	Elevations (ft MSL) Screen Zone	Grnd.	TOC	TOS	Eff. Well Depth (ft)	Casing	Installed	Abandoned
HSB 1TB	72394.0	58696.1	(252.9-295.1)	267.1	269.6		564.7	6" Steel	12-07-88	

Notes: The Screen Zone Elevation in parenthesis is in feet below MSL.

HSC WELL SERIES

Description: Series HSC, Sand Crack Alignment from H Area
Bldg. or Fac. Number: Unknown
Map: Figure A-8

Well ID	SRS Coordinates North	SRS Coordinates East	Elevations (ft MSL) Screen Zone	Grnd.	TOC	TOS	Eff. Well Depth (ft)	Casing	Installed	Abandoned
HSC 5	72378.0	58933.0		266.1	268.6			3" Al	08-24-66	

HSS WELL SERIES

Description: H-Area Sludge Land Application Site
Bldg. or Fac. Number: Not applicable
Map: Figure A-2

Well ID	SRS Coordinates North	SRS Coordinates East	Elevations (ft MSL) Screen Zone	Grnd.	TOC	TOS	Eff. Well Depth (ft)	Casing	Installed	Abandoned
HSS 1D	67610.3	64675.6	256.5-236.5	308.0	310.1	310.3	73.6	4" PVC	10-29-88	
HSS 2D	67355.9	64785.9	254.5-234.5	302.3	304.4	304.6	69.9	4" PVC	10-20-88	
HSS 3D	68257.5	64709.5	282.6-262.6	308.1	309.8	310.0	47.2	4" PVC	10-27-88	

HSW WELL SERIES (see HSB WELL SERIES)

HTF WELL SERIES

Description: H-Area Tank Farm
Bldg. or Fac. Number: 241-H, -6H, -8H, -12H, -15H, -83H
Map: Figures A-14 and A-15

Well ID	SRS Coordinates North	SRS Coordinates East	Elevations (ft MSL) Screen Zone	Grnd.	TOC	TOS	Eff. Well Depth (ft)	Casing	Installed	Abandoned
HTF 1	71745.0	62067.0	256.9-236.9	280.2	282.0		45.1	4" Steel	09-03-73	
HTF 2	71610.0	62175.0	257.0-237.0	280.0	281.8		44.8	4" Steel	09-03-73	
HTF 3	71510.0	62067.0		278.2	280.7			4" Steel	09-03-73	
HTF 4	71630.0	61942.0	255.2-235.2	280.9	282.9		47.7	4" Steel	09-03-73	
HTF 5	71390.0	62110.0	284.3-264.3	304.3	305.8		41.5	4" Steel	09-13-73	
HTF 6	71259.0	62228.0	283.6-263.6	303.6	305.4		41.8	4" Steel	09-10-73	

(series cont.)

HTF WELL SERIES (cont.)

Well ID	SRS Coordinates North	SRS Coordinates East	Elevations (ft MSL) Screen Zone	Grnd.	TOC	TOS	Eff. Well Depth (ft)	Casing	Installed	Abandoned
HTF 7	71130.0	62112.0	283.5-263.5	303.5	305.3		41.8	4" Steel	09-17-73	
HTF 8	71270.0	61965.0	283.6-263.6	303.9	305.7		42.1	4" Steel	09-10-73	
HTF 9	71652.0	61698.0	265.8-245.8	321.7	324.0		78.2	4" Steel	04-01-73*	
HTF 10	71520.0	61838.0	265.2-245.2	320.4	322.7		77.5	4" Steel	04-01-73*	
HTF 11	71398.0	61722.0	258.9-238.9	320.5	322.8		83.9	4" Steel	04-01-73*	
HTF 12	71520.0	61593.0	262.9-242.9	320.8	322.9		80.0	4" Steel	04-01-73*	
HTF 13	71856.0	61586.0	282.6-262.6	322.6	324.4		61.8	4" Steel	09-25-73	
HTF 14	71858.0	61462.0	281.9-261.9	321.9	323.9		62.0	4" Steel	09-26-73	
HTF 15	71700.0	61353.0	280.7-260.7	320.7	322.5		61.8	4" Steel	09-27-73	
HTF 16	72150.0	61950.0	268.3-248.3	298.4	300.3		52.0	4" Steel	09-04-73	
HTF 17	72600.0	61188.0	258.4-238.4	288.4	290.2		51.8	4" PVC	07-13-73	
HTF 18	71771.8	61223.3	271.7-251.7	321.7	323.7		72.0	4" PVC	05-24-85	
HTF 19	71902.5	61079.2	265.7-245.7	322.7	324.8		79.1	4" PVC	05-30-85	
HTF 20	72073.3	61086.4	271.9-251.9	322.9	324.9		73.0	4" PVC	08-14-85	
HTF 21	71998.2	61261.0	262.6-242.6	322.6	324.7		82.1	PVC	05-23-85	
HTF 22	71363.4	62553.6	271.4-251.4	331.4	333.5		82.1	4" PVC	03-18-85	
HTF 23	71363.1	62670.3	276.8-256.8	331.8	334.0		77.2	4" PVC	04-02-85	
HTF 24	71362.6	62775.6	277.8-257.8	331.8	333.9		76.1	4" PVC	04-04-85	
HTF 25	71224.3	62902.0	272.5-252.5	332.5	334.3		81.8	4" PVC	05-21-85	
HTF 26	71090.7	62815.7	275.5-255.5	333.5	335.5		80.0	4" PVC	06-07-85	
HTF 27	71057.9	62660.3	279.1-259.1	331.1	333.1		74.0	4" PVC	04-17-85	
HTF 28	71080.1	62515.7	271.9-251.9	331.9	333.7		81.8	4" PVC	05-10-85	
HTF 29	71229.9	62414.9	289.9-259.9	331.9	333.5		73.6	4" PVC	12-19-84	
HTF 30	70891.5	62536.4	275.9-255.9	327.9	329.9		74.0	4" PVC	08-07-85	07-01-86*
HTF 31	70747.0	62662.5	266.7-246.7	325.7	327.7		81.0	4" PVC	04-16-85	
HTF 32	70880.6	62807.9	271.1-251.1	327.1	329.1		78.0	4" PVC	05-13-85	
HTF 34	71144.1	61978.5	271.7-251.7	303.7	305.5		53.8	4" PVC	03-13-85	

HWS WELL SERIES

Description: Hazardous Waste Storage Facility
Bldg. or Fac. Number: 709-G, -2G, -4G
Map: Figure A-21

Well ID	SRS Coordinates North	SRS Coordinates East	Elevations (ft MSL) Screen Zone	Grnd.	TOC	TOS	Eff. Well Depth (ft)	Casing	Installed	Abandoned
HWS 1	64885.3	50223.2	266.6-246.6	323.2	325.2		78.6	4" Steel	03-14-80	06-01-82*
HWS 1A	64885.1	50234.8	255.2-225.2	323.2	324.6	324.7	99.4	4" PVC	07-01-81*	
HWS 2	64786.3	50346.4	245.3-215.3	320.3	323.2	323.4	107.9	4" PVC	05-31-84	
HWS 3	64664.4	50194.7	243.5-213.5	323.5	325.5		112.0	4" PVC	06-01-84	05-01-85

Notes: The **HWS** Series was called the **CSH** Series prior to 1985 in some reports of the raw data. Christensen and Gordon (1983) list these wells as **CTS 1** and **1A**. The designations for these wells were changed to **HWS 1** and **1A** in 1985.

According to the field log, **HWS 3** was abandoned in May 1985.

HXB WELL SERIES

Description: Ford Building Seepage Basin
Bldg. or Fac. Number: 904-91G
Map: Figure A-21

Well ID	SRS Coordinates North	SRS Coordinates East	Elevations (ft MSL) Screen Zone	Grnd.	TOC	TOS	Eff. Well Depth (ft)	Casing	Installed	Abandoned
HXB 1	60549.7	52557.8	244.2-214.2	304.2	306.2	306.5	92.0	4" PVC	06-24-83	
HXB 2	60866.5	52892.8	242.1-212.1	302.1	304.4	304.6	92.3	4" PVC	06-28-83	
HXB 3	60631.2	52707.3	242.2-212.2	302.2	304.2	304.4	92.0	4" PVC	06-13-84	
HXB 4D	60685.7	52617.3	254.9-234.9	304.4	307.0	307.1	72.1	4" PVC	12-12-90	
HXB 5D	60587.7	52510.4	254.2-234.2	306.2	308.8	309.0	74.6	4" PVC	12-07-90	

I WELL SERIES

Description: Series I, Burial Grounds
Bldg. or Fac. Number: Unknown
Map: Figures A-8 and A-10

Well ID	SRS Coordinates North	SRS Coordinates East	Elevations (ft MSL) Screen Zone	Grnd.	TOC	TOS	Eff. Well Depth (ft)	Casing	Installed	Abandoned
I 37	73186.2	57469.9		282.2	284.7					

IDB WELL SERIES

Description: Interim Waste Technology Site Characterization Wells, Site B, two miles northeast of H Area
Bldg. or Fac. Number: Not applicable
Map: Figure A-23

Well ID	SRS Coordinates North	SRS Coordinates East	Elevations (ft MSL) Screen Zone	Grnd.	TOC	TOS	Eff. Well Depth (ft)	Casing	Installed	Abandoned
IDB 1A	72402.7	76412.7	(50.-55.)	293.9	296.8	297.4	351.8			
IDB 1B	72396.1	76407.1	98.-93.	293.8	297.3	297.9	204.3			
IDB 1C	72388.4	76401.0	213.-193.	293.9	297.2	297.4	104.2	PVC	08-26-82	
IDB 2A	77284.4	75391.1	(22.5-27.9)	302.4	304.3	304.5	332.2	4" CS	01-20-88	
IDB 2B	77264.1	75392.2	121.0-116.0	303.5	305.7	305.8	189.7	4" PVC	02-01-88	
IDB 2C	77244.0	75393.6	209.3-204.3	304.3	306.4	306.6	102.1	4" PVC	02-03-88	
IDB 2CC	77224.0	75394.9	76.8-66.8	304.8	307.6		240.8	2" PVC	12-18-90	
IDB 3	77008.5	75022.1	234.0-229.0	323.0	324.9	325.1	95.9	4" PVC	12-03-87	
IDB 4	76134.7	74922.9	259.6-239.6	314.8	316.6		77.0	4" PVC	12-05-87	
IDB 5	75570.6	75488.8	255.1-235.1	320.1	321.9	322.1	86.8	4" PVC	12-08-87	
IDB 6	72691.3	75264.6	260.7-240.7	317.0	319.0	319.1	78.3	4" PVC	12-12-87	
IDB 7	73511.9	74450.1	261.4-241.4	311.4	313.4	313.6	72.0	4" PVC	12-17-87	
IDB 8	72016.7	77062.0	249.3-229.3	291.3	293.1	293.3	63.8	4" PVC	12-18-87	
IDB 9	76124.5	76398.1	206.4-201.4	286.4	288.3	288.5	86.9	4" PVC	02-06-88	
IDB 10	74955.5	74405.1	220.9-215.9	293.9	295.8	295.9	79.9	4" PVC	02-09-88	

Notes: The Screen Zone Elevation in parenthesis is in feet below MSL.

IDL WELL SERIES

Description: Interim Waste Technology Site Characterization Wells, Site L, near Burma Road Rubble Pit
Bldg. or Fac. Number: Not applicable
Map: Not applicable

Well ID	SRS Coordinates North	SRS Coordinates East	Elevations (ft MSL) Screen Zone	Grnd.	TOC	TOS	Eff. Well Depth (ft)	Casing	Installed	Abandoned
IDL 1								4" PVC		
IDL 2								4" PVC		
IDL 3										
IDL 4										
IDL 5								4" PVC		
IDL 6								4" PVC		
IDL 7										
IDL 8										
IDL 9								4" PVC		
IDL 10										

IDP WELL SERIES

Description: Interim Waste Technology Site Characterization Wells, Site P, adjacent to Site Q, and located south of the TC-1 Area and north of Highway 125
Bldg. or Fac. Number: Not applicable
Map: Figure A-24

Well ID	SRS Coordinates North	SRS Coordinates East	Elevations (ft MSL) Screen Zone	Grnd.	TOC	TOS	Eff. Well Depth (ft)	Casing	Installed	Abandoned
IDP 1	84743.9	37883.6		278.6	281.0	281.2				
IDP 2	84296.1	39527.2		255.5	257.9	258.1				
IDP 3A	85104.3	37781.1	(81.3-86.7)	282.2	284.0	284.2	370.7	4" CS	10-29-87	
IDP 3B	85119.5	37785.3	100.7-95.7	282.7	284.5	284.7	188.8	4" PVC	9-30-87	
IDP 3C	85133.7	37790.1	169.1-164.1	283.1	285.0	285.2	120.9	4" PVC	10-02-87	
IDP 3D	85148.4	37794.3	228.8-208.8	283.8	285.7		76.9	4" PVC	10-06-87	
IDP 4	82812.6	38615.4	199.6-189.5	238.6	240.8		51.3	4" PVC	11-02-87	
IDP 5	83521.5	38284.5	206.6-186.4	251.7	253.7	253.8	67.3	4" PVC	10-30-87	
IDP 6	84113.9	38248.5	209.1-184.5	259.6	261.5	261.7	77.0	4" PVC	10-09-87	
IDP 7	84460.1	38713.9	208.6-188.6	246.6	248.5	248.7	59.9	4" PVC	10-07-87	
IDP 8	84740.4	39174.3	204.5-185.4	262.5	264.4	264.6	79.0	4" PVC	10-08-87	
IDP 9	85951.1	37830.4	208.0-188.0	270.0	271.9	272.1	83.9	4" PVC	10-08-87	
IDP 10	86386.9	39280.7	208.6-188.6	302.3	304.3	304.5	115.7	4" PVC	11-23-87	

Notes: The Screen Zone Elevation in parenthesis is in feet below MSL.

IDQ WELL SERIES

Description: Interim Waste Technology Site Characterization Wells, Site Q, adjacent to Site P, and located south of the TC-1 Area and north of Highway 125
Bldg. or Fac. Number: Not applicable
Map: Figure A-24

Well ID	SRS Coordinates North	SRS Coordinates East	Elevations (ft MSL) Screen Zone	Grnd.	TOC	TOS	Eff. Well Depth (ft)	Casing	Installed	Abandoned
IDQ 1	83859.8	35856.1								
IDQ 2	81784.5	35361.9		261.2	263.2	263.4				
IDQ 3A	80553.7	35854.0	(184.3-189.8)	203.2	205.3	205.5	395.1	4" CS	11-17-87	
IDQ 3B	80578.4	35858.8	113.4-108.4	203.7	205.6	205.8	97.2	4" PVC	11-20-87	
IDQ 3C	80601.7	35863.5	141.6-136.6	204.6	206.5	206.6	69.9	4" PVC	11-20-87	
IDQ 4	83125.1	36726.2	205.6-185.6	263.5	265.5	265.6	79.9	4" PVC	12-11-87	
IDQ 5	82763.6	36851.8	207.5-187.4	265.0	267.2	267.4	79.8	4" PVC	11-06-87	
IDQ 6	82414.4	37299.3	202.1-181.9	256.1	258.1	258.3	76.2	4" PVC	11-05-87	
IDQ 7	82107.4	37836.3	194.8-174.6	238.8	240.6	240.8	66.0	4" PVC	11-04-87	
IDQ 8	83602.8	34688.1	200.4-180.4	240.7	242.6	242.8	62.2	4" PVC	11-13-87	
IDQ 9	82729.6	34053.4	193.9-173.9	234.3	236.1	236.3	62.2	4" PVC	11-18-87	
IDQ 10	82135.8	33610.1	185.7-165.7	234.7	236.5	236.7	70.8	4" PVC	11-19-87	
IDQ 11	80360.9	34741.0	134.8-129.7	206.8	208.8	208.9	79.1	4" PVC	02-10-88	
IDQ 12	81913.7	37116.5	184.9-164.9	240.5	242.2	242.4	77.3	4" PVC	02-12-88	

Notes: The Screen Zone Elevation in parenthesis is in feet below MSL.

K WELL

Description: Unofficial well at the Mixed Waste Management Facility (MWMF) Borrow Pit
Bldg. or Fac. Number: Unknown
Map: Not applicable

Well ID	SRS Coordinates North	SRS Coordinates East	Elevations (ft MSL) Screen Zone	Grnd.	TOC	TOS	Eff. Well Depth (ft)	Casing	Installed	Abandoned
K 1								3" Al		03-07-88

Notes: The identification of this well comes from the abandonment sheets. The **K 1** designation is unofficial.

K WELL SERIES

Description: K-Area Wind Tower Piezometers at B Road
Bldg. or Fac. Number: Not applicable
Map: Figure A-4

Well ID	SRS Coordinates North	SRS Coordinates East	Elevations (ft MSL) Screen Zone	Grnd.	TOC	TOS	Eff. Well Depth (ft)	Casing	Installed	Abandoned
K 301AP	54284	40034		267.7	270.5			2" PVC	09-21-85	
K 301P	54320	39842		261.0	263.3			2" PVC	09-14-85	
K 405P	53743	36778						2" PVC	06-17-86	12-22-89
K 408P	53395	37563						2" PVC	06-04-87	12-21-89
N 91								2" Steel		12-21-89

Notes: Even though the well **N 91** does not have the same well ID (K) as the other wells in the series, this well has been included in the K Well Series because it was part of the K-Area Cooling Tower Piezometer Abandonments Project. All of the wells have the same descriptive location.

K 301P is sampled with the **KSB** wells.

KAB WELL SERIES

Description: K-Area Ash Basin
Bldg. or Fac. Number: 188-K
Map: Figure A-4

Well ID	SRS Coordinates North	SRS Coordinates East	Elevations (ft MSL) Screen Zone	Grnd.	TOC	TOS	Eff. Well Depth (ft)	Casing	Installed	Abandoned
KAB 1	53055.6	39919.7	224.0-194.0	264.0	266.0	266.3	72.0	4" PVC	08-04-83	
KAB 2	52410.8	40277.9	228.6-198.6	258.6	260.7	260.8	62.1	4" PVC	07-18-83	
KAB 3	51807.7	39918.4	223.0-193.0	248.0	250.1	250.3	57.1	4" PVC	07-19-83	
KAB 4	52807.1	39457.0	217.0-187.0	252.0	254.4	254.9	67.4	4" PVC	07-21-83	

KAC WELL SERIES

Description: K-Area Acid/Caustic Basin
Bldg. or Fac. Number: 904-80G
Map: Figure A-4

Well ID	SRS Coordinates North	SRS Coordinates East	Elevations (ft MSL) Screen Zone	Grnd.	TOC	TOS	Eff. Well Depth (ft)	Casing	Installed	Abandoned
KAC 1	53167.0	42614.8	229.0-199.0	264.0	266.0	266.2	67.0	4" PVC	10-27-83	
KAC 2	53255.5	42677.2	225.4-195.4	255.4	257.5	258.0	62.1	4" PVC	10-31-83	
KAC 3	53201.8	42723.9	225.8-195.8	255.8	257.8	257.9	62.0	4" PVC	11-02-83	
KAC 4	53053.5	42676.4	208.0-178.0	258.0	260.0	260.2	82.0	4" PVC	07-12-84	
KAC 5	53161.7	42716.3	224.3-204.3	256.8	259.0	259.2	54.7	4" PVC	09-21-88	
KAC 6	53139.9	42693.5	224.6-204.6	257.1	259.0	259.3	54.4	4" PVC	09-20-88	
KAC 7	53252.9	42574.5	223.0-203.0	263.0	265.1	265.3	62.1	4" PVC	09-16-88	
KAC 8	53136.0	42641.9	217.1-197.1	265.0	267.1	267.3	70.0	4" PVC	02-24-92	
KAC 9	53197.8	42588.1	210.9-190.9	260.2	262.2	262.4	71.3	4" PVC	02-20-92	

KCB WELL SERIES

Description: K-Area Coal Pile Runoff Containment Basin
Bldg. or Fac. Number: 189-K
Map: Figure A-4

Well ID	SRS Coordinates North	SRS Coordinates East	Elevations (ft MSL) Screen Zone	Grnd.	TOC	TOS	Eff. Well Depth (ft)	Casing	Installed	Abandoned
KCB 1	53453.0	39523.1	213.6-183.6	258.6	260.4	260.8	76.8	4" PVC	09-18-81	
KCB 2	53634.4	39337.2	217.7-187.7	252.7	254.4	254.5	66.7	4" PVC	09-21-81	
KCB 3	53440.5	39139.2	214.1-184.1	246.1	247.9	248.2	63.8	4" PVC	09-21-81	
KCB 4	53256.1	39315.6	218.9-188.9	253.9	255.6	255.8	66.7	4" PVC	09-22-81	

KDB WELL SERIES

Description: K-Area Disassembly Basin
Bldg. or Fac. Number: 105-K
Map: Figure A-4

Well ID	SRS Coordinates North	SRS Coordinates East	Elevations (ft MSL) Screen Zone	Grnd.	TOC	TOS	Eff. Well Depth (ft)	Casing	Installed	Abandoned
KDB 1	54050.5	40425.9	205.8-184.8	270.8	273.1	273.3	88.3	4" PVC	08-11-86	
KDB 2	53907.3	40241.4	203.5-182.5	270.6	273.5	273.7	91.0	4" PVC	08-13-86	
KDB 3	53794.6	40393.7	205.4-184.2	270.5	273.4	273.5	89.2	4" PVC	08-18-86	

KDT WELL SERIES

Description: K-Area Diesel Tank
Bldg. or Fac. Number: 108-1K
Map: Figure A-4

Well ID	SRS Coordinates North	SRS Coordinates East	Elevations (ft MSL) Screen Zone	Grnd.	TOC	TOS	Eff. Well Depth (ft)	Casing	Installed	Abandoned
KDT 1D	54154.1	40380.0	213.7-193.7	270.7	273.0	273.3	79.3	4" PVC	09-28-89	

KRB WELL SERIES (see also KWL WELL SERIES)

Description: K-Area Retention Basin
Bldg. or Fac. Number: 904-88G
Map: Figure A-4

Well ID	SRS Coordinates North	SRS Coordinates East	Elevations (ft MSL) Screen Zone	Grnd.	TOC	TOS	Eff. Well Depth (ft)	Casing	Installed	Abandoned
KRB 1	55025.3	39952.1		264.5	266.5			4" Steel	04-14-76	05-02-91
KRB 8	54893.6	40302.1	215.8-195.8	265.8	267.9		72.1	4" Steel	04-22-76	05-06-91
KRB 13	55344.2	39986.6		281.8	283.6			4" Steel	04-24-76	05-01-91
KRB 14	55566.7	40158.5		281.3	282.5			4" Steel	04-12-76	05-01-91
KRB 15	55476.3	40669.3	217.6-207.6	267.6	269.6		62.0	4" Steel	04-22-76	05-01-91
KRB 16D	54888.0	40390.3	211.5-191.5	266.5	268.4	268.6	76.9	4" PVC	08-29-91	
KRB 17D	55446.4	39991.9	206.8-186.8	282.1	284.2	284.4	97.4	4" PVC	08-29-91	
KRB 18D	55563.7	40084.9	205.8-185.8	280.8	282.6	282.7	96.8	4" PVC	08-29-91	
KRB 19D	55620.9	40207.4	206.8-186.8	279.8	281.7	281.9	94.9	4" PVC	08-23-91	

Notes: There has been much confusion about the relationship between the **KRB** wells and the **KWL** wells. It has been determined that they are separate well series with different coordinates. The **KRB** wells may have replaced the **KWL** wells, but none of the **KWL** wells were officially abandoned until **KWL 8** was abandoned in 1991.

KRP WELL SERIES

Description: K-Area Burning/Rubble Pit
Bldg. or Fac. Number: 131-K
Map: Figure A-4

Well ID	SRS Coordinates North	SRS Coordinates East	Elevations (ft MSL) Screen Zone	Grnd.	TOC	TOS	Eff. Well Depth (ft)	Casing	Installed	Abandoned
KRP 1	54544.0	42471.2	237.0-207.0	262.0	263.9	264.0	56.9	4" PVC	10-06-83	
KRP 2	54503.6	42681.6	229.2-199.2	254.2	256.1	256.3	56.9	4" PVC	10-04-83	
KRP 3	54248.7	42814.3	237.5-207.5	252.5	254.5	254.6	47.0	4" PVC	10-07-83	
KRP 4	54362.9	42590.3	218.7-188.7	253.7	255.6	255.8	66.9	4" PVC	08-07-84	

KSB WELL SERIES

Description: K-Area Reactor Seepage Basin
Bldg. or Fac. Number: 904-65G
Map: Figure A-4

Well ID	SRS Coordinates North	SRS Coordinates East	Elevations (ft MSL) Screen Zone	Grnd.	TOC	TOS	Eff. Well Depth (ft)	Casing	Installed	Abandoned
KSB 1	54044.4	39806.8	205.6-175.6	265.6	267.4	267.5	91.8	4" PVC	09-17-84	
KSB 2	53927.6	39703.4	203.8-173.8	263.8	265.8	265.9	92.0	4" PVC	09-18-84	
KSB 3	54040.2	39625.3	199.7-169.7	259.7	261.5	261.7	91.8	4" PVC	09-20-84	
KSB 4	54134.4	39750.9						4" PVC	09-24-84	10-08-84
KSB 4A	54140.4	39756.7	199.6-169.6	259.1	264.1	264.2	94.5	4" PVC	10-08-84	

Notes: KSB 4 was never monitored because the screen was grouted.

KSM WELL SERIES

Description: K-Area Tritium Monitoring Well
Bldg. or Fac. Number: 106-K
Map: Figure A-4

Well ID	SRS Coordinates North	SRS Coordinates East	Elevations (ft MSL) Screen Zone	Grnd.	TOC	TOS	Eff. Well Depth (ft)	Casing	Installed	Abandoned
KSM 1D	54188.0	40328.2	213.7-193.7	270.2	272.4	272.9	78.7	4" PVC	01-20-92	

KSS WELL SERIES

Description: K-Area Sludge Land Application Site
Bldg. or Fac. Number: 761-4G
Map: Figure A-4

Well ID	SRS Coordinates North	SRS Coordinates East	Elevations (ft MSL) Screen Zone	Grnd.	TOC	TOS	Eff. Well Depth (ft)	Casing	Installed	Abandoned
KSS 1D	47758.9	40219.1	177.5-157.4	228.1	229.8	230.0	72.4	4" PVC	11-04-88	
KSS 2D	46803.8	40437.0	164.7-144.6	190.4	192.3	192.5	47.7	4" PVC	11-07-88	
KSS 3D	46644.3	40748.0	159.3-139.3	183.2	185.2	185.4	45.9	4" PVC	11-08-88	

KWL WELL SERIES (see also KRB WELL SERIES)

Description: K-Area Water Level Observation Wells
Bldg. or Fac. Number: 904-88G
Map: Figure A-4

Well ID	SRS Coordinates North	SRS Coordinates East	Elevations (ft MSL) Screen Zone	Grnd.	TOC	TOS	Eff. Well Depth (ft)	Casing	Installed	Abandoned
KWL 1	55027	39965		258	259			4" Al	09-06-63	
KWL 5	54822	41755		267	269			3" Al	07-23-63	
KWL 8	54890	40302		263.5	266.0			3" Al	09-05-63	11-24-75
KWL 8	54890	40302	220.6-200.6	265.6				4" Steel	11-24-75	05-07-91
KWL 13	55345	40012	212.8-192.8	276.8	280.8		38.0	3.19" Al	01-27-66	
KWL 14	55559	40187		276.7	279.4			3.19" Al	01-28-66	
KWL 15	55457	40694		263.1	265.4			3.19" Al	02-01-66	
KWL 16	53992	39485	199.3-199.0	259.8	261.8		62.8	3" Al	06-30-66	

Notes: There has been much confusion about the relationship between the **KRB** wells and the **KWL** wells. It has been determined that they are separate well series with different coordinates. The **KRB** wells may have replaced the **KWL** wells, but none of the **KWL** wells was officially abandoned until **KWL 8** was abandoned in 1991.

According to a well computation sheet for **KWL 8**, on 11-24-75 a split casing in the well was replaced.

LA WELL SERIES

Description: Series LA, Water Supply Well for SRS
Bldg. or Fac. Number: Unknown
Map: Figures 17 and 18

Well ID	SRS Coordinates North	SRS Coordinates East	Elevations (ft MSL) Screen Zone	Grnd.	TOC	TOS	Eff. Well Depth (ft)	Casing	Installed	Abandoned
LA 4	102131.7	46226.7	(33.-243.)	357	357		600	8" Steel		

Notes: The Screen Zone Elevation in parenthesis is in feet below MSL.

LAC WELL SERIES

Description: L-Area Acid/Caustic Basin
Bldg. or Fac. Number: 904-79G
Map: Figure A-5

Well ID	SRS Coordinates North	SRS Coordinates East	Elevations (ft MSL) Screen Zone	Grnd.	TOC	TOS	Eff. Well Depth (ft)	Casing	Installed	Abandoned
LAC 1	45238.6	51318.8	221.1-191.1	236.1	238.2	238.6	47.1	4" PVC	09-30-83	
LAC 2	45330.4	51270.2	223.4-193.4	238.4	240.2	240.5	46.8	4" PVC	09-29-83	
LAC 3	45201.9	51186.8	220.7-190.7	235.7	237.8	238.0	47.1	4" PVC	10-03-83	
LAC 4	45213.1	51270.4	215.3-185.3	235.3	237.1	237.2	51.8	4" PVC	07-10-84	

LAW WELL SERIES

Description: L-Area Research Wells
Bldg. or Fac. Number: Not applicable
Map: Figure A-5

Well ID	SRS Coordinates North	SRS Coordinates East	Elevations (ft MSL) Screen Zone	Grnd.	TOC	TOS	Eff. Well Depth (ft)	Casing	Installed	Abandoned
LAW 1A	44563.6	50628.0	(137.2-162.2)	216.8	219.1		381.3	4" CS	02-13-85	
LAW 1B	44562.5	50615.6	(93.6-98.6)	216.4	218.7		317.3	4" CS	02-27-85	
LAW 1C	44562.4	50603.6	(29.0-34.0)	216.0	218.5		252.5	4" PVC	02-15-85	
LAW 1D	44562.0	50595.6	11.6-6.6	215.6	218.1		211.5	4" PVC	02-19-85	
LAW 1E	44561.2	50579.0	95.1-90.1	215.1	217.8		127.7	4" PVC	02-21-85	
LAW 1F	44562.1	50567.1	185.9-165.9	214.9	217.3		51.4	4" PVC	02-25-85	
LAW 1TD	44564.1	50640.5	(212.9-217.9)	217.1	219.1		437.0	4" CS	02-07-85	
LAW 2A	45626.5	49637.6	(147.2-152.2)	222.8	224.6		376.8	4" CS	03-03-85	
LAW 2B	45641.0	49635.5	(4.8-9.8)	223.2	225.3		235.1	4" PVC	03-01-85	
LAW 2C	45610.9	49638.7	191.2-171.2	222.2	224.0		52.8	4" PVC	02-26-85	
LAW 3A	45585.8	52266.2	(159.0-164.0)	246.0	248.5		412.5	4" CS	02-12-85	
LAW 3B	45600.7	52269.5	4.0-(1.0)	246.0	248.4		249.4	4" PVC	02-18-85	
LAW 3C	45616.1	52272.9	214.9-194.9	245.9	248.0		53.1	4" PVC	02-27-85	

Notes: The Screen Zone Elevations in parentheses are in feet below MSL.

LCO WELL SERIES

Description: L-Area Oil and Chemical Basin
Bldg. or Fac. Number: 904-83G
Map: Figure A-5

Well ID	SRS Coordinates North	SRS Coordinates East	Elevations (ft MSL) Screen Zone	Grnd.	TOC	TOS	Eff. Well Depth (ft)	Casing	Installed	Abandoned
LCO 1	45198.2	50957.7	225.8-195.8	238.8	240.7	240.9	44.9	4" PVC	11-06-81	
LCO 2	45317.8	51043.4	226.6-196.6	239.6	241.6	241.7	45.0	4" PVC	11-10-81	
LCO 3	45203.0	51113.2	226.3-196.3	239.3	241.4	254.6	45.1	4" PVC	11-09-81	
LCO 4	45087.4	51036.1	222.3-192.3	235.3	237.2	237.3	44.9	4" PVC	11-05-81	

Notes: The COH Series was changed to LCO in 1985. This series is referred to as COH in Christensen and Gordon (1983).

LCP WELL SERIES

Description: L-Area Cooling Pond Dam Piezometers
Bldg. or Fac. Number: Unknown
Map: Figure A-1

Well ID	SRS Coordinates North	SRS Coordinates East	Elevations (ft MSL) Screen Zone	Grnd.	TOC	TOS	Eff. Well Depth (ft)	Casing	Installed	Abandoned
LCP 1	33453.5	36955.1	102.8-92.8	177.3	179.9		87.1	1" PVC	04-25-84	
LCP 2	33444.8	36949.9	48.5-38.1	177.6	180.0		141.9	3" PVC	04-19-84	
LCP 3	33438.1	36944.7	119.7-114.7	177.7	180.1		65.4	4" PVC	04-15-84	
LCP 4	33247.0	37203.9	85.0-80.1	139.5	142.1		62.0	4" PVC	04-13-84	
LCP 5	33081.5	37333.3	73.1-68.2	123.7	126.2		58.0	4" PVC	04-27-84	
LCP 6	32963.9	37674.5	75.2-70.3	125.3	128.2		57.9	4" PVC	03-29-84	
LCP 7	32948.1	37854.7	97.0-87.0	147.1	149.5		62.5	4" PVC	03-30-84	
LCP 8	32968.8	38179.4	116.8-106.8	175.3	177.6		70.8	4" PVC	03-31-84	
LCP 9	32958.3	38175.5	55.6-45.6	175.1	177.6		132.0	3" PVC	05-23-84	
LCP 10	32949.5	38172.2	135.5-130.6	175.1	177.7		47.1	4" PVC	04-05-84	

(series cont.)

LCP WELL SERIES (cont.)

Well ID	SRS Coordinates North	SRS Coordinates East	Elevations (ft MSL) Screen Zone	Grnd.	TOC	TOS	Eff. Well Depth (ft)	Casing	Installed	Abandoned
LCP 11	33312	37582	46.6-42.6	121.9	132.1		89.5	3" PVC	06-10-84	Yes
LCP 12A	33312	37582	74.1-70.2	122.6	128.9		58.7	3" PVC	06-24-84	Yes
LCP 13A	33312	37582	87.6-82.8	122.5	126.2		43.4	3" PVC	07-03-84	Yes
LCP 14	33312	37583	108.9-104.0	122.5	125.4		21.4	4" PVC	07-05-84	Yes
LCP 15	33560	37795	51.7-47.7	127.3	132.1		84.4	4" PVC	06-09-84	Yes
LCP 16A	33560	37795	68.2-64.2	127.0	129.7		65.5	3" PVC	06-19-84	Yes
LCP 17	33560	37795	85.2-81.3	127.2	130.5		49.2	4" PVC	06-25-84	Yes
LCP 18	33560	37795	112.4-108.5	127.3	130.2		21.7	4" PVC	06-26-84	Yes

Notes: Well data for the **LCP** Series indicate that these wells were also known as the Steel Creek Dam piezometers. The **LCP** wells were previously known as the **PB** wells. It is not clear from the well data when the change in well ID took place.

According to the Piezometer Installation Records for these wells, the casing diameter measurement is the inside diameter of the PVC casing. The records for these wells also state that protective steel casings were installed for all of the wells except for **LCP 12A, 15, 16A,** and **17**.

Well data for **LCP 11** through **LCP 18** indicate that the wells were grouted shut prior to construction in the area.

LDB WELL SERIES

Description: L-Area Disassembly Basin
Bldg. or Fac. Number: 105-L
Map: Figure A-5

Well ID	SRS Coordinates North	SRS Coordinates East	Elevations (ft MSL) Screen Zone	Grnd.	TOC	TOS	Eff. Well Depth (ft)	Casing	Installed	Abandoned
LDB 1	46067.3	50530.6	215.0-185.0	250.5	252.9	253.1	67.9	4" PVC	09-24-85	
LDB 2	45886.5	50590.5	214.5-184.5	250.5	251.9	252.1	67.4	4" PVC	09-19-85	

Notes: **LDB 3** was not drilled.

LEX WELL SERIES

Description: Lexington County Production Wells
Bldg. or Fac. Number: Not applicable
Map: Not applicable

Well ID	Coordinates Lat.	Coordinates Long.	Elevations (ft MSL) Screen Zone	Grnd.	TOC	TOS	Eff. Well Depth (ft)	Casing	Installed	Abandoned
LEX141	334859							Steel	09-01-68	
LEX156	334904							Steel	05-01-72	
LEX163	334415	810605						**	09-01-74	
LEX168	334858							Steel	01-01-69	
LEX180	334612							Steel	1970	
LEX181	334542							Steel	09-01-70	
LEX250	334906							Steel	10-01-80	
LEX251	334402							Steel	06-01-82	
LEX600	335556							Steel	04-01-80	
LEX601	335550							Steel	04-01-80	
LEX602	335555							Steel	08-08-80	
LEX603	335605							Steel	1980	
LEX604	335603							Steel	1980	
LEX605	335555							Steel	1980	
LEX606	335550							Steel	1980	

(series cont.)

LEX WELL SERIES (cont.)

Well ID	Coordinates Lat.	Coordinates Long.	Elevations (ft MSL) Screen Zone	Grnd.	TOC	TOS	Eff. Well Depth (ft)	Casing	Installed	Abandoned
LEX607	335559							Steel	1980	
LEX608	335551							Steel	11-01-81	
LEX637	335523							Steel	1967	
LEX638	335331							Steel	1980	
LEX736	335847							Steel	12-01-83	
LEX737	335535							Steel	12-01-83	
LEX738	335518							Steel	12-01-83	
LEX823	334408							Steel	01-01-89	
LEX825	335317	812427	441.0-411.0	570.0				6" Steel	07-17-89	
LEX826	335334							Steel	11-01-89	

Notes: **LEX 163** has an 8-in. steel casing inside an 18-in. steel casing.

LFW WELL SERIES

Description: Sanitary Landfill
Bldg. or Fac. Number: 740-G
Map: Figure A-27

Well ID	SRS Coordinates North	SRS Coordinates East	Elevations (ft MSL) Screen Zone	Grnd.	TOC	TOS	Eff. Well Depth (ft)	Casing	Installed	Abandoned
LFW 1	84691.8	45852.3	162.0-142.0	177.0	179.5		37.5	4" Steel	02-10-75	11-24-86
LFW 2	84579.8	45498.2	163.6-143.6	173.6	176.7		33.1	4" Steel	02-11-75	12-05-86
LFW 3	84554.0	45346.8	157.0-137.0	172.0	173.9		36.9	4" Steel	03-14-75	12-04-86
LFW 4	84855.8	45103.9	162.0-142.0	177.0	178.7		36.7	4" Steel	03-17-75	12-02-86
LFW 5	85268.0	45629.1	169.1-149.1	179.4	181.4		32.3	4" Steel	06-22-78	12-01-86
LFW 6	84537.8	45241.2	160.4-141.1	170.2	171.7	172.0	30.6	4" Steel	02-02-81	
LFW 7	84310.3	45318.9	159.8-140.5	169.6	171.2	171.5	30.7	4" Steel	01-30-81	
LFW 8	84032.6	45415.3	159.2-139.9	169.0	170.5	170.7	30.6	4" Steel	01-29-81	
LFW 9	84074.8	45802.8	163.1-143.1	172.9	174.9		31.8	4" Steel	01-28-81	11-26-86
LFW 10	84360.0	45915.0	165.2-145.2	175.0	177.0		31.8	4" Steel	01-27-81	01-01-84*
LFW 10A	84369.6	45935.6	159.2-129.2	174.2	175.5	175.7	46.3	4" PVC	01-13-84	
LFW 16	84748.9	45852.6	161.2-131.2	177.2	178.8	179.2	47.6	4" PVC	08-26-81	
LFW 17	84602.8	45607.3	158.5-128.5	176.5	177.8	178.0	49.3	4" PVC	08-28-81	
LFW 18	84577.3	45459.4	160.1-130.1	174.1	175.0	175.2	44.9	4" PVC	08-27-81	
LFW 19	84817.2	45135.4	160.0-130.0	175.0	176.7	176.9	46.7	4" PVC	08-31-81	
LFW 20	85262.6	45582.9	165.0-135.0	179.0	180.5	180.8	45.5	4" PVC	08-25-81	
LFW 21	84178.3	46149.4	158.9-128.9	173.9	175.6	175.9	46.7	4" PVC	01-11-84	
LFW 22	84223.6	46325.2	152.4-122.4	172.4	174.2	174.7	51.8	4" PVC	01-12-84	
LFW 23	84251.3	46456.1	155.1-125.1	170.1	171.8	172.3	46.7	4" PVC	01-12-84	
LFW 24	84544.2	46520.8	154.5-124.5	169.5	171.3	171.8	46.8	4" PVC	01-13-84	
LFW 25	84967.2	46425.7	153.2-123.2	173.2	174.7	175.2	51.5	4" PVC	01-13-84	
LFW 26	85654.6	45633.8	164.2-143.2	184.2	186.5	186.7	43.3	4" PVC	10-29-86	
LFW 27	85839.1	45596.1	163.9-142.9	186.9	189.2	189.5	46.3	4" PVC	10-30-86	
LFW 28	86079.6	45555.3	162.1-141.1	190.1	192.4	192.6	51.3	4" PVC	10-28-86	
LFW 29	86372.7	45503.3	164.9-143.9	192.9	195.3	195.5	51.4	4" PVC	10-28-86	
LFW 30	86318.4	45170.9	162.7-141.7	207.7	210.0	210.2	68.3	4" PVC	12-31-86	
LFW 31	86262.2	44869.0	166.0-145.0	227.0	229.3	229.6	84.3	4" PVC	10-27-86	
LFW 32	85836.8	44935.9	165.3-144.3	221.3	223.7	223.9	79.4	4" PVC	10-24-86	
LFW 33	85633.8	44973.0	165.4-144.4	211.4	213.7	213.9	69.3	4" PVC	10-23-86	
LFW 34	85409.5	45016.9	164.7-143.7	198.7	201.0	201.2	57.3	4" PVC	10-22-86	
LFW 35	85237.4	45378.8	164.4-143.4	181.4	183.7	183.9	40.3	4" PVC	10-21-86	
LFW 36	83535.5	45582.3	151.3-130.3	168.3	170.4	170.8	40.1	4" PVC	11-05-86	
LFW 37	83113.2	45667.7	150.8-129.8	167.8	169.9	170.2	40.1	4" PVC	11-04-86	
LFW 38	83172.3	46018.5	151.5-130.5	168.5	170.3	170.7	39.8	4" PVC	11-03-86	
LFW 39	83213.1	46218.5	152.2-131.2	169.2	171.4	171.7	40.2	4" PVC	11-03-86	
LFW 40	83248.8	46395.1	152.2-131.2	169.2	171.0	171.7	39.8	4" PVC	10-31-86	
LFW 41	83304.9	46626.9	151.3-130.3	168.3	170.5	171.0	40.2	4" PVC	10-31-86	
LFW 42	83776.2	46532.9	151.2-130.2	168.2	170.1	171.0	39.9	4" PVC	10-30-86	

(series cont.)

LFW WELL SERIES (cont.)

Well ID	SRS Coordinates North	SRS Coordinates East	Elevations (ft MSL) Screen Zone	Grnd.	TOC	TOS	Eff. Well Depth (ft)	Casing	Installed	Abandoned
LFW 43B	86459.2	45240.5	100.4-90.4	201.0	203.0	203.2	112.6	4" PVC	06-21-91	
LFW 43C	86480.6	45234.9	138.5-128.5	200.5	202.6	202.8	74.1	4" PVC	06-25-91	
LFW 43D	86443.2	45244.5	170.9-150.9	200.9	202.9	203.1	52.0	4" PVC	06-24-91	
LFW 44D	84524.4	45022.6	159.3-139.5	168.3	170.3	170.4	30.8	4" PVC	05-29-91	
LFW 45D	84217.8	45142.0	154.7-134.7	164.4	166.3	166.5	31.6	4" PVC	05-16-91	
LFW 46D	84054.0	45162.8	157.1-137.3	163.1	165.1	165.3	27.8	4" PVC	05-29-91	
LFW 47C	83843.9	45178.6	115.8-105.7	159.3	161.4	161.5	55.7	4" PVC	05-29-91	
LFW 47D	83859.3	45167.9	154.7-134.9	159.7	161.7	161.9	26.8	4" PVC	05-23-91	
LFW 48C	83877.0	45430.3	118.2-108.2	167.2	169.3	169.5	61.1	4" PVC	05-28-91	
LFW 48D	83877.5	45443.7	155.0-134.9	167.5	169.5	169.7	34.6	4" PVC	05-23-91	
LFW 55C	83613.2	45205.9	104.1-94.1	154.1	156.4	156.5	62.3	4" PVC	05-14-91	
LFW 55D	83601.3	45189.3	141.4-121.2	153.4	155.4	155.6	34.2	4" PVC	05-15-91	
LFW 56D	83398.0	45306.6	151.4-131.3	155.9	158.1	158.3	26.8	4" PVC	05-22-91	
LFW 57B	83196.7	45440.6	78.4-68.4	163.4	165.4	165.5	97.0	4" PVC	06-11-91	
LFW 57C	83200.1	45411.1	117.9-107.8	162.9	165.0	165.2	57.2	4" PVC	05-21-91	
LFW 57D	83190.2	45417.4	150.4-130.6	162.9	164.8	165.0	34.2	4" PVC	05-21-91	
LFW 58D	82940.6	45700.2	147.6-127.5	165.6	167.6	167.8	40.1	4" PVC	05-21-91	
LFW 59B	83027.1	46047.4	76.0-66.0	166.0	168.1	168.2	102.1	4" PVC	06-13-91	
LFW 59C	83011.0	46052.0	110.3-100.3	165.3	167.3	167.5	67.0	4" PVC	06-18-91	
LFW 59D	83000.1	46056.1	149.3-129.3	165.3	167.6	167.7	38.3	4" PVC	06-18-91	
LFW 60D	82531.5	45722.3	143.8-123.8	155.2	157.1	157.2	33.3	4" PVC	06-18-91	
LFW 61C	83084.4	46489.6	121.1-111.0	166.1	168.3	168.5	57.3	4" PVC	05-20-91	
LFW 61D	83089.1	46471.1	150.4-130.3	166.4	168.3	168.4	38.0	4" PVC	05-20-91	
LFW 62B	83001.2	45915.5	72.8-62.8	162.8	164.9	165.1	102.1	4" PVC	06-11-91	
LFW 62C	83012.7	45906.7	118.4-108.4	163.4	165.5	165.7	57.1	4" PVC	06-11-91	
LFW 62D	82991.6	45922.9	147.6-127.6	162.6	164.8	165.0	37.2	4" PVC	06-05-91	

Notes: Zeigler, Lawrimore, and O'Rear (1985) state that wells **LFW 6** through **10** have PVC casings. However, the Drilling Requests, Boring Logs, and Abandonment Data state that these wells have PVC screens and galvanized steel casings.

LFW 1 has a steel casing for approximately the first 5 ft, then PVC casing and screen.

LRP WELL SERIES

Description: L-Area Burning/Rubble Pit
Bldg. or Fac. Number: 131-L
Map: Figure A-5

Well ID	SRS Coordinates North	SRS Coordinates East	Elevations (ft MSL) Screen Zone	Grnd.	TOC	TOS	Eff. Well Depth (ft)	Casing	Installed	Abandoned
LRP 1	48548.6	49128.7	215.8-185.8	250.8	252.9	253.5	67.1	4" PVC	09-27-83	
LRP 2	48352.9	49214.4	214.7-184.7	254.7	256.7	256.8	72.0	4" PVC	10-26-83	
LRP 3	48333.6	49057.7	221.4-191.4	256.4	258.2	258.4	66.8	4" PVC	09-28-83	
LRP 4	48440.2	48964.7	203.3-173.3	253.3	255.6	255.7	82.3	4" PVC	07-09-84	

Notes: **LRP 2** was first drilled 9-23-83 but was located over 6 ft of concrete pipe. The well was redrilled 10-26-83, 1 ft from the original site.

L

LSB WELL SERIES

Description: L-Area Reactor Seepage Basin
Bldg. or Fac. Number: 904-64G
Map: Figure A-5

Well ID	SRS Coordinates North	SRS Coordinates East	Elevations (ft MSL) Screen Zone	Grnd.	TOC	TOS	Eff. Well Depth (ft)	Casing	Installed	Abandoned
LSB 1	45153.1	50700.9	222.7-192.7	230.7	232.7	232.8	40.0	4" PVC	06-17-83	
LSB 2	45224.0	50824.5	225.0-195.0	233.0	235.2	235.3	40.2	4" PVC	06-20-83	
LSB 3	45388.7	50729.7	226.6-196.6	234.6	236.4	236.5	39.8	4" PVC	06-23-83	
LSB 4	45321.6	50513.0	221.5-191.5	229.5	231.5	231.6	40.0	4" PVC	06-21-83	

LWN WELL SERIES

Description: Proposed New Sanitary Landfill, Site N
Bldg. or Fac. Number: Not applicable
Map: Figure A-1

Well ID	SRS Coordinates North	SRS Coordinates East	Elevations (ft MSL) Screen Zone	Grnd.	TOC	TOS	Eff. Well Depth (ft)	Casing	Installed	Abandoned
LWN 1A	68131.9	33690.8	47.5-37.5	282.5	284.7		247.2	2" PVC	10-21-91	
LWN 1C	68132.2	33703.3	141.2-131.2	282.2	284.4		153.2	2" PVC	10-23-91	
LWN 1D	68131.3	33713.3	196.7-176.7	281.7	284.0		107.3	2" PVC	10-23-91	
LWN 2A	66548.6	34739.1	24.0-14.0	231.0	233.2		219.2	2" PVC	10-29-91	
LWN 2C	66546.0	34724.2	99.9-89.9	231.9	234.1		144.2	2" PVC	10-31-91	
LWN 2D	66542.4	34709.7	185.3-165.3	232.3	234.5		69.2	2" PVC	11-01-91	
LWN 3A	66900.2	32092.1	22.8-12.7	245.7	248.2		235.5	2" PVC	11-11-91	
LWN 3C	66915.4	32092.3	106.3-96.3	246.3	248.7		152.4	2" PVC	11-11-91	
LWN 3D	66931.0	32092.6	186.8-166.8	246.8	249.2		82.4	2" PVC	11-12-91	

M WELL SERIES

Description: Series M, H-Area Seepage Basins Exploration Wells for Water Table
Bldg. or Fac. Number: Unknown
Map: Figures A-8 and A-10

Well ID	SRS Coordinates North	SRS Coordinates East	Elevations (ft MSL) Screen Zone	Grnd.	TOC	TOS	Eff. Well Depth (ft)	Casing	Installed	Abandoned
M 37	72868.7	57226.6		281.8	284.3			1" Steel		
M 37A	72860.0	57230.0		281.5	284.0			4" Steel	03-28-81	
M 37B	72860.0	57230.0		281.5	284.0			4" Steel	03-30-81	
M 37C	72860.0	57230.0		282.0	284.5			4" Steel	03-31-81	

M WELLS (see also MBG WELL SERIES)

M 12 WELL SERIES (see NPM WELL SERIES)

MBG WELL SERIES

Description: Monitoring Wells across from the Old Burial Ground
Bldg. or Fac. Number: 643-E
Map: Figures A-8 and A-10

Well ID	SRS Coordinates North	SRS Coordinates East	Elevations (ft MSL) Screen Zone	Grnd.	TOC	TOS	Eff. Well Depth (ft)	Casing	Installed	Abandoned
MBG 5	74819	54695		266.6	269.1			4" PVC		
MBG 9								4" PVC		
MBG 13	74344	55338		276.0	278.5					
MBG 21	73868	55981		265.0	267.5					

Notes: The **MBG** wells are designated as **M** wells in well data. But, in order to avoid confusion with other wells, these wells have been designated as the **MBG** wells. The **MBG** designation is unofficial.

MCB WELL SERIES

Description: Miscellaneous Chemical Basin
Bldg. or Fac. Number: 731-5A
Map: Figure A-17

Well ID	SRS Coordinates North	SRS Coordinates East	Elevations (ft MSL) Screen Zone	Grnd.	TOC	TOS	Eff. Well Depth (ft)	Casing	Installed	Abandoned
MCB 2[1]	97012.6	45129.0	225.9-205.9	326.1	328.4	328.6	122.5	4" PVC	04-13-87	
MCB 4[1]	97532.5	44705.1	229.6-208.6	348.2	350.4	350.6	141.8	4" PVC	04-02-87	
MCB 5[1]	97335.6	44863.9	226.3-206.3	337.7	339.6	339.8	133.3	4" PVC	04-14-87	
MCB 5C[1]	97315.1	44862.8	161.2-156.2	337.2	339.1	339.3	182.9	4" PVC	07-10-89	
MCB 6[1]	97425.7	45214.0	219.7-199.7	329.9	332.1	332.3	132.4	4" PVC	08-10-87	
MCB 6C[1]	97413.1	45207.7	170.0-165.0	330.0	332.1	332.3	167.1	4" PVC	06-21-89	
MCB 7C[1]	97139.9	44870.6	160.7-155.7	335.7	337.7	337.9	182.0	4" PVC	07-17-89	
MCB 8D	97180.6	44769.9	225.7-205.7	337.4	340.7		135.0	2" PVC	07-07-89	
MCB 9D	97605.8	44858.8	226.2-206.2	339.1	342.9		136.7	2" PVC	07-07-89	

Notes: [1] Plume definition well also required by the SRS Hazardous Waste Permit.

MCB 8D and **9D** are piezometers.

MGA WELL SERIES

Description: Series A, Monitoring Grid Wells for Burial Grounds
Bldg. or Fac. Number: Old Burial Ground, 643-E
Map: Figures A-8, A-10, and A-12

Well ID	SRS Coordinates North	SRS Coordinates East	Elevations (ft MSL) Screen Zone	Grnd.	TOC	TOS	Eff. Well Depth (ft)	Casing	Installed	Abandoned
MGA 1	76003.6	55100.1	242.5-222.5	280.5	282.5		60.0	4" Steel	02-18-76	
MGA 3	75893.1	55264.0	242.5-222.5	281.5	283.5		61.0	4" Steel	02-19-76	
MGA 5	75766.8	55417.0	244.3-224.3	284.3	286.3		62.0	4" Steel	04-15-76	
MGA 7	75644.0	55571.9	243.6-223.6	283.6	285.6		62.0	4" Steel	04-12-76	
MGA 9	75529.8	55732.6	243.9-223.9	286.9	288.9		65.0	4" Steel	04-07-76	
MGA 11	75409.9	55891.2	244.4-224.4	294.4	296.4		72.0	4" PVC	01-02-73	
MGA 19	74927.0	56527.0	248.2-228.2	282.2	284.2		56.0	4" PVC	10-09-72	
MGA 21	74811.5	56687.2	249.2-229.2	286.2	288.2		59.0	4" PVC	10-17-72	
MGA 23	74688.6	56844.5	247.7-227.7	283.7	285.7		58.0	4" PVC	10-12-72	
MGA 32	74144.8	57565.0	250.6-230.6	284.6	286.6		56.0	4" PVC	11-06-72	
MGA 34	74023.6	57728.9	252.7-232.7	290.7	292.7		60.0	4" PVC	11-07-72	
MGA 36	73904.0	57891.5	254.2-234.2	296.2	298.3		64.1	4" PVC	11-03-72	

(series cont.)

MGA WELL SERIES (cont.)

Well ID	SRS Coordinates North	SRS Coordinates East	Elevations (ft MSL) Screen Zone	Grnd.	TOC	TOS	Eff. Well Depth (ft)	Casing	Installed	Abandoned
MGA 42	73517	58353.4			298.0			1" Steel		
MGA 48	73152	58829.6			291.6			1" Steel		
MGA 54	72787	59305.0			281.4			1" Steel		

Notes: The **MGA** Series is one of the **Grid** Series. The other **Grid** Series are **MGC**, **MGE**, **MGG**, and **MGI**.

MGA 9 was originally installed 2-06-73, but, according to a note on the Boring Log, the well was destroyed in early 1974 when heavy equipment ran over it.

MGC WELL SERIES

Description: Series C, Monitoring Grid Wells for Burial Grounds
Bldg. or Fac. Number: Old Burial Ground, 643-E
Map: Figures A-8, A-10, and A-12

Well ID	SRS Coordinates North	SRS Coordinates East	Elevations (ft MSL) Screen Zone	Grnd.	TOC	TOS	Eff. Well Depth (ft)	Casing	Installed	Abandoned
MGC 1	75849.0	54978.2	238.8-218.8	276.8	278.8		60.0	4" Steel	02-06-76	
MGC 3	75733.0	55139.7	240.7-220.7	279.4	281.7		61.0	4" Steel	02-05-76	
MGC 5	75606.6	55293.0	242.0-222.0	281.5	284.0		62.0	4" Steel	02-09-76	
MGC 7	75502.4	55465.0	242.6-222.6	282.4	284.6		62.0	4" Steel	02-10-76	
MGC 9	75372.1	55610.7	237.3-217.3	282.3	284.1		66.8	4" PVC	01-04-73	
MGC 11	75252.3	55770.7	239.2-219.2	289.2	291.2		72.0	4" PVC	03-14-73	
MGC 13	75132.7	55931.4	245.5-225.5	290.5	292.5		67.0	4" PVC	02-06-73	
MGC 15	75008.6	56089.7	243.7-223.7	288.7	289.6		65.9	4" PVC	02-06-73	
MGC 17	74887.1	56251.5	247.7-227.7	282.7	284.7		57.0	4" PVC	05-23-73	
MGC 19	74770.1	56408.7	234.6-230.6	284.6	286.6		56.0	4" PVC	04-17-72	
MGC 21	74649.9	56566.5	248.4-228.4	285.4	287.4		59.0	4" PVC	10-18-72	
MGC 23	74528.3	56726.6	247.9-227.9	283.9	287.7		59.8	4" PVC	11-16-72	
MGC 30	74099.3	57292.3	249.7-229.7	280.7	282.7		53.0	4" PVC	11-08-72	
MGC 32	73982.1	57448.8	252.0-232.0	287.0	298.0		66.0	4" PVC	11-08-72	
MGC 34	73859.9	57612.0	254.5-234.5	289.5	291.5		57.0	4" PVC	11-13-72	
MGC 36	73738.9	57776.0	254.4-234.4	294.4	296.6		62.2	4" PVC	11-13-72	

Notes: The **MGC** Series is one of the **Grid** Series. The other **Grid** Series are **MGA**, **MGE**, **MGG**, and **MGI**.

MGE WELL SERIES

Description: Series E, Monitoring Grid Wells for Burial Grounds
Bldg. or Fac. Number: Old Burial Ground, 643-E
Map: Figures A-8, A-10, and A-12

Well ID	SRS Coordinates North	SRS Coordinates East	Elevations (ft MSL) Screen Zone	Grnd.	TOC	TOS	Eff. Well Depth (ft)	Casing	Installed	Abandoned
MGE 1	75695.1	54857.4	234.7-214.7	272.7	274.7		60.0	4" Steel	04-13-76	
MGE 3	75573.9	55015.9	235.9-215.9	275.9	277.9		62.0	4" Steel	04-14-76	
MGE 5	75453.8	55174.7	240.7-220.7	279.8	282.7		62.0	4" Steel	02-11-77	
MGE 7	75333.0	55331.3	240.1-220.1	279.5	282.1		62.0	4" Steel	02-20-76	
MGE 9	75215.1	55489.4	238.1-218.1	281.1	283.6		65.5	4" PVC	02-16-73	
MGE 13	74971.0	55809.9	241.4-221.4	286.4	288.4		67.0	4" PVC	02-16-73	
MGE 15	74848.8	55970.6	239.0-219.0	283.0	285.0		66.0	4" PVC	02-19-73	
MGE 17	74731.6	56127.3	244.1-224.1	284.1	286.1		62.0	4" PVC	02-03-73	
MGE 19	74608.5	56287.6	244.9-224.9	281.9	283.9		59.0	4" PVC	02-15-72	
MGE 21	74487.8	56446.2	247.9-227.9	282.9	285.0		57.1	4" PVC	04-27-72	

(series cont.)

MGE WELL SERIES (cont.)

Well ID	SRS Coordinates North	SRS Coordinates East	Elevations (ft MSL) Screen Zone	Grnd.	TOC	TOS	Eff. Well Depth (ft)	Casing	Installed	Abandoned
MGE 23	74369.3	56609.2	247.4-227.4	280.4	282.4		55.0	4" PVC	04-18-72	
MGE 30	73935.8	57175.4	249.3-229.3	280.3	282.2		52.9	4" PVC	01-05-72	
MGE 32	73819	57332.6	252.8-232.8	285.8	287.8		55.0	4" PVC	01-20-72	
MGE 34	73695	57495.1	257.2-237.2	292.2	294.4		57.2	4" PVC	06-06-72	
MGE 36	73573	57657.3	254.7-234.7	293.7	295.7		61.0	4" PVC	06-06-72	

Notes: The **MGE** Series is one of the **Grid** Series. The other **Grid** Series are **MGA**, **MGC**, **MGG**, and **MGI**.

MGG WELL SERIES

Description: Series G, Monitoring Grid Wells for Burial Grounds
Bldg. or Fac. Number: Old Burial Ground, 643-E
Map: Figures A-8, A-9, A-10, and A-12

Well ID	SRS Coordinates North	SRS Coordinates East	Elevations (ft MSL) Screen Zone	Grnd.	TOC	TOS	Eff. Well Depth (ft)	Casing	Installed	Abandoned
MGG 1	75543	54739.6	237.0-217.0	275.2	277.0		60.0	4" Steel	02-17-76	
MGG 3	75410	54888.3	246.8-226.8	286.8	288.8		62.0	4" Steel	02-12-76	
MGG 5	75303	55058.6	241.8-221.8	281.5	283.8		62.0	4" Steel	02-13-76	
MGG 7	75172	55208.5	238.4-218.4	279.2	280.4		62.0	4" Steel	02-23-76	
MGG 9	75071	55377.6	244.2-224.2	281.2	283.2		59.0	4" Steel	03-02-76	
MGG 13	74821	55690.9	243.3-223.3	284.3	286.3		63.0	4" PVC	08-30-74	
MGG 13CL	74811	55690.9						4" PVC	04-07-72	08-20-74
MGG 15	74699	55851.5	243.3-223.3	282.3	284.0		60.7	4" PVC	04-07-72	
MGG 17	74578	56011.7	246.1-226.1	280.1	282.1		56.0	4" PVC	04-10-72	
MGG 19	74456	56174.3	246.0-226.0	278.0	280.0		54.0	4" PVC	04-10-72	
MGG 21	74334	56333.1	246.6-226.6	277.6	279.6		53.0	4" PVC	02-27-73	
MGG 21A	74334	56333.1								
MGG 21B	74334	56333.1								
MGG 21P	74334	56333.1								
MGG 23	74214	56491.8	247.1-227.1	276.1	277.8		50.7	4" PVC	02-27-73	
MGG 28	73905	56895.4	250.3-230.3	274.3	276.5		46.2	4" PVC	08-27-74	
MGG 28CL	73905	56885.4						4" PVC	10-25-72	08-20-74
MGG 30	73781	57059.5	253.0-233.0	278.0	280.0		47.0	4" PVC	10-25-72	
MGG 32	73659	57218.0	254.3-234.3	284.3	286.3		52.0	4" PVC	08-02-72	
MGG 34	73536	57379.7	253.6-233.6	288.6	290.6		57.0	4" PVC	06-08-72	
MGG 36	73413	57541.7	252.5-232.5	290.5	291.2		58.7	4" PVC	06-08-72	
MGG 42				290.5	293.0					
MGG 48				279.7	282.2					

Notes: The **MGG** Series is one of the **Grid** Series. The other **Grid** Series are **MGA**, **MGC**, **MGE**, and **MGI**.

MGG 21A, **21B**, and **21P** are SRL research wells.

MGI WELL SERIES

Description: Series I, Monitoring Grid Wells for Burial Grounds
Bldg. or Fac. Number: Old Burial Ground, 643-E
Map: Figures A-8, A-10, and A-12

Well ID	SRS Coordinates North	SRS Coordinates East	Elevations (ft MSL) Screen Zone	Grnd.	TOC	TOS	Eff. Well Depth (ft)	Casing	Installed	Abandoned
MGI 1	75381	54613.8	239.8-219.8	278.1	279.8		60.0	4" Steel	03-01-76	
MGI 3	75255	54768.6	239.6-219.6	280.3	281.6		62.0	4" Steel	02-27-76	

(series cont.)

MGI WELL SERIES (cont.)

Well ID	SRS Coordinates North	SRS Coordinates East	Elevations (ft MSL) Screen Zone	Grnd.	TOC	TOS	Eff. Well Depth (ft)	Casing	Installed	Abandoned
MGI 5	75131	54924.8	240.4-220.4	276.5	278.4		58.0	4" Steel	02-26-76	
MGI 7	75030	55099.1	242.1-222.1	276.1	278.1		56.0	4" Steel	02-25-76	
MGI 9	74908	55252.4	241.7-221.7	278.7	280.7		59.0	4" Steel	02-24-76	
MGI 13	74660	55570.4	239.1-219.1	280.1	282.1		63.0	4" PVC	05-15-73	
MGI 15	74538	55730.7	222.5-218.5	277.5	279.5		61.0	3" Steel	05-08-73	
MGI 17	74417	55890.3	241.5-221.5	275.5	277.5		56.0	4" PVC	05-08-73	
MGI 37				282.2	284.7					

Notes: The **MGI** Series is one of the **Grid** Series. The other **Grid** Series are **MGA, MGC, MGE,** and **MGG.**

MHM SERIES

Description: Geophysical Test Holes for the Horizontal Well Characterization Study in M Area
Bldg. or Fac. Number: Not applicable
Map: Figure A-18

Well ID	SRS Coordinates North	SRS Coordinates East	Elevations (ft MSL) Screen Zone	Grnd.	TOC	TOS	Eff. Well Depth (ft)	Casing	Installed	Abandoned
MHM 1	102736.8	48878.8	NA	365.3	367.6		NA	**	04-26-90	
MHM 2	102815.6	48922.0	NA	369.8	372.1		NA	**	05-03-90	
MHM 3	102744.5	48890.0	NA	365.6	368.2		NA	4" PVC/ 4" CS	05-03-90	
MHM 4	102778.0	48876.6	NA	368.3	370.3		NA	4" PVC	05-11-90	
MHM 5	102811.3	48863.8	NA	366.2	368.5		NA	4" PVC/ 4" CS	05-11-90	
MHM 6	102763.9	48861.9	NA	366.8			NA	1" PVC	05-23-90	
MHM 7	102766.7	48869.5	NA	367.6			NA	1" PVC	05-23-90	
MHM 8	102784.7	48856.1	NA	366.6			NA	1" PVC	05-25-90	
MHM 9	102756.7	48915.9	NA	366.3	368.0		NA	1.5" PVC	12-13-91	
MHM 10	102777.0	48916.5	NA	367.3	368.3		NA	1" PVC	12-13-91	
MHM 11A	102798.7	48916.4	NA	369.0	370.5		NA	1" PVC	12-17-91	
MHM 11B	102796.4	48912.6	NA	368.8	370.8		NA	1" PVC	12-17-91	
MHM 12	102789.2	48868.8	NA	367.8	370.2		NA	1" PVC	12-13-91	
MHM 13	102797.6	48944.8	NA	369.7	372.9		NA	2" PVC	09-30-91	
MHM 14	102835.0	48916.1	NA	368.5	371.6		NA	2" PVC	10-01-91	
MHM 15	102828.3	48964.7	NA	368.8	372.1		NA	2" PVC	09-24-91	
MHM 16	102865.5	48948.5	NA	370.0	373.2		NA	2" PVC	09-24-91	
MHM 17	102909.6	48930.3	NA	368.2	371.6		NA	2" PVC	09-25-91	

Notes: The **MHM** Series are not wells. They are geophysical test holes with casings and no screens. They cannot be sampled. **MHM 6** through **MHM 17** are flow sensor test holes for the integrated demonstration site. These flow sensor test holes have PVC casing that contains a heater with a directional thermometer. The heater heats the ground to determine groundwater flow. **MHM 9** contains two flow sensors separated by PVC casing.

The casings for **MHM 3** and **MHM 5** comprise alternating sections of 10-ft PVC and 2-ft CS, according to the Daily Activity Reports for these holes.

** **MHM 1** and **2** have 5-in. steel casings inside 8-in. PVC casings. The well data for these wells indicate that the steel casings extend as deeply as the PVC casings.

MHT WELL SERIES

Description: Savannah River Laboratory (SRL) Monitoring Wells for the Horizontal Well Characterization Study in M Area
Bldg. or Fac. Number: Not applicable
Map: Figure A-18

Well ID	SRS Coordinates North	SRS Coordinates East	Elevations (ft MSL) Screen Zone	Grnd.	TOC	TOS	Eff. Well Depth (ft)	Casing	Installed	Abandoned
MHT 1C	102706.8	48765.6	209.7-204.7	362.7	364.9	365.1	160.2	4" PVC	06-07-90	
MHT 1D	102697.3	48760.2	238.0-217.9	362.5	364.4		146.5	4" PVC	06-11-90	
MHT 2C	102747.1	48780.3	212.1-207.1	364.1	366.2	366.4	159.1	4" PVC	04-06-90	
MHT 2D	102756.6	48784.2	240.7-220.1	364.5	366.5	366.6	146.4	4" PVC	04-10-90	
MHT 3C	102704.3	48861.1	209.6-204.6	362.6	364.8	365.0	160.2	4" PVC	04-23-90	
MHT 3D	102694.6	48856.8	237.1-217.1	362.1	364.3	364.6	147.2	4" PVC	04-18-90	
MHT 4C	102778.9	48863.5	213.4-208.4	367.4	369.5	369.7	161.1	4" PVC	04-12-90	
MHT 4D	102772.1	48857.1	241.8-221.8	366.8	368.9		147.1	4" PVC	05-21-90	
MHT 5C	102725.1	48905.9	210.1-205.1	364.1	366.2	366.4	161.1	4" PVC	05-29-90	
MHT 5D	102721.7	48893.5	240.4-220.3	363.9	366.0	366.2	145.7	4" PVC	05-29-90	
MHT 6C	102810.8	48900.0	212.6-207.6	369.6	371.7	371.9	164.1	4" PVC	04-26-90	
MHT 6D	102808.2	48891.0	244.4-224.4	369.4	371.3		146.9	4" PVC	05-18-90	
MHT 7C	102788.9	48977.5	212.0-207.0	368.0	370.0	370.2	163.0	4" PVC	06-21-90	
MHT 7D	102786.8	48967.3	239.9-219.9	367.9	370.0		150.1	4" PVC	06-26-90	
MHT 8C	102880.7	48970.2	212.3-207.3	369.3	371.5	371.7	164.2	4" PVC	06-05-90	
MHT 8D	102875.8	48960.7	240.5-220.5	369.5	371.7		151.2	4" PVC	06-05-90	
MHT 9B	102814.3	49031.8	195.8-190.8	367.3	369.3	369.5	178.5	**	06-28-91	
MHT 9C	102814.4	49015.6	214.7-209.7	367.7	369.6	369.8	159.9	4" PVC	06-15-90	
MHT 9D	102805.1	49018.1	242.6-222.6	367.6	369.8	369.9	147.2	4" PVC	03-29-90	
MHT 10B	102894.9	49026.0	197.7-192.7	368.7	370.8		178.1	4" pvc	06-25-91	
MHT 10C	102892.3	49011.6	211.9-206.9	368.9	370.7	370.9	163.8	4" PVC	06-19-90	
MHT 10D	102890.1	49001.2	240.0-219.9	369.0	371.0		151.1	4" PVC	06-20-90	
MHT 11C	102854.0	48846.1	214.2-209.2	366.2	368.3	368.4	159.1	4" PVC	06-04-91	
MHT 12C	102844.8	49061.7	214.4-209.4	367.9	370.2	370.4	160.8	4" PVC	06-13-91	
MHT 13D	102800.3	48877.1	231.6-211.6	368.4	370.6		159.0	4" PVC	07-03-91	
MHT 14D	102785.1	48885.7	231.6-211.6	368.6	371.0		159.4	4" PVC	07-09-91	

Notes: According to Daily Activity Reports for **MHT 9C**, the original borehole was not straight and was abandoned. This borehole was grouted up 3-26-90 and topped off 6-27-90.

MHT 9B has 4-in. PVC casing inside 12-in. PVC casing. The screen is PVC.

MHV WELL SERIES

Description: Vapor Probes Adjacent to the Horizontal Wells in M Area
Bldg. or Fac. Number: Not applicable
Map: Figure A-18

Well ID	SRS Coordinates North	SRS Coordinates East	Elevations (ft MSL) Screen Zone	Grnd.	TOC	TOS	Eff. Well Depth (ft)	Casing	Installed	Abandoned
MHV 1A	102749.3	48842.0	270.6-265.6	365.6	367.6		102.0	1" PVC	05-09-90	
MHV 1B	102749.3	48842.0	295.6-290.6	365.6	367.6		77.0	1" PVC	05-10-90	
MHV 1C	102749.3	48842.0	321.6-315.6	365.6	367.6		52.0	1" PVC	05-11-90	
MHV 2A	102755.9	48903.2	271.4-266.4	366.4	368.2		101.8	1" PVC	05-29-90	
MHV 2B	102755.9	48903.2	296.4-291.4	366.4	368.2		76.8	1" PVC	05-30-90	
MHV 2C	102755.9	48903.2	322.4-317.4	366.4	368.2		50.8	1" PVC	05-31-90	
MHV 3A	102774.7	48874.1	273.2-268.2	368.2	370.3		102.1	1" PVC	05-14-90	
MHV 3B	102774.7	48874.1	298.8-293.8	368.2	370.3		76.5	1" PVC	05-15-90	
MHV 3C	102774.7	48874.1	323.2-318.2	368.2	370.3		52.1	1" PVC	05-16-90	
MHV 4A	102841.7	48842.5	272.1-267.1	366.1	368.6		101.5	1" PVC	06-13-90	
MHV 4B	102841.7	48842.5	296.1-291.1	366.1	368.5		77.4	1" PVC	06-15-90	
MHV 4C	102841.7	48842.5	323.6-318.6	366.1	368.7		50.1	1" PVC	06-18-90	

(series cont.)

MHV WELL SERIES (cont.)

Well ID	SRS Coordinates North	SRS Coordinates East	Elevations (ft MSL) Screen Zone	Grnd.	TOC	TOS	Eff. Well Depth (ft)	Casing	Installed	Abandoned
MHV 5A	102878.8	48917.5	284.2-279.2	369.2	371.6		92.4	1" PVC	06-06-90	
MHV 5B	102878.8	48917.5	301.2-296.2	369.2	371.5		75.3	1" PVC	06-07-90	
MHV 5C	102878.8	48917.5	324.2-319.2	369.2	371.6		52.4	1" PVC	06-08-90	
MHV 6	102780.1	48891.5	358.8-253.8	368.1	368.4		114.6	4" PVC	06-25-91	
MHV 7	102811.5	48878.1	358.2-253.2	368.2	370.3		117.1	4" PVC	06-21-91	

Notes: A cluster in the MHV Series is composed of three wells with separate casings and screens placed side by side in the same location. Consequently, all wells in a cluster have nearly identical coordinates, top of casings, and ground elevations.

MPT 1 Well (see RWM WELL SERIES)

MSB WELL SERIES

Description: M-Area Hazardous Waste Management Facility (HWMF) and Plume Definition Wells
Bldg. or Fac. Number: HWMF: 904-51G, -112G (Lost Lake)
Plume Definition Wells: Not applicable
Map: Figures A-17, A-18, and A-19

Well ID	SRS Coordinates North	SRS Coordinates East	Elevations (ft MSL) Screen Zone	Grnd.	TOC	TOS	Eff. Well Depth (ft)	Casing	Installed	Abandoned
MSB 1	101824.2	48486.1	239.8-219.8	351.4	353.4		133.6	4" Steel	11-12-79	01-01-83*
MSB 1A	101833.7	48467.3	253.4-223.4	351.7	353.4	353.5	130.0	4" PVC	01-01-83*	
MSB 1B[1]	101833.0	48483.2	142.7-138.0	352.7	354.8	355.0	216.8	4" PVC	10-18-90	
MSB 1C[1]	101832.5	48512.7	166.1-161.4	353.1	355.1	355.3	193.7	4" PVC	08-07-90	
MSB 1CC[1]	101832.5	48498.0	192.6-187.9	353.0	354.9	355.1	167.0	4" PVC	10-26-90	
MSB 1D[1]	101833.4	48452.2	229.8-210.4	352.8	354.9	355.1	144.5	4" PVC	10-10-90	
MSB 2	101999.2	48741.9	263.0-243.0	350.3	352.3		109.3	4" Steel	11-19-79	01-01-83*
MSB 2A	102028.3	48746.4	252.7-222.7	351.3	352.7	352.8	130.0	4" PVC	01-01-83*	
MSB 2B[1]	101997.9	48748.2	150.3-145.6	352.3	354.6	354.8	209.0	4" PVC	08-30-90	
MSB 2C[1]	101982.5	48749.3	194.7-190.0	352.7	354.7	354.9	164.7	4" PVC	08-30-90	
MSB 2D[1]	102014.0	48755.7	230.1-210.7	351.7	353.8	354.0	143.1	4" PVC	11-16-90	
MSB 3	102181.6	48530.7	255.0-235.0	357.6	359.6		124.6	4" Steel	12-04-79	01-01-83*
MSB 3A	102189.9	48553.7	259.8-229.8	358.2	359.8	360.0	130.0	4" PVC	01-01-83*	
MSB 3B[1]	102191.7	48568.0	145.8-141.1	358.8	361.0	361.2	219.9	4" PVC	09-17-90	
MSB 3C[1]	102189.6	48538.5	193.7-189.0	358.7	360.8	361.0	171.8	4" PVC	09-20-90	
MSB 3D[1]	102188.6	48524.6	230.7-211.2	358.7	360.5	360.8	149.3	4" PVC	09-20-90	
MSB 4	102010.4	48313.8	256.7-236.7	353.1	355.1		118.4	4" Steel	03-21-80	01-01-83*
MSB 4A	101933.4	48313.0	254.9-224.9	353.1	354.9	355.1	130.0	4" PVC	10-08-82	
MSB 4B[1]	101978.3	48312.8	143.1-138.4	353.1	355.3	355.5	216.9	4" PVC	10-03-90	
MSB 4C[1]	101963.2	48313.6	168.1-163.3	353.1	355.2	355.4	191.9	4" PVC	08-23-90	
MSB 4D[1]	102007.5	48311.7	228.4-209.0	353.4	355.6	355.8	146.6	4" PVC	09-28-90	
MSB 5	101768.7	46983.8	247.8-227.8	337.1	339.1		111.3	4" Steel	02-10-81	10-01-82*
MSB 5A[1]	101971.5	46998.7	247.6-217.6	342.2	344.6	344.8	127.0	4" PVC	10-25-82	
MSB 5B[1]	101971.1	46983.6	136.5-131.8	343.5	345.5	345.7	213.7	4" PVC	05-25-90	
MSB 5C[1]	101970.4	46968.6	188.5-183.8	343.5	345.7	345.9	161.9	4" PVC	05-25-90	
MSB 6	101080.1	46462.6	248.4-228.4	337.7	339.7		111.3	4" Steel	02-03-81	10-01-82*
MSB 6A[1]	101133.8	46319.9	241.9-211.9	341.9	343.9	344.1	132.0	4" PVC	10-01-82*	
MSB 6B[1]	101148.5	46321.6	130.3-125.6	342.3	345.3	345.5	219.7	4" PVC	05-09-90	
MSB 6C[1]	101169.1	46324.1	194.5-189.8	342.5	344.2	344.4	154.4	4" PVC	05-10-90	
MSB 7	100730.7	46785.9	250.2-230.2	338.7	340.7		110.5	4" Steel	02-27-81	10-01-82*
MSB 7A[1]	100585.7	46726.1	242.1-212.1	342.1	344.5	344.6	132.4	4" PVC	10-01-82*	
MSB 7B[1]	100597.6	46718.1	147.6-142.8	342.2	344.2	344.4	201.4	4" PVC	04-18-90	
MSB 7C[1]	100609.2	46709.1	200.2-195.5	342.2	344.6	344.8	149.1	4" PVC	04-18-90	
MSB 8	100944.0	47145.4	248.2-228.2	337.4	339.4		111.2	4" Steel	02-24-81	10-01-82*
MSB 8A[1]	100815.1	47293.2	242.5-212.5	342.5	344.2	344.4	131.7	4" PVC	10-01-82*	

(series cont.)

MSB WELL SERIES (cont.)

Well ID	SRS Coordinates North	SRS Coordinates East	Elevations (ft MSL) Screen Zone	Grnd.	TOC	TOS	Eff. Well Depth (ft)	Casing	Installed	Abandoned
MSB 8B[1]	100805.8	47281.9	150.9-146.2	341.9	343.9	344.1	197.7	4" PVC	04-05-90	
MSB 8C[1]	100793.2	47264.6	195.9-191.2	341.9	344.0	344.2	152.8	4" PVC	04-18-90	
MSB 9A[3]	102236.7	48242.5	143.7-138.7	356.7	359.4	359.6	220.7	4" PVC	07-28-81	
MSB 9B[3]	102239.4	48251.7	208.7-203.7	356.7	359.6	359.8	155.9	4" PVC		
MSB 9C[3]	102245.6	48273.0	241.3-221.3	357.3	359.1	359.3	137.8	4" PVC	12-18-81	
MSB 10A[3]	102451.8	47954.4	122.9-117.9	352.9	355.0	355.2	237.1	4" PVC	09-03-81	
MSB 10B[3]	102488.2	47943.1	154.5-149.5	352.7	354.7	354.9	205.2	4" PVC	09-11-81	
MSB 10C[3]	102465.6	47951.1	209.7-205.5	354.0	356.0	356.2	150.5	4" PVC	09-01-81	
MSB 10D	102476.9	47947.4	249.7-229.7	353.5	355.5		125.8	4" PVC	09-09-81	
MSB 11A[3]	102638.9	48577.6	135.4-130.4	363.0	364.9	365.1	234.5	4" PVC	10-14-81	
MSB 11B[3]	102648.9	48578.5	165.6-160.6	362.8	364.8	365.0	204.2	4" PVC	10-09-81	
MSB 11C[3]	102658.6	48579.4	182.4-177.4	363.0	364.9	365.1	187.5	4" PVC	10-13-81	
MSB 11D[3]	102669.5	48579.7	208.3-203.3	363.3	365.2	365.4	161.9	4" PVC	10-15-81	
MSB 11E[3]	102678.5	48579.6	250.9-230.9	363.4	365.2		134.3	4" PVC	10-16-81	
MSB 11F[3]	102629.3	48577.0	242.5-222.5	363.2	364.8	365.0	142.3	4" PVC	12-01-81	
MSB 12A[3]	102283.2	47138.2	120.9-115.9	345.9	347.8	348.1	231.9	4" PVC	10-29-81	
MSB 12B[3]	102251.8	47139.6	161.2-156.2	346.5	348.4	348.7	192.2	4" PVC	10-14-81	
MSB 12C[3]	102274.4	47138.4	182.9-177.9	346.0	347.9	348.2	170.0	4" PVC	10-19-81	
MSB 12D[3]	102262.2	47139.7	244.3-224.3	346.3	348.1	348.3	123.8	4" PVC	10-05-81	
MSB 12TA[3]	102266.7	47127.3	(103.7-113.7)	346.3	348.5	348.7	462.2	4" Steel	12-01-81	
MSB 12TB[3]	102260.1	47133.0	13.7-(6.3)	346.7	348.9	349.1	355.2	4" Steel	12-01-81	
MSB 13A[1]	101725.7	47525.4	134.9-129.9	343.3	345.2	345.4	215.3	4" PVC	10-22-81	
MSB 13B[1]	101735.7	47523.5	176.2-171.2	343.7	345.6	345.8	174.4	4" PVC	10-28-81	
MSB 13C[1]	101745.7	47521.9	242.6-222.6	343.6	345.7		123.1	4" PVC	10-07-81	
MSB 13CC[1]	101728.8	47525.7	196.8-192.0	344.8	346.9	347.1	154.9	4" PVC	11-13-90	
MSB 13D[1]	101778.1	47517.5	231.5-211.5	345.5	347.7	347.9	136.2	4" PVC	08-23-90	
MSB 14A[3]	101629.5	48521.9	164.5-144.5	346.5	348.3	348.5	203.8	4" PVC	10-19-81	
MSB 14B[3]	101639.0	48519.1	193.7-188.7	346.7	348.7	348.9	160.0	4" PVC	10-20-81	
MSB 14C[3]	101648.6	48517.3	243.7-223.7	347.0	348.7	348.9	125.0	4" PVC	10-09-81	
MSB 15A[3]	102983.5	48827.0	167.2-162.2	365.2	367.2	367.5	205.0	3.75" PVC	11-09-81	
MSB 15AA[3]	102953.2	48818.5	147.4-142.7	367.4	369.5	369.7	226.8	4" PVC	02-20-89	
MSB 15C[3]	103002.1	48834.0	260.4-240.4	364.6	366.6		126.2	3.75" PVC	11-10-81	
MSB 15D[3]	102971.2	48827.5	241.7-222.2	366.7	368.8	369.1	146.6	4" PVC	09-06-88	
MSB 16A[3]	103693.9	48965.1	166.2-161.2	364.9	366.7	366.9	205.5	3.75" PVC	11-16-81	
MSB 16C[3]	103714.1	48970.5	244.0-224.0	365.0	366.6	366.8	142.6	3.75" PVC	12-09-81	
MSB 17A[3]	101976.6	46245.7	159.6-154.6	356.3	358.0	358.2	203.4	3.75" PVC	11-02-81	
MSB 17B[3]	101994.6	46237.7	190.0-185.0	356.4	357.9	358.1	172.9	3.75" PVC	12-16-81	
MSB 17BB[3]	102009.5	46220.8	137.6-132.9	357.6	359.3	359.6	226.4	4" PVC	01-09-88	
MSB 17C[3]	102004.6	46234.3	253.3-233.3	356.3	358.1		124.8	3.75" PVC	11-03-81	
MSB 17D[3]	102056.9	46226.2	233.1-213.6	358.1	360.2	360.5	146.6	4" PVC	09-16-88	
MSB 18A[3]	100416.1	46110.4	162.3-157.3	338.3	340.2	340.4	182.9	3.75" PVC	12-09-81	
MSB 18B[3]	100424.1	46115.7	197.0-192.0	338.5	340.3	340.5	148.3	3.75" PVC	12-01-81	
MSB 18C[3]	100430.9	46121.4	227.3-207.3	338.5	340.6		133.3	4" PVC	12-01-81	
MSB 19A[3]	100983.0	50934.4	119.6-114.6	298.1	299.5	299.7	184.9	3.75" PVC	12-08-81	
MSB 19B[3]	100999.3	50934.8	147.4-142.4	298.2	299.9	300.1	157.5	3.75" PVC	12-11-81	
MSB 19C[3]	100992.1	50942.4	218.1-198.1	298.1	300.2	300.4	102.1	3.75" PVC	12-09-81	
MSB 20A[3]	103545.1	46060.5	161.2-156.2	351.9	354.0	354.2	197.8	3.75" PVC	11-20-81	
MSB 20C[3]	103556.3	46088.8	232.4-212.4	351.2	353.3	353.5	140.9	3.75" PVC	11-23-81	
MSB 21A[3]	103967.0	47217.2	157.8-152.8	351.2	353.4	353.6	200.6	3.75" PVC	11-19-81	
MSB 21B[3]	104000.1	47271.8	147.5-142.8	353.5	355.3	355.6	212.5	4" PVC	02-20-89	
MSB 21C[3]	103973.0	47234.6	231.8-211.8	351.6	353.4	353.6	141.6	3.75" PVC	11-23-81	
MSB 21TA[3]	103980.9	47218.2	24.0-18.7	352.7	354.7		336.0	4" CS	12-01-81	
MSB 22[1]	102186.5	48508.8	241.7-221.7	356.7	359.0	359.2	137.3	4" PVC	06-01-82	
MSB 23[3]	104312.0	49294.0	250.4-230.4	370.4	371.8		141.4	4" PVC	08-01-82	
MSB 23A	104314.9	49290.7	62.4-52.4	370.5	371.5		319.1	4" PVC	03-22-83	09-30-88
MSB 23B[3]	104336.6	49286.4	176.1-171.1	370.1	371.6		200.5	4" PVC	02-16-83	
MSB 23TA[3]	104298.8	54225.8	65.4-60.4	370.4	372.9		312.5	4" Steel		
MSB 24[3]	104614.4	49842.9	243.9-223.9	378.9	380.2	380.5	156.3	4" PVC	09-22-82	
MSB 24A[3]	104625.3	49845.3	178.8-168.8	379.9	381.6	381.8	212.8	4" PVC	02-07-83	
MSB 25[3]	103498.8	49668.9	244.7-224.7	364.7	366.9	367.2	142.2	4" PVC	08-01-82	
MSB 25A[3]	103504.8	49657.9	169.7-159.7	364.7	366.4	366.6	206.7	4" PVC	02-02-83	
MSB 26[3]	104612.8	48941.7	240.5-220.5	359.5	361.6	361.9	141.1	4" PVC	08-01-82	
MSB 26A[3]	104602.3	48440.7	179.2-169.2	359.2	360.9	361.1	191.7	4" PVC	01-12-83	
MSB 26B[3]	104646.7	48944.6	137.2-132.4	361.0	363.2	363.7	230.8	4" PVC	02-13-89	

(series cont.)

MSB WELL SERIES (cont.)

Well ID	SRS Coordinates North	SRS Coordinates East	Elevations (ft MSL) Screen Zone	Grnd.	TOC	TOS	Eff. Well Depth (ft)	Casing	Installed	Abandoned
MSB 27[3]	104972.8	49487.7	244.0-234.0	374.0	375.5	375.7	141.5	4" PVC	08-01-82	
MSB 27A[3]	104962.8	49487.8	203.8-193.8	373.8	375.2	375.4	181.4	4" PVC	01-11-83	
MSB 27B[3]	104940.3	49486.4	169.9-164.4	374.7	376.8	377.0	212.4	4" PVC	12-12-84^	
MSB 27TA[3]	104951.4	49486.5	55.9-50.6	374.5	376.6	376.8	326.0	4" CS	10-10-84^	
MSB 28[3]	104941.8	48517.3	230.6-210.6	352.6	354.4	354.6	143.8	4" PVC	08-01-82	
MSB 28A[3]	104947.7	48521.9	157.6-152.6	352.6	354.2	354.4	201.6	4" PVC	01-14-83	
MSB 29A[2,3]	107326.8	51236.4	124.5-118.9	363.2	365.4	365.6	246.5	4" PVC	03-22-85^	
MSB 29B[2,3]	107319.3	51217.5	153.3-147.7	362.9	365.2	365.4	217.5	4" PVC	12-07-84^	
MSB 29C[2,3]	107315.0	51206.6	181.2-175.6	362.9	365.2	365.4	189.6	4" PVC	12-12-84^	
MSB 29D[2,3]	107323.3	51226.9	229.4-208.8	362.9	365.1	365.3	156.2	4" PVC	12-18-84^	
MSB 29DD	107311.4	51191.3	250.6-230.6	362.6	364.6		134.0	2" PVC	08-23-88	
MSB 29TA[2,3]	107330.4	51245.7	65.6-60.3	363.2	365.2	365.4	304.9	4" CS	09-27-84^	
MSB 30A[3]	105727.4	48004.1	36.6-26.6	352.6	354.6	354.8	328.0	4" PVC	03-29-83	
MSB 30AA[3]	105715.7	47970.5	97.6-92.0	351.0	352.6	352.8	260.6	4" PVC	01-25-85^	
MSB 30B[3]	105719.9	47981.8	129.9-124.3	351.4	353.1	353.3	228.8	4" PVC	04-04-85^	
MSB 30C[3]	105731.1	48013.7	237.2-217.2	352.2	354.9	355.1	137.7	4" PVC	03-31-83	
MSB 30CC[3]	105724.2	47993.3	165.3-159.7	351.6	353.7	353.9	194.0	4" PVC	01-16-84^	
MSB 31A[3]	101979.3	50100.2	22.0-12.0	346.0	347.2	347.4	335.2	4" PVC		
MSB 31B[3]	101981.3	50078.7	157.2-152.2	346.2	347.5	347.7	195.3	4" PVC	05-03-83	
MSB 31C[3]	101979.6	50089.9	236.0-216.0	346.0	347.3	347.5	131.3	4" PVC	05-05-83	
MSB 31CC[3]	101983.1	50067.9	181.6-176.9	346.8	348.8	349.1	171.9	4" PVC	02-27-89	
MSB 32[3]	99655.6	52733.9	217.7-197.7	252.7	255.3	255.5	57.6	4" PVC	04-14-83	
MSB 33[3]	98031.0	51736.3	229.3-209.3	254.3	256.6	256.9	47.3	4" PVC	04-28-83	
MSB 33A[3]	98006.7	51738.0	89.9-84.3	253.5	255.4	255.6	171.1	4" PVC	02-07-85^	
MSB 33B[3]	97995.9	51741.9	127.9-122.3	253.3	255.2	255.4	132.9	4" PVC	01-29-85^	
MSB 33C[3]	97984.8	51746.7	172.8-167.2	253.0	255.3	255.5	88.1	4" PVC	02-08-85^	
MSB 33TA[3]	98018.2	51734.0	24.9-19.7	253.5	255.5	255.7	235.8	4" CS	01-17-85^	
MSB 34A[3]	104954.9	50534.9	118.3-113.3	381.8	383.2	383.4	269.9	4" PVC		
MSB 34B[3]	104944.7	50534.9	186.8-181.8	381.8	383.1	383.3	201.3	4" PVC		
MSB 34C[3]	104934.1	50535.5	240.7-220.7	381.7	383.2	383.4	162.5	4" PVC		
MSB 34TA[3]	104905.8	50536.6	(92.7-102.7)	381.0	382.5	382.7	485.2	4" Steel		
MSB 34TB[3]	104891.6	50537.9	75.8-65.8	381.8	382.8	383.0	317.0	4" Steel		
MSB 35A[3]	102098.0	50945.2	130.8-125.2	349.0	351.1	351.3	225.9	4" PVC	03-05-85^	
MSB 35B[3]	102110.8	50947.9	171.0-165.4	349.5	351.8	352.0	186.4	4" PVC	02-04-85^	
MSB 35D[3]	102122.4	50949.7	256.2-235.5	349.7	352.1	352.3	116.6	4" PVC	02-07-85^	
MSB 35TA[3]	102101.6	50919.6	40.1-34.8	348.4	350.4	350.6	315.6	4" CS	11-02-84^	Yes
MSB 36A[3]	100511.3	49514.9	101.9-96.3	338.6	340.6	340.8	244.3	4" PVC	02-20-85^	
MSB 36B[3]	100514.9	49526.3	164.8-159.2	338.7	340.7	340.9	181.5	4" PVC	01-25-85^	
MSB 36C[3]	100518.3	49537.2	194.8-189.2	339.2	340.8	341.0	151.6	4" PVC	01-29-85^	
MSB 36D[3]	100521.7	49548.3	249.7-229.0	339.5	341.5	341.7	112.5	4" PVC	01-31-85^	
MSB 36TA[3]	100507.7	49503.0	55.0-50.0	338.4	340.6	340.8	290.6	4" CS	11-21-84^	
MSB 37A[3]	105295.0	51439.8	74.5-68.9	380.8	383.1	383.3	314.2	4" PVC	03-12-85^	
MSB 37B[3]	105289.5	51450.0	143.7-138.1	380.4	382.8	383.0	244.7	4" PVC	01-03-85^	
MSB 37C[3]	105283.2	51439.8	181.5-175.9	380.9	383.1	383.3	207.2	4" PVC	02-07-85^	
MSB 37D[3]	105271.0	51440.3	246.4-225.7	380.9	382.8		157.1	4" PVC	02-01-85^	Yes
MSB 37TA[3]	105301.3	51449.8	36.9-31.6	380.2	382.4	382.6	350.8	4" CS	11-07-84^	Yes
MSB 38B[3]	102360.8	49746.1	144.0-139.3	354.5	356.6	356.8	217.3	4" PVC	10-19-88	
MSB 38C[3]	102373.1	49762.0	166.5-161.8	354.3	356.3	356.8	194.5	4" PVC	10-20-88	
MSB 38D[3]	102385.6	49777.8	237.9-218.4	353.9	356.0	356.6	137.6	4" PVC	09-16-88	
MSB 38TA[3]	102434.9	49810.4	30.8-25.6	354.5	356.7	356.9	331.1	4" CS	10-25-84^	
MSB 39A[3]	100837.6	48367.3	112.8-107.2	339.7	341.6	341.8	234.4	4" PVC	03-08-85^	
MSB 39B[3]	100844.6	48376.9	150.7-145.1	339.6	341.8	342.0	196.7	4" PVC	01-07-85^	
MSB 39C[3]	100852.1	48386.7	200.6-195.0	339.7	341.5	341.7	146.5	4" PVC	01-01-85^	
MSB 39D[3]	100858.7	48396.0	240.5-219.9	339.7	341.7	341.9	121.8	4" PVC	01-14-85^	
MSB 39TA[3]	100830.6	48357.7	50.9-45.7	339.6	341.8	342.0	296.1	4" CS	10-04-84^	
MSB 40A[3]	97672.8	48279.4	117.7-112.1	319.2	321.2	321.4	209.1	4" PVC	03-01-85^	
MSB 40B[3]	97685.0	48281.6	155.8-150.2	319.7	321.7	321.9	171.5	4" PVC	01-31-85^	
MSB 40C[3]	97697.8	48283.5	192.8-187.2	320.5	322.1	322.3	134.9	4" PVC	02-04-85^	
MSB 40D[3]	97709.3	48285.1	237.0-216.4	320.9	322.9	323.1	106.5	4" PVC	02-07-85^	
MSB 40TA[3]	97660.4	48277.2	30.7-25.5	319.0	320.8	321.0	295.3	4" CS	11-30-84^	
MSB 41A[3]	102184.4	53424.1	89.1-83.5	321.9	323.8	324.0	240.3	4" PVC	12-13-84^	
MSB 41B[3]	102194.5	53417.8	115.0-109.4	322.2	324.0	324.2	214.6	4" PVC	02-25-85^	
MSB 41C[3]	102203.9	53410.6	152.8-147.2	322.5	324.6	324.8	177.4	4" PVC	02-11-85^	
MSB 41D[3]	102213.4	53403.7	247.7-227.0	322.8	324.9	325.1	98.0	4" PVC	02-13-85^	

(series cont.)

MSB WELL SERIES (cont.)

Well ID	SRS Coordinates North	SRS Coordinates East	Elevations (ft MSL) Screen Zone	Grnd.	TOC	TOS	Eff. Well Depth (ft)	Casing	Installed	Abandoned
MSB 41TA[3]	102176.5	53429.7	28.1-22.9	321.7	323.7	323.9	300.8	4" CS	01-11-85^	
MSB 42A[3]	104557.9	51582.3	130.8-125.2	374.5	376.6	376.8	251.4	4" PVC	03-19-85^	
MSB 42B[3]	104569.8	51582.8	167.8-162.2	374.4	376.5	376.7	214.3	4" PVC	01-16-85^	
MSB 42C[3]	104581.9	51582.8	205.8-200.2	374.4	37[illegible]	376.7	176.3	4" PVC	01-24-85^	
MSB 42D[3]	104595.2	51582.5	248.7-228.2	374.3	376.5		148.3	4" PVC	01-30-85^	
MSB 42TA[3]	104545.6	51581.7	47.4-42.1	374.6	376.7	376.9	334.6	4" CS	10-31-84^	
MSB 43A[2,3]	107275.3	49293.7	141.8-136.2	355.6	357.9	358.1	221.7	4" PVC	04-01-85^	
MSB 43B[2,3]	107274.6	49311.8	176.7-171.1	355.7	358.0	358.2	186.9	4" PVC	12-12-84^	
MSB 43D[2,3]	107274.2	49322.0	221.6-201.0	356.0	357.5	357.7	156.5	4" PVC	01-03-85^	
MSB 43DD	107273.0	49341.2	243.4-223.3	356.4	358.1		134.8	2" PVC	08-23-88	
MSB 43TA[2,3]	107275.8	49281.8	41.9-36.7	355.4	357.6	357.8	320.9	4" CS	09-25-84^	
MSB 44A[3]	103296.5	51106.9	134.1-124.1	373.9	376.9	377.1	252.8	4" PVC		
MSB 44B[3]	103296.2	51096.4	184.1-174.1	374.1	377.1	377.3	203.0	4" PVC		
MSB 44C[3]	103296.3	51106.6	239.9-229.9	374.9	377.9		148.0	2" PVC		
MSB 45A[3]	103998.1	50554.7	138.9-128.9	378.1	381.1	381.3	252.2	4" PVC		
MSB 45B[3]	103987.9	50555.3	189.8-179.8	378.1	381.1	381.3	201.3	4" PVC		
MSB 45C[3]	103997.7	50554.7	243.4-233.1	378.1	381.1		148.0	2" PVC		
MSB 46A[3]	103098.6	50548.3	129.7-119.7	369.7	372.7	372.9	253.0	4" PVC		
MSB 46B[3]	103102.4	50557.5	189.7-179.7	370.7	373.7	373.9	194.0	4" PVC		
MSB 46C[3]	103098.5	50548.7	246.8-236.8	369.8	372.8		136.0	2" PVC		
MSB 47B[3]	106978.5	52207.2	171.1-165.5	366.3	369.0	369.2	203.5	4" PVC	07-10-87	
MSB 47BB[3]	106999.7	52234.4	120.6-115.9	366.6	369.1	369.3	253.2	4" PVC	10-16-89	
MSB 47C[3]	106969.2	52195.5	202.4-196.8	366.7	369.3	369.5	172.5	4" PVC	07-14-87	
MSB 47D[3]	106960.1	52184.0	246.1-226.5	366.6	369.2	369.4	142.7	4" PVC	08-07-87	
MSB 47TA[3]	106987.7	52219.0	55.2-50.2	366.3	369.0	369.2	318.8	4" CS	06-22-87	
MSB 48A[3]	107936.6	54099.8	129.9-125.2	359.9	362.2	362.4	237.0	4" PVC	01-12-90	
MSB 48B[3]	107945.0	54112.2	158.8-154.1	359.8	361.9	362.1	207.8	4" PVC	01-16-90	
MSB 48C[3]	107917.5	54077.0	180.8-176.0	360.8	362.9	363.1	186.9	4" PVC	05-25-89	
MSB 48D[3]	107914.4	54056.3	243.4-221.9	360.4	363.2	363.4	141.3	4" PVC		
MSB 48TA[3]	107925.8	54089.2	108.4-103.1	360.4	362.4	362.7	259.3	**	01-15-90	
MSB 49A[3]	99759.0	45864.6	77.4-72.7	333.4	335.4	335.7	262.7	4" PVC	01-20-89	
MSB 49B[3]	99737.8	45868.2	116.2-110.6	331.6	334.8	335.5	224.2	4" PVC	07-31-87	
MSB 49D[3]	99724.9	45856.4	236.0-216.3	331.5	334.2	334.4	117.9	4" PVC	08-10-87	
MSB 50B[3]	96433.0	51053.5	154.8-149.2	221.0	224.0	224.2	74.8	4" PVC	05-20-87	
MSB 50D[3]	96416.7	51044.1	210.9-190.8	220.5	223.5	223.7	32.7	4" PVC	08-04-87	
MSB 51B[3]	96992.7	52818.0	159.9-154.3	260.8	263.5	263.7	109.2	4" PVC	05-26-87	
MSB 51D[3]	97015.7	52816.2	218.8-199.1	259.8	262.5	262.7	63.4	4" PVC	08-31-87	
MSB 51DD	97006.2	52830.3	235.8-216.2	261.0	263.3		47.1	4" PVC	08-04-87	
MSB 52B[3]	103077.7	53418.4	171.3-165.7	319.2	321.9	322.1	156.2	4" PVC	07-21-87	
MSB 52D[3]	103062.7	53416.8	251.4-231.7	319.2	321.8	322.0	90.1	4" PVC	08-06-87	
MSB 53B[3]	106443.6	54574.3	152.6-147.9	342.6	344.6	344.9	196.7	4" PVC	02-07-89	
MSB 53C[3]	106456.2	54540.5	192.9-188.1	342.9	345.5	345.7	157.4	4" PVC	03-12-87	
MSB 53D[3]	106448.2	54553.1	244.6-223.3	342.6	345.1	345.3	121.8	4" PVC		
MSB 54B[3]	108446.8	52970.5	136.5-130.9	370.9	373.7	373.9	242.8	PVC	07-24-87	
MSB 54C[3]	108447.4	52955.7	175.9-170.3	371.0	373.7	373.9	203.4	4" PVC	07-28-87	
MSB 54D[3]	108461.5	52984.5	244.5-223.5	371.1	374.0	374.2	150.5	4" PVC		
MSB 54TA[3]	108446.3	52985.8	81.0-75.4	371.0	373.8	374.0	298.4	CS	07-22-87	
MSB 55B[3]	108342.4	52006.2	152.9-148.2	366.9	368.9	369.1	220.7	4" PVC	01-03-90	
MSB 55C[3]	108324.6	52029.7	189.4-184.7	367.4	369.5	369.7	184.8	4" PVC	04-28-89	
MSB 55D[3]	108391.4	52032.5	245.5-224.3	365.5	368.4	368.6	144.1	4" PVC		
MSB 55HC[3]	108338.7	52020.1	218.9-214.2	366.9	368.8	369.0	154.6	4" PVC	10-06-90	
MSB 55TA[3]	108322.8	52014.7	91.7-86.3	366.7	368.8	369.0	282.5	**	12-06-89	
MSB 56D[3]	108463.5	44207.9	232.[illegible] 210.9	277.2	279.8	280.0	68.9	4" PVC		
MSB 57D[1]	101829.5	48701.5	229.6-210.1	354.1	356.2	356.4	146.1	4" PVC	10-26-90	
MSB 58D[1]	102200.6	48693.5	230.6-211.2	355.9	357.9	358.1	146.7	4" PVC	10-26-90	
MSB 59D[1]	102182.2	48314.8	229.3-209.9	357.3	359.3	359.5	149.4	4" PVC	09-25-90	
MSB 60D[1]	101835.5	48326.8	228.3-208.9	352.3	354.5	354.7	145.6	4" PVC	10-05-90	
MSB 61C[3]	106091.1	55406.6	180.1-174.5	314.9	317.6	317.8	143.1	4" PVC	04-14-87	
MSB 61D[3]	106094.6	55390.6	234.8-214.9	315.7	318.1	318.3	103.2	4" PVC	08-06-87	
MSB 62B[1]	101865.3	47906.8	141.0-136.3	347.0	349.1	349.3	212.8	4" PVC	11-15-90	
MSB 62C[1]	101857.2	47895.0	190.0-185.2	347.0	349.1	3[illegible].3	163.9	4" PVC	11-26-90	
MSB 62D[1]	101849.0	47882.9	231.9-212.4	347.4	349.5	349.7	137.1	4" PVC	11-26-90	
MSB 63B[1]	101184.4	47861.0	140.9-136.2	344.9	347.0	347.2	210.8	4" PVC	03-21-90	
MSB 63C[1]	101174.6	47849.2	195.8-191.1	344.8	347.1	347.5	156.0	4" PVC	03-23-90	

(series cont.)

MSB WELL SERIES (cont.)

Well ID	SRS Coordinates North	SRS Coordinates East	Elevations (ft MSL) Screen Zone	Grnd.	TOC	TOS	Eff. Well Depth (ft)	Casing	Installed	Abandoned
MSB 63D[1]	101165.2	47837.4	232.8-212.8	344.8	346.8	347.0	134.0	4" PVC	07-23-90	
MSB 64B[1]	101831.0	46579.7	124.6-119.9	346.6	348.7	348.9	228.8	4" PVC	02-28-90	
MSB 64C[1]	101842.9	46589.2	181.5-176.8	346.5	348.7	349.0	171.9	4" PVC	03-12-90	
MSB 64D[1]	101854.8	46598.5	230.5-210.5	347.0	349.0	349.2	138.5	4" PVC	07-23-90	
MSB 65D[3]	101915.5	49413.7	244.2-224.7	347.4	349.5	349.7	124.8	4" PVC	10-12-88	
MSB 66B[3]	105842.0	51064.6	144.0-139.3	381.5	383.5	383.8	244.2	4" PVC	11-17-88	
MSB 66C[3]	105842.1	51053.5	171.0-166.3	381.5	383.5	383.8	217.2	4" PVC	11-28-88	
MSB 66D[3]	105841.8	51044.0	249.5-219.4	381.6	383.3	383.4	163.9	4" PVC	12-21-88	
MSB 66TA[3]	105842.6	51096.7	35.7-31.0	380.7	382.8	383.1	351.8	**	12-21-88	
MSB 67B[3]	106842.0	51989.6	134.9-130.1	362.7	365.1	365.6	235.0	4" PVC	11-09-88	
MSB 67C[3]	106819.8	51988.6	174.9-170.1	362.7	364.8	365.1	194.7	4" PVC	11-11-88	
MSB 67D[3]	106830.7	51971.5	241.0-221.5	363.1	365.0	365.6	143.5	4" PVC	11-11-88	
MSB 68B[3]	106744.9	52308.5	133.0-128.3	355.0	356.9	357.2	228.6	4" PVC	12-01-88	
MSB 68C[3]	106730.5	52304.9	171.7-167.0	354.7	356.7	357.2	189.7	4" PVC	12-14-88	
MSB 68D[3]	106741.4	52293.6	239.9-220.4	354.9	357.0	357.5	136.6	4" PVC	12-06-88	
MSB 69B[3]	107776.1	52432.9	144.7-140.0	379.7	381.7	381.9	241.7	4" PVC	01-26-89	
MSB 69C[3]	107780.1	52447.5	175.7-171.0	379.7	381.8	382.1	210.8	4" PVC	01-31-89	
MSB 69D[3]	107784.3	52462.0	239.9-220.4	379.9	382.2	382.4	161.8	4" PVC	02-01-89	
MSB 69TA[3]	107772.5	52418.4	80.4-74.7	379.4	381.5	382.1	306.8	**	01-26-89	
MSB 70C[3]	101785.2	45012.0	179.2-174.5	360.2	362.2	362.4	187.7	4" PVC	08-29-88	
MSB 70D[3]	101781.8	44997.3	228.6-208.5	360.6	362.5	362.8	154.0	4" PVC	07-23-90	
MSB 71B[3]	103801.6	44054.7	136.2-131.4	343.2	345.1	345.3	213.7	4" PVC	10-28-88	
MSB 72B[3]	96387.6	48350.3	156.6-151.9	326.6	328.2	328.4	176.3	4" PVC	01-31-89	
MSB 73B[3]	99270.3	45694.0	136.2-131.5	338.2	340.4	340.6	208.9	4" PVC	02-03-89	
MSB 74B[3]	99197.4	50443.2	147.5-142.8	312.5	314.5	314.8	171.7	4" PVC	11-01-89	
MSB 74C[3]	99191.1	50457.1	177.8-173.1	312.8	315.0	315.2	141.9	4" PVC	11-09-89	
MSB 74D[3]	99185.3	50469.7	237.1-217.1	313.1	315.1	315.3	98.0	4" PVC	11-09-89	
MSB 75B[3]	98937.4	48875.5	161.6-156.8	324.6	326.7	326.9	169.9	4" PVC	11-17-89	
MSB 75C[3]	98942.3	48859.7	193.4-188.7	325.4	327.5	327.9	138.8	4" PVC	11-21-89	
MSB 76C[3]	103061.6	45344.0	186.8-182.1	350.8	352.8	353.0	170.7	4" PVC	02-06-90	
MSB 77B[3]	107065.8	54217.4	145.6-140.9	355.6	357.7	357.9	216.8	4" PVC	07-10-90	
MSB 77C[3]	107078.3	54225.9	173.7-169.0	355.7	357.7	357.8	188.7	4" PVC	07-10-90	
MSB 77D[3]	107090.7	54233.4	236.7-216.7	355.7	357.8	358.1	141.1	4" PVC	07-12-90	
MSB 77TA[3]	107053.8	54208.9	83.4-78.1	355.4	357.4	357.6	279.3	**	07-05-90	
MSB 78D[3]	103643.8	45482.2	225.9-206.5	361.5	363.6	363.8	157.1	4" PVC	10-23-90	
MSB 79B[3]	99296.9	47300.2	140.9-136.2	345.9	348.0	348.1	211.8	4" PVC	12-04-89	
MSB 79C[3]	99290.2	47286.8	199.6-194.9	345.6	347.8	348.0	152.9	4" PVC	01-03-90	
MSB 81B[3]	103762.7	55230.4	146.3-141.6	265.3	267.2	267.4	125.6	4" PVC	06-04-90	
MSB 82A[3]	107529.5	51978.4	126.3-121.6	372.3	374.5	374.7	252.9	4" PVC	08-14-90	
MSB 82B[3]	107533.4	51993.3	148.4-143.7	372.4	374.4	374.6	230.7	4" PVC	08-14-90	
MSB 82C[3]	107521.9	51949.4	177.9-173.2	371.9	374.0	374.3	200.8	4" PVC	05-15-89	
MSB 82D[3]	107518.1	51934.6	237.1-217.0	371.6	373.7	374.0	156.7	4" PVC	08-06-90	
MSB 82TA[3]	107525.7	51964.2	94.0-88.6	372.0	373.8	374.1	285.2	**	08-06-90	
MSB 83B[3]	108426.7	52421.4	146.5-141.8	370.0	372.0	372.1	230.2	4" PVC	12-17-90	
MSB 83C[3]	108405.3	52384.7	183.0-178.2	370.0	372.1	372.4	193.9	4" PVC	05-10-89	
MSB 83D[3]	108418.4	52391.2	236.3-216.9	369.5	371.7	371.9	154.8	4" PVC	11-16-90	
MSB 83TA[3]	108416.3	52410.9	75.8-70.3	369.8	371.8	372.0	301.5	**	12-14-90	
MSB 84C[3]	108967.9	51973.7	195.0-190.3	360.0	362.0	362.4	171.7	4" PVC	05-04-89	
MSB 85B[3]	107827.0	53122.7	137.8-133.1	378.8	380.8	381.0	247.7	4" PVC	01-24-90	
MSB 85C[3]	107835.2	53151.4	174.1-169.3	379.1	381.4	381.6	212.1	4" PVC	05-19-89	
MSB 85D[3]	107822.8	53108.8	236.8-216.7	379.3	381.4	381.6	164.7	4" PVC	08-23-90	
MSB 85TA[3]	107831.2	53137.2	88.7-83.3	378.9	381.0	381.2	297.7	4" Steel	01-02-90	
MSB 86C[3]	108500.4	53560.5	165.2-160.5	355.2	357.4	357.6	196.9	4" PVC	10-13-89	

Notes: During initial development of **MSB 66D**, formation sediments and gravel pack seeped into the well, indicating that the upper screen or lower casing had broken. A 2-in. PVC casing was installed inside the 4-in. casing to salvage the well.

According to Geraghty & Miller (1986), three wells were abandoned and replaced during the installation of monitoring wells in the A and M areas. The original **MSB 35TA** was abandoned after grout entered the screen zone. The original **MSB 37TA** was abandoned "as a result of possible squeezing clays and/or driller's error." The original **MSB 37D** was abandoned due to the probability of grout entering the screen zone.

(series cont.)

MSB WELL SERIES (cont.)

The Screen Zone Elevations in parentheses are in feet below MSL.

[1] Point-of-compliance (POC) well for the M-Area HWMF, comprising the M-Area Settling Basin (904-51G), Lost Lake (904-112G), an overflow ditch, and a seepage area.

[2] Background well for the M-Area HWMF, comprising the M-Area Settling Basin (904-51G), Lost Lake (904-112G), an overflow ditch, and a seepage area.

[3] Plume definition well also required by the SRS Hazardous Waste Permit.

^ The installed dates for these wells are the dates on the casing tally sheets in Geraghty & Miller (1986).

MSB 35TA, 37D, and **37TA** are abandoned, according to Geraghty & Miller (1986). Abandon dates are not available.

** **MSB 48TA, 55TA, 77TA** and **82TA** have 4-in. CS casing inside 12-in. CS casing. **MSB 66TA** has 4-in. PVC casing, inside 8-in. CS intermediate casing, inside 12-in. CS surface casing. **MSB 69TA** and **83TA** have 4-in. PVC casing inside 12-in. steel casing. All screens are SS.

MSB 29DD and **43DD** are piezometers.

MVC WELL SERIES

Description: M-Area Vadose Zone Vapor Probes
Bldg. or Fac. Number: Not applicable
Map: Figure A-18

Well ID	SRS Coordinates North	SRS Coordinates East	Elevations (ft MSL) Screen Zone	Grnd.	TOC	TOS	Eff. Well Depth (ft)	Casing	Installed	Abandoned
MVC 1A	104275.2	49331.5	245.9-240.9	371.0	373.0		132.1	1" PVC	10-04-90	
MVC 1B	104275.2	49331.5	301.0-296.0	371.0	373.0		77.0	1" PVC	10-05-90	
MVC 1C	104275.2	49331.5	321.0-316.0	371.0	373.0		57.0	1" PVC	10-05-90	
MVC 2A	101970.0	50060.2	244.5-239.5	346.5	348.6		109.1	1" PVC	09-13-90	
MVC 2B	101970.0	50060.2	278.7-273.7	346.5	348.6		74.9	1" PVC	09-13-90	
MVC 2C	101970.0	50060.2	302.0-297.0	346.5	348.6		51.6	1" PVC	09-17-90	
MVC 3A	101833.9	50120.4	240.7-235.7	342.7	344.7		109.0	1" PVC	09-21-90	
MVC 3B	101833.9	50120.4	277.7-272.7	342.7	344.7		72.0	1" PVC	09-24-90	
MVC 3C	101833.9	50120.4	294.7-289.7	342.7	344.7		55.0	1" PVC	09-24-90	

Notes: Each cluster in the **MVC** series is comprised of one borehole with three vapor probes installed inside. The "A" wells are deep probes, the "B" wells are intermediate probes, and the "C" wells are shallow probes. All screens are SS.

MVE WELL SERIES

Description: M-Area Vadose Zone Extraction Wells
Bldg. or Fac. Number: Not applicable
Map: Figure A-18

Well ID	SRS Coordinates North	SRS Coordinates East	Elevations (ft MSL) Screen Zone	Grnd.	TOC	TOS	Eff. Well Depth (ft)	Casing	Installed	Abandoned
MVE 1	104319.1	49357.2	336.2-235.7	370.7	372.8		137.1	4" Steel	10-31-90	
MVE 2	104318.5	49307.2	341.8-237.8	370.6	372.9		135.1	4" Steel	10-18-90	
MVE 3	104407.0	49332.2	303.0-202.5	336.4	371.9		169.4	4" Steel	11-02-90	
MVE 4	102009.1	49964.6	293.9-232.5	347.5	350.0		117.5	4" CS	09-19-90	

MWD WELL SERIES

Description: Potential Hazardous Waste/Mixed Waste Disposal Facility
Bldg. or Fac. Number: Not applicable
Map: Figure A-23

Well ID	SRS Coordinates North	SRS Coordinates East	Elevations (ft MSL) Screen Zone	Grnd.	TOC	TOS	Eff. Well Depth (ft)	Casing	Installed	Abandoned
MWD 1A	69592.8	75121.9	122.5-57.4	327.5	329.5		272.1	4" PVC	05-26-88	
MWD 1B	69611.8	75114.1	133.8-131.6	327.4	329.6		198.0	4" PVC	05-18-88	
MWD 1C	69607.6	75127.8	207.0-172.0 167.0-157.0	327.0	328.6		171.6	4" PVC	04-11-88	
MWD 1D	69598.7	75108.1	272.9-227.8	327.9	330.0		102.2	4" PVC	04-06-88	
MWD 2A	69768.8	75241.1	122.7-57.5	322.7	324.4		266.9	4" PVC	04-26-88	
MWD 2C	69771.5	75255.5	202.5-152.4	322.5	324.3		171.9	4" PVC	04-14-88	
MWD 2D	69761.4	75266.6	267.5-247.5	322.5	324.6		77.1	4" PVC	05-09-88	
MWD 3A	69839.4	74755.5	123.7-103.7	328.7	330.8		227.1	4" PVC	05-10-88	
MWD 5A	69234.7	75490.8	122.0-56.9	322.6	324.6		267.7	4" PVC	05-06-88	
MWD 5C	69226.8	75500.2	202.6-152.5	322.8	325.1		172.6	4" PVC	04-25-88	
MWD 5D	69220.3	75486.6	269.5-249.5	323.0	324.9		75.4	4" PVC	04-01-88	
MWD 8	70074.0	75101.5	273.7-253.7	323.7	325.8		72.1	4" PVC	03-30-88	
MWD 9	68948.9	75201.0	260.6-240.6	320.6	322.5		81.9	4" PVC	03-31-88	
MWD 10	69508.7	75085.6	205.2-159.8	328.9	330.9		171.1	6" PVC	06-03-88	
MWD 11	69475.5	75067.9	124.4-63.9	328.9	330.8		266.9	6" PVC	06-17-88	

Notes: **MWD 1C** has 5 ft of casing set between 172.0 and 167.0 ft MSL. It has two screens, one above 172.0 ft and one below 167.0 ft.

MWD 2D and 11 were originally constructed in other locations. **MWD 2D** was abandoned because the screen was broken. **MWD 11** was abandoned because the casing joint failed during the second stage of grouting. These first wells were never accepted by Du Pont. The data above are for the wells that were accepted as replacements by Du Pont.

MZ WELL SERIES

Description: Tritium Plume Characterization Wells, across from the Old Burial Ground
Bldg. or Fac. Number: Old Burial Ground, 643-E
Map: Figures A-8, A-12, and A-13

Well ID	SRS Coordinates North	SRS Coordinates East	Elevations (ft MSL) Screen Zone	Grnd.	TOC	TOS	Eff. Well Depth (ft)	Casing	Installed	Abandoned
MZ 1	73455	52762	-185.6	213.0	215.5		29.9	4.5" Steel		
MZ 2	74249	53371	-181.3	257.7	260.2		78.9	4.5" Steel		
MZ 3	75043	53800	-177.7	256.2	258.7		81.0	4.5" Steel		
MZ 4	75836	54587	-178.8	275.7	278.2		99.4	4.5" Steel		
MZ 5	76471	55074		303.4	305.9					
MZ 6	77100	55725		323.0	325.5					

N 13 WELL SERIES (see NPN WELL SERIES)

N 91 Well (see K WELL SERIES)

NBG WELL SERIES

Description: Wells between the F-Area Canyon Building and the Naval Fuel Material Facility
Bldg. or Fac. Number: 247-F
Map: Figure A-12

Well ID	SRS Coordinates North	SRS Coordinates East	Elevations (ft MSL) Screen Zone	Grnd.	TOC	TOS	Eff. Well Depth (ft)	Casing	Installed	Abandoned
NBG 1	79300.4	53879.3	232.3-200.9	309.5	311.5	311.7	110.6	4" PVC	03-26-86	
NBG 2	79099.8	53958.4	233.6-203.6	310.6	312.7	312.9	109.1	4" PVC	04-04-86	
NBG 3	78939.6	54068.1	233.5-202.1	310.5	312.4	312.5	110.3	4" PVC	03-24-86	
NBG 4	78942.1	54329.2	227.5-196.1	304.5	306.5	306.7	110.4	4" PVC	04-01-86	
NBG 5	78943.4	54515.6	226.4-194.9	301.4	303.5	303.7	108.6	4" PVC	03-28-86	

NPM WELL SERIES

Description: Potential New Production Reactor Site Characterization Wells
Bldg. or Fac. Number: Not applicable
Map: Figures A-2 and A-30

Well ID	SRS Coordinates North	SRS Coordinates East	Elevations (ft MSL) Screen Zone	Grnd.	TOC	TOS	Eff. Well Depth (ft)	Casing	Installed	Abandoned
NPM 1	62153.4	56851.6	277.1-257.1	303.8	306.1		49.0	4" PVC	05-01-89	
NPM 1A	62170.7	56819.9	19.3-9.3	303.7	305.9		296.6	4" PVC	05-26-89	
NPM 2	63056.8	58252.0	264.2-244.2	334.9	337.1		92.9	4" PVC	05-17-89	
NPM 3	62109.2	55417.6	267.2-247.2	333.9	336.3		89.1	4" PVC	05-24-89	
NPM 4	60883.2	57215.0	276.7-256.7	311.6	313.8		57.1	4" PVC	05-11-89	
NPM 4DD	60893.1	57218.8	306.4-296.4	311.3	313.6		17.2	4" PVC	05-11-89	
NPM 19A	62970.7	57551.8	268.2-248.2	327	327.3		79.1	4" PVC		
NPM 19B	62981.8	57558.3	227.7-217.7	327.7	327.6		109.9	4" PVC		
NPM 19C	62977.1	57575.4	203.5-193.5	328.5	328.9		135.4	4" PVC		
NPM 19D	62960.9	57567.9	107.5-97.5	327.5	328.7		231.2	4" PVC		
NPM 19E	62991.7	57582.6	43.9-33.9	328.9	331.7		297.8	4" PVC		
NPM 34A	60774.5	56301.2	289.8-279.8	320.3	321.7		41.9	4" PVC		
NPM 34B	60768.9	56315.1	235.6-225.6	320.6	321.8		96.2	4" PVC		
NPM 34C	60764.2	56329.1	191.8-181.8	320.8	322.0		140.2	4" PVC		
NPM 34D	60752.0	56354.9	96.4-86.4	321.4	322.6		236.2	4" PVC		
NPM 34E	60758.8	56342.8	43.1-33.1	321.1	322.7		289.6	4" PVC		

Notes: This series was originally referred to as the **M 12** Series.

NPN WELL SERIES

Description: Potential New Production Reactor Site Characterization Wells
Bldg. or Fac. Number: Not applicable
Map: Figure A-23

Well ID	SRS Coordinates North	SRS Coordinates East	Elevations (ft MSL) Screen Zone	Grnd.	TOC	TOS	Eff. Well Depth (ft)	Casing	Installed	Abandoned
NPN 1	66661.4	70879.6	277.4-257.3	335.0	337.2		79.9	4" PVC	05-19-89	
NPN 1A	66632.1	70856.2	40.9-30.9	335.9	338.1		307.2	4" PVC	05-22-89	
NPN 2	67394.1	72541.5	278.0-257.9	327.5	329.8		71.9	4" PVC	06-02-89	
NPN 3	67989.8	70029.2	280.1-260.0	315.2	317.4		57.4	4" PVC	06-02-89	
NPN 4	65357.2	71021.8	285.5-265.4	305.1	307.3		41.9	4" PVC	05-29-89	

Notes: This series was originally referred to as the **N 13** Series.

NTN WELL SERIES

Description: Potential New Production Reactor Site Characterization Wells
Bldg. or Fac. Number: Not applicable
Map: Figure A-4

Well ID	SRS Coordinates North	SRS Coordinates East	Elevations (ft MSL) Screen Zone	Grnd.	TOC	TOS	Eff. Well Depth (ft)	Casing	Installed	Abandoned
NTN 1	56993.7	45562.3	232.4-212.4	257.8	259.9		47.5	4" PVC	05-02-89	
NTN 1A	57015.7	45553.2	(41.6-51.6)	258.4	260.5		312.1	4" PVC	06-08-89	
NTN 2	57935.5	46735.1	227.2-207.2	254.7	256.9		49.7	4" PVC	05-03-89	

Notes: This series was originally referred to as the T 18 N Series.

The Screen Zone Elevation in parenthesis is in feet below MSL.

NTS WELL SERIES

Description: Potential New Production Reactor Site Characterization Wells
Bldg. or Fac. Number: Not applicable
Map: Figure A-4

Well ID	SRS Coordinates North	SRS Coordinates East	Elevations (ft MSL) Screen Zone	Grnd.	TOC	TOS	Eff. Well Depth (ft)	Casing	Installed	Abandoned
NTS 1	46082.0	43893.9	184.4-164.3	233.9	236.2		71.9	4" PVC	06-02-89	
NTS 1A	46111.5	43897.6	(14.6-24.6)	233.5	235.8		260.4	4" PVC	06-01-89	
NTS 2	46262.6	45825.2	194.8-174.7	244.3	246.5		71.8	4" PVC	05-08-89	

Notes: This series was originally referred to as the T 18 S Series.

The Screen Zone Elevation in parenthesis is in feet below MSL.

NTW WELL SERIES

Description: Potential New Production Reactor Site Characterization Wells
Bldg. or Fac. Number: Not applicable
Map: Figure A-4

Well ID	SRS Coordinates North	SRS Coordinates East	Elevations (ft MSL) Screen Zone	Grnd.	TOC	TOS	Eff. Well Depth (ft)	Casing	Installed	Abandoned
NTW 1	48776.5	40257.7	188.8-168.9	244.9	247.0		78.1	4" PVC	12-15-89	
NTW 1A	48773.1	40275.2	(10.6-20.6)	244.4	246.6		267.2	4" PVC	12-15-89	
NTW 2	49309.3	39353.2	191.5-171.5	243.1	245.4		73.9	4" PVC	12-07-89	
NTW 3	50040.0	41208.7	196.6-176.7	259.5	261.7		85.0	4" PVC	11-29-89	
NTW 4	48636.3	41678.2	185.8-166.0	226.2	228.5		62.5	4" PVC	11-30-89	

Notes: This series was originally referred to as the T 18 W Series.

The Screen Zone Elevation in parenthesis is in feet below MSL.

OBS Wells

Description: Unofficial wells in Z Area
Bldg. or Fac. Number: Unknown
Map: Figure A-16

Well ID	SRS Coordinates North	SRS Coordinates East	Elevations (ft MSL) Screen Zone	Grnd.	TOC	TOS	Eff. Well Depth (ft)	Casing	Installed	Abandoned
OBS 1	78340	65700								
OBS 2	78770	67510								
OBS 3	77920	67540								
OBS 4	77840	67620						2" Al		04-02-87
OBS 5	77320	67480								

Notes: The identification of these wells comes from the table "DWPF Borehole and Piezometer Abandonments," in Heckrotte (1987). The **OBS** designation is unofficial. The table states that **OBS 1, 2, 3,** and **5** were not found. By inference this would mean that these wells were not officially abandoned. The same table lists the above coordinates for **OBS 4,** but indicates that they may be incorrect.

There has been some confusion in the past between **OBS 2** and **SDS 124**. The abandonment Daily Activity Report for **SDS 124** (5-19-87) says that "SDS 124 was written on side of PVC casing but covered with paper label marked as OBS 2." It appears that **OBS 2** and **SDS 124** are not the same well. See **SDS 124** for further information.

ORG WELL SERIES

Description: Orangeburg County Production Well
Bldg. or Fac. Number: Not applicable
Map: Not applicable

Well ID	Coordinates Lat.	Coordinates Long.	Elevations (ft MSL) Screen Zone	Grnd.	TOC	TOS	Eff. Well Depth (ft)	Casing	Installed	Abandoned
ORG 97								**	11-15-73	

Notes: ** **ORG 97** has an 8-in. steel casing inside an 18-in. steel casing. Data for this well indicate that **ORG 97** is a replacement well, but it is unclear what well was replaced.

P WELL SERIES

Description: SRS Baseline Hydrogeologic Investigation Observation Well Clusters – Scattered over SRS. See below for specific locations.
Bldg. or Fac. Number: See below.
Map: Figures A-1, A-3, A-4, A-5, A-6, A-7, A-12, A-14, A-23, A-24, A-27, A-28, A-29, A-30

Well ID	SRS Coordinates North	SRS Coordinates East	Elevations (ft MSL) Screen Zone	Grnd.	TOC	TOS	Eff. Well Depth (ft)	Casing	Installed	Abandoned
P 5A	24673.2	40718.6	(767.-777.)	206.4	208.6		985.6	7" Iron		
P 5R										
P 10A	55280.0	60049.0	(544.-554.)	296.7	299.7		853.7	6" Iron		
P 13A	35600.0	60000.0	(57.7-67.6)	252.4	255.2		322.8	**	1984*	
P 13B	35600.0	60000.0	2.7-(7.5)	252.5	255.4		262.9	**	1984*	
P 13C	35600.0	60000.0	42.8-32.8	252.8	255.6		222.8	**	1984*	
P 13D	35600.0	60000.0	225.0-203.3	250.0	255.7		52.4	**	1984*	
P 13TA	35600.0	60000.0	(657.3-677.9)	252.1	255.4		933.3	**	1984*	
P 13TB	35600.0	60000.0	(497.5-507.5)	252.5	255.2		762.7	**	1984*	

(series cont.)

P WELL SERIES (cont.)

Well ID	SRS Coordinates North	SRS Coordinates East	Elevations (ft MSL) Screen Zone	Grnd.	TOC	TOS	Eff. Well Depth (ft)	Casing	Installed	Abandoned
P 13TC	35600.0	60000.0	(387.2-397.2)	252.8	255.8		653.0	**	1984*	
P 13TD	35600.0	60000.0	(176.9-186.9)	253.1	256.4		443.3	**	1984*	
P 14C	72420.0	76424.0	148.3-138.3	293.3	297.0		158.7	**	1984*	
P 14TA	72444.9	76439.6	(523.9-547.1)	292.9	296.6		843.7	**	1984*	
P 14TB	72453.9	76425.7	(261.9-271.9)	293.1	296.3		568.2	**	1984*	
P 14TC	72432.5	76432.1	(197.0-207.0)	293.0	296.9		503.9	**	1984*	
P 15A	46755.3	51376.3	(87.4-97.4)	252.6	256.0		353.4	**	1984*	
P 15B	47023.2	51532.1	57.6-47.6	252.6	255.8		208.2	**	1984*	
P 15C	47293.6	51408.4	103.2-92.7	252.7	255.7		163.0	4" PVC	1984*	
P 15D	47350.2	51130.3	239.3-218.5	252.7	255.5		37.0	4" PVC	1984*	
P 15TA	47007.9	50863.7	(617.4-638.0)	252.6	255.7		893.7	**	1984*	
P 15TB	47304.9	50975.5	(456.9-467.5)	252.5	255.6		723.1	**	1984*	
P 15TC	47381.9	51271.0	(356.9-367.5	252.5	255.8		623.3	**	1984*	
P 15TD	46737.8	51053.5	(197.4-207.4)	252.6	255.8		463.2	**	1984*	
P 16A	98219.4	82271.0	129.4-119.4	259.6	261.7		142.3	4" PVC	04-18-85	
P 16B	98230.2	82297.5	191.0-181.0	261.0	263.2		82.2	4" PVC	06-17-85	
P 16D	98235.9	82312.1	231.2-211.2	261.2	263.5		52.3	4" PVC	05-20-85	
P 16TA	98222.0	82318.1	(347.7-357.7)	261.3	263.5		621.2	4" CS	04-24-85	
P 16TB	98202.0	82308.0	(183.3-193.3)	260.7	263.1		456.4	4" CS	05-01-85	
P 16TC	98210.6	82290.0	(118.6-128.6)	260.4	262.6		391.2	4" CS	05-03-85	
P 16TD	98205.3	82275.9	39.8-29.8	259.8	262.1		232.3	4" PVC	04-18-85	
P 17A	63201.3	109837.3	41.7-31.7	331.6	334.5		302.8	4" PVC	08-19-85	
P 17B	63196.0	109823.6	132.0-122.0	332.0	334.8		212.8	4" PVC	08-19-85	
P 17C	63190.8	109810.0	202.1-192.1	332.0	335.0		142.9	4" PVC	08-20-85	
P 17D	63184.8	109794.5	287.7-268.7	332.2	334.7		66.0	4" PVC	09-26-85	
P 17TA	63199.1	109791.0	(516.5-526.5)	332.6	335.8		862.3	4" CS	08-02-85	
P 17TB	63204.7	109805.0	(356.9-366.9)	332.3	335.3		702.2	4" CS	08-15-85	
P 17TC	63210.0	109818.7	(276.5-286.5)	332.2	334.1		620.6	4" CS	08-16-85	
P 17TD	63215.3	109833.1	(67.0-77.0)	332.0	335.0		412.0	4" CS	08-15-85	
P 18A	67592.8	47688.1	21.4-11.4	295.9	298.4		287.0	4" PVC	09-23-85	
P 18B	67578.9	47680.9	76.4-66.4	295.9	298.4		232.0	4" PVC	09-18-85	
P 18D	67552.8	47666.6	226.4-206.4	296.3	298.9		92.5	4" PVC	09-16-85	
P 18TA	67578.5	47652.7	(532.3-553.3)	296.3	299.0		852.3	4" CS	06-13-85	
P 18TB	67592.7	47660.6	(368.9-378.9)	296.2	298.7		677.6	4" CS	06-25-85	
P 18TC	67605.8	47669.6	(257.9-267.9)	296.3	299.0		566.9	4" CS	07-09-85	
P 18TD	67618.1	47678.0	(178.6-188.6)	295.6	298.2		486.8	4" CS	07-11-85	
P 19A	55347.1	60031.3	(27.1-37.1)	297.4	300.1		337.2	4" CS	05-23-85	
P 19B	55336.4	60050.7	77.7-57.7	297.7	300.2		242.5	4" PVC	08-22-85	
P 19C	55321.5	60056.1	124.7-114.7	297.7	300.3		185.6	4" PVC	08-20-85	
P 19D	55301.9	60048.7	272.8-252.8	297.3	299.7		46.9	4" PVC	06-02-85	
P 19TA	55295.9	60034.6	(457.3-467.3)	296.8	299.5		766.8	4" CS	04-26-85	
P 19TB	55309.8	60029.4	(315.1-325.1)	297.0	299.4		624.5	4" CS	06-10-85	
P 19TC	55328.2	60022.2	(229.9-239.9)	297.1	299.9		539.8	4" CS	05-30-85	
P 19TD	55342.1	60016.8	(127.2-137.2)	296.8	299.6		436.8	4" CS	08-31-85	
P 20B	56081.7	76816.7	48.1-28.1	287.6	289.8		261.7	4" PVC	07-24-85	
P 20C	56067.7	76814.0	147.8-137.8	287.3	289.1		151.3	4" PVC	09-29-85	
P 20D	56075.2	76784.5	244.1-225.1	287.1	289.3		64.2	4" PVC	07-09-85	
P 20TD	56094.1	76768.1	(147.6-157.6)	287.4	290.0		447.6	4" CS	08-15-85	
P 21A	24649.7	40779.6	(143.9-153.9)	207.3	209.9		363.8	4" CS	06-18-85	
P 21B	24641.8	40757.6	(72.5-82.5)	207.5	210.1		292.6	4" PVC	06-20-85	
P 21D	24660.9	40735.5	146.6-126.6	206.6	209.5		32.9	4" PVC	06-21-85	
P 21TB	24674.6	40739.2	(597.7-607.7)	206.5	209.2		816.9	4" CS	05-16-85	
P 21TC	24670.9	40754.2	(460.5-470.5)	206.6	209.1		679.6	4" CS	06-11-85	
P 21TD	24667.4	40769.3	(268.5-278.5)	206.7	209.4		487.9	4" CS	06-13-85	
P 22A	20614.9	73515.1	(133.4-143.4)	215.7	218.5		361.9	4" CS	07-23-85	
P 22B	20611.6	73529.8	(23.8-33.8)	215.6	218.3		252.1	4" PVC	07-18-85	
P 22C	20610.3	73544.5	89.7-79.7	215.2	217.8		138.1	4" PVC	07-17-85	
P 22D	20607.8	73559.3	175.6-155.6	215.0	217.3		61.7	4" PVC	07-17-85	
P 22TA	20593.4	73555.3	(715.0-735.0)	215.0	217.5		952.5	4" CS	07-03-85	
P 22TB	20595.4	73540.6	(554.0-564.0)	215.2	217.6		781.6	4" CS	03-09-85	
P 22TC	20597.9	73525.5	(415.6-425.6)	215.6	218.0		643.6	4" CS	07-31-85	
P 22TD	20600.8	73510.9	(308.4-318.4)	215.7	218.3		536.7	4" CS	07-25-85	
P 23A	48114.9	30914.5	(29.3-39.3)	180.6	183.2		222.5	4" PVC	09-10-85	
P 23B	48101.2	30925.3	46.2-41.2	181.1	183.7		142.5	4" PVC	09-11-85	

(series cont.)

P WELL SERIES (cont.)

Well ID	SRS Coordinates North	SRS Coordinates East	Elevations (ft MSL) Screen Zone	Grnd.	TOC	TOS	Eff. Well Depth (ft)	Casing	Installed	Abandoned
P 23D	48073.9	30942.6	147.2-127.2	181.6	183.9		56.7	4" PVC	09-13-85	
P 23TA	48063.3	30931.3	(619.4-639.4)	180.6	183.6		823.0	4" CS	04-15-85	
P 23TB	48075.7	30923.3	(509.2-519.2)	180.8	183.2		702.4	4" CS	08-29-85	
P 23TC	48085.6	30900.0	(399.2-409.2)	179.9	182.6		591.8	4" CS	09-06-85	
P 23TD	48104.5	30903.2	(234.1-244.1)	180.0	182.6		426.7	4" CS	08-28-85	
P 23TE	48117.2	30894.7	(154.6-164.6)	179.9	182.6		347.2	4" CS	08-29-85	
P 24A	43142.2	66569.7	8.9-(1.9)	313.1	315.3		317.2	4" CS	08-04-86	
P 24B	43127.8	66573.0	93.8-83.8	313.3	315.4		231.6	4" PVC	08-19-86	
P 24C	43112.8	66576.3	183.3-163.2	313.2	315.6		152.4	4" PVC	08-04-86	
P 24D	43098.5	66579.5	268.1-248.1	313.1	315.4		67.3	4" PVC	08-18-86	
P 24TA	43096.2	66565.2	(637.6-659.2)	313.1	315.4		974.6	4" CS	08-04-86	
P 24TB	43110.4	66561.7	(481.6-491.6)	313.4	315.7		807.3	4" CS	08-04-86	
P 24TC	43125.3	66558.2	(270.9-281.7)	313.3	315.8		597.5	4" CS	08-04-86	
P 24TD	43139.3	66554.9	(175.9-186.8)	313.2	315.6		502.4	4" CS	08-04-86	
P 25A	52535.8	42240.0	(33.7-44.5)	265.5	267.5		312.0	4" CS	07-10-86	
P 25B	52521.4	42241.9	90.2-80.2	265.2	267.4		187.2	4" PVC	07-11-86	
P 25C	52506.1	42244.1	110.4-99.9	264.9	267.0		167.1	4" PVC	07-07-86	
P 25D	52491.9	42246.1	224.6-204.6	264.7	266.7		62.1	4" PVC	07-07-86	
P 25TA	52493.6	42261.0	(582.7-605.3)	264.7	267.0		872.3	4" CS	05-12-86	
P 25TB	52508.3	42259.1	(454.1-464.9)	265.1	267.2		732.1	4" CS	05-24-86	
P 25TC	52523.3	42257.1	(308.9-319.8)	265.2	267.3		587.1	4" CS	07-15-86	
P 25TD	52538.2	42254.9	(193.9-204.7)	265.3	267.6		472.3	4" CS	07-15-86	
P 25TE	52552.7	42253.5	(133.5-144.6)	265.4	267.4		412.0	4" CS	07-11-86	
P 26A	72010.4	18055.9	31.4-21.4	151.2	154.5	155.0	133.1	4" PVC	09-16-86	
P 26AP	72006.4	18004.9	51.3-10.5	151.1	153.3	153.5	142.8	6" PVC	12-05-89	
P 26B	71996.2	18050.9	81.9-71.4	151.4	154.5	155.0	83.1	4" PVC	09-12-86	
P 26D	71969.3	18041.6	121.3-101.2	151.2	154.5	155.0	53.3	4" PVC	09-12-86	
P 26DP	71983.3	18013.9	116.3-75.5	151.3	153.5	153.7	78.0	6" PVC	12-05-89	
P 26TA	71958.6	18051.5	(527.9-538.5)	151.5	154.6		693.1	4" CS	08-22-86	
P 26TB	71973.4	18057.0	(372.9-383.7)	151.3	154.5		538.2	4" CS	09-23-86	
P 26TC	71987.7	18062.5	(223.1-233.7)	151.2	154.1		387.8	4" CS	09-26-86	
P 26TD	72001.7	18067.5	(88.5-98.5)	151.0	154.2		252.7	4" PVC	09-18-86	
P 27B	70405.9	64000.3	94.3-74.3	273.8	276.1		201.8	4" PVC	09-05-86	
P 27C	70391.7	64004.9	143.9-138.9	273.8	276.3		137.4	4" PVC	09-19-86	
P 27D	70376.9	64008.9	219.0-199.0	274.0	276.5		77.5	4" PVC	09-18-86	
P 27TA	70382.0	64022.9	(533.3-543.4) (540.6-551.2)	273.6	276.4		827.6	4" CS	10-07-86	
P 27TB	70396.7	64018.5	(405.8-416.4)	273.5	276.0		692.4	4" CS	09-16-86	
P 27TC	70410.8	64014.5	(285.7-296.4)	273.6	276.3		572.7	4" CS	09-04-86	
P 27TD	70425.4	64010.2	(205.8-216.4)	273.6	276.3		492.7	4" CS	09-09-86	
P 27TE	70439.7	64006.0	(105.7-116.3)	273.6	276.3		392.6	4" CS	09-11-86	
P 28A	79275.2	55487.9	(47.4-58.2)	282.6	285.7	285.9	343.9	4" CS	09-27-86	
P 28TA	79284.3	55441.1	(462.3-494.8)	284.9	288.1		782.9	4" CS	07-08-86	
P 28TB	79288.9	55471.4	(336.1-357.7)	282.2	285.4	285.6	643.1	4" CS	10-02-86	
P 28TC	79291.1	55485.6	(271.7-282.5)	281.6	284.8	285.0	567.3	4" CS	10-07-86	
P 28TD	79293.5	55500.2	(212.7-223.6)	281.2	284.0		507.6	4" CS	10-09-86	
P 28TE	79296.4	55514.8	(123.8-134.6)	280.2	283.4		418.0	4" CS	10-14-86	
P 29A	86466.5	42751.6	(37.[illegible])	266.0	269.1		317.7	4" CS	10-21-86	
P 29B	86476.1	42763.7	86.5-76.5	266.0	269.0		192.5	4" PVC	10-29-86	
P 29C	86485.1	42775.4	136.2-126.2	266.2	269.3	269.5	143.1	4" PVC	10-09-86	
P 29D	86494.6	42787.2	173.3-153.3	265.8	268.0		114.7	4" PVC	10-08-86	
P 29TA	86482.6	42796.2	(402.8-424.4)	265.6	268.6	268.8	693.0	4" CS	09-22-86	
P 29TC	86464.2	42773.0	(222.5-244.1)	265.7	268.9	269.1	513.0	4" CS	10-16-86	
P 29TD	86455.7	42761.5	(142.4-164.0)	265.6	268.8		432.8	4" CS	10-21-86	
P 30A	98997.7	57108.5	84.5-74.5	354.0	357.4		282.9	4" PVC	09-18-86	
P 30B	98983.3	57103.8	134.5-124.5	354.0	357.3		232.8	4" PVC	09-19-86	
P 30C	98969.2	57099.6	204.6-194.5	354.0	357.1		162.6	4" PVC	09-22-86	
P 30D	98954.2	57094.6	274.6-254.5	354.1	357.0		102.5	4" PVC	09-19-86	
P 30TA	98933.3	57104.5	(328.9-350.5)	354.4	357.7		708.2	4" CS	06-18-86	
P 30TB	98962.1	57113.2	(214.2-235.8)	354.2	357.5		593.3	4" CS	09-26-86	
P 30TC	98976.3	57117.5	(95.1-105.9)	354.1	357.5		463.4	4" CS	09-22-86	
P 30TD	98991.2	57121.6	14.8-4.0	354.0	357.2		361.2	4" CS	09-22-86	

(series cont.)

P WELL SERIES (cont.)

Notes: * Phase I of the SRP Hydrogeologic Investigation was completed in 1984 and included the well clusters of **P 13**, **P 14**, and **P 15** (Bledsoe, 1988).

Phase II included the well clusters of **P 16**, **P 17**, **P 18**, **P 19**, **P 20**, **P 21**, **P 22**, and **P 23** (Bledsoe, 1988).

Phase III included the well clusters of **P 24**, **P 25**, **P 26**, **P 27**, **P 28**, **P 29**, and **P 30** (Bledsoe, 1988).

** **P 13A**, **13B**, **13C**, **13D**, **14C**, and **15B** have 4-in. PVC casing inside 12-in. surface casing. **P13TA**, **13TB**, **13TC**, **13TD**, **14TA**, **14TB**, **14TC**, **15A**, **15TA**, **15TB**, **15TC**, and **15TD** have 4-in. CS casing inside 12-in. surface casing.

The Screen Zone Elevations in parentheses are in feet below MSL.

P 21TB was installed in the **P 21TA** corehole (Bledsoe, 1987).

P 27TA has two screens. The diameter of the first screen is 3 in. The 3-in. screen extends approximately 3 ft into the second screen which is 4-in. in diameter.

Cluster/Well	Location	Facility No.
P 13	Southern portion of SRS, south of P Area	Not applicable
P 14	Adjacent to SRS Road E-2, near the proposed Sanitary Landfill Site, north of H Area	Not applicable
P 15	L Area, near and to the east of 186-L	Not applicable
P 16	Extreme northern portion of SRS, approximately 1,200 ft south of U.S. Highway 278, adjacent to SRS Road 8-1	Not applicable
P 17	Approximately 1 mile southwest of the Williston barricade, about 0.5 mile west of SRS Road 8, and adjacent to SRS Road 8-1	Not applicable
P 18	C Area	Not applicable
P 19	Approximately 0.8 mile west of SRS Road F and south of SRS Road 6 in the center of the plant	Not applicable
P 20	R-Area Bedrock Exploration Hydrology Wells, approximately 185 ft off SRS Road G-1	Not applicable
P 21	Bedrock Exploration Monitoring Wells in the southern portion of SRS, approximately 0.5 mile west of SRS Road 9, and adjacent to SRS Road A-18	Not applicable
P 22	Extreme southeastern portion of SRS, east of SRS Road B-6, approximately 2.8 miles south of the intersection of SRS Roads F and B	Not applicable
P 23	Southwestern portion of SRS, adjacent to an unnamed dirt road, approximately 0.5 mile west of SC Highway 125, and about 3,000 ft north of Pen Branch	Not applicable
P 24	East of P Area, outside the P-Area perimeter fence, approximately 100 ft west of SRS Road F	Not applicable
P 25	Approximately 200 ft outside the K-Area perimeter fence	Not applicable
P 26	TNX-Area Background Wells near the TNX Facility at the northeast intersection of SRS Roads 3 and 3-1, approximately 150 ft off Road 3	704-T
P 26AP	TNX-Area Pump Test Well for the Congaree Formation	Not applicable
P 26DP	TNX-Area Pump Test Well for the Water Table	Not applicable
P 27	East of the H-Area perimeter fence, approximately 400 ft north of SRS Road E	Not applicable
P 28	F-Area Microbiology Wells for Bedrock Exploration	Not applicable

Cluster/Well	Location	Facility No.
P 29	B-Area Microbiology Wells	Not applicable
P 30	Approximately 1.7 miles southeast of A Area, about 1,000 ft south of the new A-Area well field, and 1,000 ft west of SRS Road D-1	Not applicable

P WELLS (see also PAT WELL SERIES and PBE WELL SERIES)

PAC WELL SERIES

Description: P-Area Acid/Caustic Basin
Bldg. or Fac. Number: 904-78G
Map: Figure A-6

	SRS Coordinates		Elevations (ft MSL)				Eff. Well			
Well ID	North	East	Screen Zone	Grnd.	TOC	TOS	Depth (ft)	Casing	Installed	Abandoned
PAC 1	43543.3	66753.4	283.9-253.9	293.9	295.9	296.2	42.0	4" PVC	11-03-83	
PAC 2	43527.7	66980.9	277.9-247.9	282.9	284.8	285.1	36.9	4" PVC	11-04-83	
PAC 3	43585.6	66861.4	282.9-252.9	287.9	289.9	290.2	37.0	4" PVC	11-03-83	
PAC 4	43495.4	66863.2	280.6-250.6	289.6	291.6	291.8	41.0	4" PVC	07-06-84	
PAC 5	43561.7	66907.1	275.1-255.1	287.1	289.3	289.6	34.2	4" PVC	09-22-88	
PAC 6	43580.1	66894.7	275.2-255.2	287.2	289.4	289.6	34.2	4" PVC	09-23-88	

PAT WELL SERIES

Description: S-Area Aquifer Test Piezometers
Bldg. or Fac. Number: 221-H
Map: Figure A-16

	SRS Coordinates		Elevations (ft MSL)				Eff. Well			
Well ID	North	East	Screen Zone	Grnd.	TOC	TOS	Depth (ft)	Casing	Installed	Abandoned
PAT 1B	73900	64550		274.0	276.5					
PAT 1BA	73930	64575		273.9	276.4			4" PVC		11-09-83
PAT 1C	73928	64610	56.9-54.4	274.4	277.1			1.25" PVC	05-27-81	Yes
PAT 1E	73922	64608	(20.0-22.5)	274.5	277.0			1.25" PVC	05-21-81	Yes
PAT 1MB	73931	64607						4" PVC		11-10-83
PAT 2B	73930	64636						3" PVC		Yes
PAT 2M	73924	64634						3" PVC		Yes
PAT 3B	73933	64702						3" PVC		11-09-83
PAT 3M	73925	64699						3" PVC		11-09-83
PAT 4B	73935	64949						1.25" PVC		Yes
PAT 4M	73926	64950						1.25" PVC		Yes
PAT 5B	74030	64603		274.1	276.6			3" PVC		11-07-83

Notes: The **PAT Well Series** was originally known as the **P Well Series**. But, in order to avoid confusion with the **P Well Series** (SRS Baseline Hydrogeologic Investigation Observation Well Clusters), the S-Area Aquifer Test Piezometers have been designated as the **PAT** wells. The **PAT** designation is unofficial.

The Screen Zone Elevations in parentheses are in feet below MSL.

PB WELL SERIES (See the LCP WELL SERIES)

PBE WELL SERIES

Description: Bedrock Exploration Piezometers. See below for specific locations.
Bldg. or Fac. Number: Not applicable
Map: Figures A-1, A-8, A-10, A-12, A-18, and A-24

Well ID	SRS Coordinates North	SRS Coordinates East	Elevations (ft MSL) Screen Zone	Grnd.	TOC	TOS	Eff. Well Depth (ft)	Casing	Installed	Abandoned
PBE 2A	73896	56316		248.4	250.9			6" Steel	04-01-62	
PBE 2B	73895	53335		249.6	252.1			6" Steel	05-01-62	
PBE 2C	73893	53281		249.1	251.6			2.25" Steel	05-01-62	
PBE 5A	24673	40718.6		206.1	208.6			6" Steel	08-01-71	
PBE 5R	24617	40769.2		207.0	209.5			6" Steel	09-01-62	
PBE 5WW	24567	40804.6						6" Steel		
PBE 6R	86233	36891.7		253.4	255.9			6" Steel	09-01-67	
PBE 6WW	86281	36951.2						6" Steel		
PBE 8R	102013	46198		257.1	359.6			6" Steel	12-01-67	
PBE 9R	97643	47743		322.0	324.5			6" Steel	06-01-71	
PBE 11R	97595	47758		320.8	323.3			6" Steel	07-15-71	
PBE 20										
PBE 21								4" PVC		
PBE 21B								4" PVC		
PBE 21D								4" PVC		
PBE 21TB								4" PVC		
PBE 21TC								4" PVC		
PBE 21TD								4" PVC		
PBE 28TD								4" PVC		
PBE 28TE								4" PVC		

Notes: The **PBE wells** are designated as **P wells** in well data. But, in order to avoid confusion with the **P Well Series** (SRS Baseline Hydrogeologic Investigation Observation Well Clusters), the Bedrock Exploration Piezometers have been designated as the **PBE** wells. The **PBE** designation is unofficial.

Well data indicate that **PBE 20** is a cluster.

Well data give universal transverse mercator coordinates for the following clusters:
PBE 5 and **21**: 1,114,300N/671,700E.

Cluster	Location
PBE 2	Off C Road, South of E Road Intersection
PBE 5	Tennessee Road, near 9 Road
PBE 6	North off 2 Road, near B Area
PBE 8	M Area near MSB 17 Cluster
PBE 9	M Area near railroad tracks
PBE 11	M Area near railroad tracks
PBE 20	R Area
PBE 21	Tennessee Road, 9 Road
PBE 28	F Area

PCB WELL SERIES

Description: P-Area Coal Pile Runoff Containment Basin
Bldg. or Fac. Number: 189-P
Map: Figure A-6

Well ID	SRS Coordinates North	SRS Coordinates East	Elevations (ft MSL) Screen Zone	Grnd.	TOC	TOS	Eff. Well Depth (ft)	Casing	Installed	Abandoned
PCB 1	41998.6	65066.5	276.1-256.1	303.6	305.6		49.5	4" Steel	03-31-80	01-01-84*
PCB 1A	41988.2	65070.6	293.5-263.5	303.5	305.5	305.7	42.0	4" PVC	02-16-84	
PCB 2	41823.2	64872.2	290.5-270.5	302.8	304.8		34.3	4" Steel	04-01-80	01-01-84*
PCB 2A	41821.4	64891.4	287.8-257.8	302.8	304.9	305.0	47.1	4" PVC	12-17-83	
PCB 3	42021.3	64705.9	293.4-273.4	301.7	303.7		30.3	4" Steel	04-03-80	03-06-84
PCB 3A	42036.0	64706.3	292.7-262.7	302.7	304.6	304.8	41.9	4" PVC	03-05-84	
PCB 4	42175.5	64884.5	294.8-274.8	307.1	309.1		34.3	4" Steel	04-02-80	01-01-84*
PCB 4A	42171.0	64901.4	292.9-262.9	307.9	309.6	309.7	46.7	4" PVC	02-15-84	

PDB WELL SERIES

Description: P-Area Disassembly Basin
Bldg. or Fac. Number: 105-P
Map: Figure A-6

Well ID	SRS Coordinates North	SRS Coordinates East	Elevations (ft MSL) Screen Zone	Grnd.	TOC	TOS	Eff. Well Depth (ft)	Casing	Installed	Abandoned
PDB 2	43513.1	64743.1	268.7-247.7	316.9	319.5	319.6	71.8	4" PVC	08-25-86	
PDB 3	43542.2	64938.2	269.1-248.1	317.1	319.5	319.7	71.4	4" PVC	08-28-86	

PDO WELL SERIES

Description: Tritium Plume Monitoring Well, across from the Old Burial Ground
Bldg. or Fac. Number: 643-E
Map: Not applicable

Well ID	SRS Coordinates North	SRS Coordinates East	Elevations (ft MSL) Screen Zone	Grnd.	TOC	TOS	Eff. Well Depth (ft)	Casing	Installed	Abandoned
PDO 5								4" Steel	10-21-81	

Notes: **PDO 5** was installed to monitor the migration of the tritium plume and is located approximately 600 ft south of the southwest corner of the Burial Grounds (McIntyre and Wilhite, 1988).

PDQ WELL SERIES

Description: Tritium Plume Monitoring Well, across from the Old Burial Ground
Bldg. or Fac. Number: 643-E
Map: Not applicable

Well ID	SRS Coordinates North	SRS Coordinates East	Elevations (ft MSL) Screen Zone	Grnd.	TOC	TOS	Eff. Well Depth (ft)	Casing	Installed	Abandoned
PDQ 5								4" Steel		

Notes: **PDQ 5** was installed to monitor the migration of the tritium plume and is located approximately 600 ft south of the southwest corner of the Burial Grounds (McIntyre and Wilhite, 1988).

PRODUCTION WELLS (see AIK WELL SERIES, ALL WELL SERIES, BAM WELL SERIES, BRN WELL SERIES, DRB 5WW, EDG WELL SERIES, FSB 1TA, HPT 1A, HSB 1TB, LEX WELL SERIES, ORG WELL SERIES, PW WELL SERIES and SAL WELL SERIES)

PRP WELL SERIES

Description: P-Area Burning/Rubble Pit
Bldg. or Fac. Number: 131-P
Map: Figure A-6

Well ID	SRS Coordinates North	SRS Coordinates East	Elevations (ft MSL) Screen Zone	Grnd.	TOC	TOS	Eff. Well Depth (ft)	Casing	Installed	Abandoned
PRP 1	45349.8	63032.7						4" PVC	10-11-83	10-14-83
PRP 1A	45349.8	63032.7	262.9-232.9	282.9	284.6	284.7	51.7	4" PVC	10-17-83	
PRP 2	45389.5	63229.0	264.1-234.1	284.1	286.4	286.6	52.3	4" PVC	10-18-83	
PRP 3	45200.7	63165.5	258.6-228.6	278.6	280.7	280.8	52.1	4" PVC	10-13-83	
PRP 4	45268.9	63345.9	262.9-232.9	282.9	284.7	284.8	51.8	4" PVC	07-05-84	

Notes: According to the Well Construction Details, **PRP 1** had to be redrilled because the casing would not go down. The Drilling Requests indicate that **PRP 1A** was drilled in the same hole as **PRP 1**.

PSB WELL SERIES

Description: P-Area Reactor Seepage Basins
Bldg. or Fac. Number: 904-61G, -62G, -63G
Map: Figure A-6

Well ID	SRS Coordinates North	SRS Coordinates East	Elevations (ft MSL) Screen Zone	Grnd.	TOC	TOS	Eff. Well Depth (ft)	Casing	Installed	Abandoned
PSB 1	43620.5	64155.0						4" Steel	05-31-78	04-01-84*
PSB 1A	43619.3	64141.4	287.4-257.4	327.4	329.1	329.3	71.7	4" PVC	03-15-84	
PSB 2	43606.6	63906.6						4" Steel	06-01-78	04-01-84*
PSB 2A	43612.4	63916.5	287.2-257.2	322.2	323.7	323.9	66.5	4" PVC	03-16-84	
PSB 3	43599.5	63605.2						4" Steel	06-05-78	04-01-84*
PSB 3A	43599.8	63590.4	286.5-256.5	316.5	318.6	318.8	62.1	4" PVC	03-19-84	
PSB 4	43524.1	63346.8						4" Steel	06-05-78	04-01-84*
PSB 4A	43534.2	63347.0	285.5-255.5	310.5	312.5	312.7	57.0	4" PVC	03-20-84	
PSB 5	43438.4	63619.4						4" Steel	06-05-78	04-01-84*
PSB 5A	43440.5	63606.5	292.3-262.3	317.3	319.3	319.5	57.0	4" PVC	03-20-84	
PSB 6	43452.7	63972.8						4" Steel	06-06-78	04-01-84*
PSB 6A	43436.0	63975.7	292.1-262.1	322.1	324.2	324.4	62.1	4" PVC	03-21-84	
PSB 7	43538.1	64300.9						4" Steel	06-06-78	04-01-84*
PSB 7A	43553.3	64301.0	289.0-259.0	329.0	330.7	330.9	71.7	4" PVC	03-14-84	

PSS WELL SERIES

Description: Par Pond Sludge Land Application Site
Bldg. or Fac. Number: 761-5G
Map: Figure A-25

Well ID	SRS Coordinates North	SRS Coordinates East	Elevations (ft MSL) Screen Zone	Grnd.	TOC	TOS	Eff. Well Depth (ft)	Casing	Installed	Abandoned
PSS 1D	37298.4	75773.3	202.1-182.1	217.5	219.6	219.9	37.5	4" PVC	11-14-88	
PSS 2D	36037.9	75910.1	197.1-177.1	226.6	228.7	229.0	51.6	4" PVC	11-14-88	
PSS 3D	35974.1	76138.7	198.5-178.5	231.8	234.0	234.2	55.5	4" PVC	11-14-88	

PW WELL SERIES

Description: Production Wells—Scattered over SRS
Bldg. or Fac. Number: Not applicable
Map: Figures A-1, A-2, A-3, A-4, A-5, A-6, A-7, A-9, A-12, A-13, A-14, A-15, A-16, A-18, A-19, A-20, A-21, A-24, A-26, A-27, A-28, A-29

Well ID	SRS Coordinates North	SRS Coordinates East	Elevations (ft MSL) Screen Zone	Grnd.	TOC	TOS	Eff. Well Depth (ft)	Casing	Installed	Abandoned
PW 0S	74430	63490	(94. -144.)	266.				8" Steel	10-01-84	
PW 1D	65873	20785	(13.1-18.1)		136.9		385.0	**	02-06-52	Yes
			(198.1-248.1)							
PW 1S	74210	64013	(255. -280.)	270.				**	12-11-85	
			(360. -375.)							
			(380. -395.)							
			(457. -492.)							
			(498. -518.)							
			(540. -560.)							
PW 2D	65804	20126	(43.8-48.8)		133.2		402.0	**	03-03-51	Yes
			(218.8-268.8)							
PW 2G	76645	17704	41.0-36.0		106.0		130.0	**	11-09-51	05-26-86
			6.0-(24.0)							
PW 2S	73271	64815	(222. -262.)	288.				**	10-08-85	
			(336. -356.)							
			(430. -470.)							
			(487. -507.)							
PW 3G	76880	17638	43.0-38.0		106.0		148.0	**	11-05-51	Yes
			(12.0-42.0)							
PW 4G	67092	17002	(60.0-75.0)		125.0		200.0	6" Steel	03-09-53	Yes
PW 6G	15778.4	38397.1	47.5-42.5		168.5		126.0	6" Steel	07-03-52	Yes
PW 7GA	28524.0	93699.3	130.8-125.8		234.8		109.0	6" Steel	07-08-52	Yes
PW 7GB	28530	93699						4" Steel	10-01-71	Yes
PW 7GC	28530	93693	(60. -70.)	230.				4" Steel	01-01-74	
PW 8G	50476.8	89058.6	113.4-107.4		271.4		164.0	6" Steel	06-27-52	08-24-88
PW 9G	106904.9	72135.7	226.3-222.3		418.3		196.0	6" Steel	07-17-52	04-21-89
PW 10G	100349	37755	109. -104.	225.	228.0		124.0	6" Steel	07-19-52	Yes
PW 11G	104805	56040	173.0-166.0		275.0		109.0	6" Steel	08-27-54	Yes
PW 13G	71657	16932	(184.0-194.0)		153.0		347.0	**	12-20-55	Yes
PW 15A	103524.8	51101.1	(15.5-85.5)		376.5		462.0	**	04-16-51	1978
PW 16R	57590	74600	199.7-194.7		299.7		650.0	**	05-14-51	Yes
			(300.3-350.3)							
PW 18G								4" CS	09-01-74	01-14-92
PW 19G								4" Steel	09-01-74	
PW 20A	104000	50615	(2. -7.)	385.				**	08-09-51	
			(26. -76.)							
			(124. -199.)							
			(219. -229.)							
			(244. -284.)							
PW 21F	78275	54925	(198.8-203.8)		316.2		754.0	**	08-31-51	Yes
			(224.8-274.8)							
			(291.8-361.8)							
			(407.8-437.8)							
PW 24F	77970	54230	(198.1-203.1)		317.9		821.0	**	09-28-51	1977
			(258.1-268.1)							
			(278.1-288.1)							
			(323.1-343.1)							
			(363.1-373.1)							
			(383.1-403.1)							
			(463.1-473.1)							
			(483.1-503.1)							
PW 25P	42800	64300	(42.5-47.5)		326.5		660.0	**	09-10-51	Yes
			(83.5-93.5)							
			(173.5-193.5)							
			(203.5-223.5)							
			(263.5-283.5)							
			(293.5-333.5)							

(series cont.)

PW WELL SERIES (cont.)

Well ID	SRS Coordinates North	SRS Coordinates East	Elevations (ft MSL) Screen Zone	Grnd.	TOC	TOS	Eff. Well Depth (ft)	Casing	Installed	Abandoned
PW 26G	36760	70695	30. -25. 5. -(100.)	260.				**	10-15-51	Yes
PW 27R	58000	74750	20.1-15.1 (69.9-169.9)		305.1		475.0	**	10-03-51	Yes
PW 28G	45600	51700	(117.9-122.9) (137.9-147.9) (162.9-177.9) (212.9-237.9) (277.9-307.9) (317.9-337.9)		247.1		585.0	**	10-18-51	Yes
PW 29G	45200	51700	(170. -175.) (200. -230.) (250. -320.)	240.	241.6		561.6	**	11-19-51	Yes
PW 30P	42340	64300	15.9-10.9 (34.1-44.1) (79.1-89.1) (149.1-159.1) (179.1-239.1) (264.1-274.1)		325.9		600.0	**	10-26-51	Yes
PW 31A	103150	50615	(38. -43.) (68. -78.) (123. -163.) (188. -208.) (288. -308.)	374.	374.6		682.6	**	12-04-51	
PW 33K	52200	41000	(111.6-116.6) (156.6-181.6) (196.6-251.6) (266.6-286.6) (306.6-326.6)		273.4		600.0	**	12-05-51	Yes
PW 34K	52200	40600	(109.5-114.5) (229.5-329.5)		265.5		595.0	**	01-31-52	Yes
PW 35H	72200	62190	(155.8-160.8) (380.8-430.8) (450.8-550.8)		304.2		855.0	**	01-02-52	Yes
PW 37F	76800	53800	(356.5-470.5)		301.5		772.0	**	03-01-52	Yes
PW 39F	77350	54600	(345.4-482.4)		313.6		796.0	**	03-22-52	Yes
PW 41D	65474	21274	(127.7-132.7) (197.7-252.7) (307.7-352.7)		140.3		493.0	**	02-02-52	Yes
PW 43H	71800	62650	(347.9-399.9) (442.9-545.9)		305.1		851.0	**	02-23-52	1977
PW 44H	70900	62500	(176.8-186.8) (266.8-286.8) (421.8-521.8)		301.2		823.0	**	03-10-52	1978
PW 45H	70600	63100	(259.2-274.2) (284.2-299.2) (389.2-424.2) (494.2-574.2)		297.8		872.0	**	04-03-52	Yes
PW 48H	71200	62975					**	04-29-52	Yes	
PW 49F	76260	54350	(193.9-204.9) (233.9-286.9) (309.9-392.9)		293.1		686.0	**	04-18-52	Yes
PW 51C	67040	47825	(81.5-86.5) (126.5-171.5) (186.5-206.5) (231.5-266.5)		298.5		565.0	**	05-20-52	Yes
PW 52C	67440	47825	(88.6-93.6) (128.6-188.6) (218.6-238.6) (253.6-273.6)		296.4		570.0	**	06-12-52	Yes

(series cont.)

PW WELL SERIES (cont.)

Well ID	SRS Coordinates North	SRS Coordinates East	Elevations (ft MSL) Screen Zone	Grnd.	TOC	TOS	Eff. Well Depth (ft)	Casing	Installed	Abandoned
PW 53A	105011	50757	(4. -9.)	381.	381.8		660.8	**	05-17-57	
			(42. -47.)							
			(59. -74.)							
			(79. -89.)							
			(139. -154.)							
			(159. -164.)							
			(184. -194.)							
			(209. -214.)							
			(227. -247.)							
			(264. -279.)							
PW 54P	43148	65544	(256.2-271.2)		316.8		588.0	**	09-24-58	Yes
PW 55R	56306	74546	(139.2-154.2)		290.8		445.0	**	07-23-58	Yes
PW 56G	46163	75495						4" Steel	10-10-57	Yes
PW 57G	74738	55404						3" Steel	08-01-59	Yes
PW 58U	86276	42458	3.6-(1.4)		276.6		588.0	**	03-27-51	Yes
			(261.4-311.4)							
PW 59B	86713	42602	180. -175.	268.	272.0		217.0	**	03-28-51	12-14-82
			105. -55.							
PW 60U	87186	42413	192.0-187.0		279.0		227.0	**	04-13-51	Yes
			112.0-52.0							
PW 66H	72115	62202	(364. -434.)	303.	303.0		845.0	**	11-11-67	Yes
			(447. -497.)							
			(502. -542.)							
PW 67B	86693	42622	(346. -351.)	269.	271.8		727.8	**	10-15-63	
			(361. -456.)							
PW 68A	106266	50266			380.2			**	07-29-65	
PW 69G	106894.9	72135.7	72.2-57.2		272.2		215.0	**	09-01-65	05-15-89
PW 70G	101844	68577	150. -140.	390.	392.5		252.5	**	09-10-51	
PW 71G	62134	52404	(254. -289.)	290.	292.8		581.8	**	04-11-51	
PW 72G	63400	51050	205.4-155.4		315.4		160.0	**	04-15-51	Yes
PW 73G	81277	49161			231.6			4" Steel	05-01-71	
PW 74G	64610	115556	230. -220.	320.	322.5		102.5	4" Steel	01-23-74	
PW 79F	78045	54220	(210. -215.)	310.				**	11-05-[illegible]	
			(415. -515.)							
PW 80H	71663.7	62640.8	(387.5-392.5)	307.5				**	08-06-76	
			(411.5-426.5)							
			(442.5-503.5)							
			(516.5-542.5)							
PW 81A	105378.3	51761.4	202. -192.	370.				4" Steel	05-05-78	
PW 82A	103330	51100	(80. -85.)	365.				**	07-11-77	
			(131. -141.)							
			(146. -156.)							
			(169. -179.)							
			(195. -205.)							
			(220. -235.)							
			(245. -250.)							
			(255. -265.)							
			(273. -283.)							
			(290. -300.)							
			(315. -325.)							
PW 83G	61394	52202	9. -4.	294.				**	10-12-77	
			(218. -238.)							
			(244. -264.)							
			(272. -282.)							
PW 85G	76841	17779	(50. -71.)	105.				4" Steel	04-27-77	
PW 86G	101933	68541	122. -102.	380.				6" Steel	02-01-79	
PW 87H	70775	62228	(229. -289.)	301.				**	03-01-78	
			(449. -499.)							
PW 88H	71405.2	63150.2	(234.8-239.8)	300.2				**	05-19-80	
			(479.8-569.8)							
PW 89G	46238	75625	5. -(5.)	210.				4" Steel	04-01-79	
PW 90C	66670	46720	(198. -248.)	286.				**	06-01-80	
			(264. -304.)							

(series cont.)

PW WELL SERIES (cont.)

Well ID	SRS Coordinates North	SRS Coordinates East	Elevations (ft MSL) Screen Zone	Grnd.	TOC	TOS	Eff. Well Depth (ft)	Casing	Installed	Abandoned
PW 91C	66730	46520	(194. -248.)	286.				**	09-18-79	
			(256. -304.)							
PW 92P	42950	65700	(196. -236.)	314.				**	10-01-79	Yes
			(256. -276.)							
PW 93P	43150	65650	(194. -224.)	316.				**	09-01-79	
			(230. -242.)							
			(264. -284.)							
PW 94K	53170	41500	(219. -299.)	281.				**	11-01-79	Yes
PW 95K	53230	41300	(194. -246.)	281.				**	04-01-80	
			(254. -299.)							
PW 96G	71838	16820						**	04-01-80	
PW 97G	71765	17520	(163. -183.)	137.				**	03-01-80	
			(193. -213.)							
PW 98A	105290	51989	190. -180.	350.				6" Steel	01-01-80	
PW 99A	105290	51989	160. -140.	350.				6" Steel	07-01-80	
PW 100F	76430	53950	(311. -351.)	289.				**	07-01-81	
			(401. -421.)							
			(511. -551.)							
PW 101F	77980	54598	(282. -312.)	318.				**	11-09-81	
			(352. -402.)							
			(512. -532.)							
PW 102F	77280	54250						**	09-01-86	
PW 103F	76991	54254								
PW 103G	72942	22945		145.				4" Steel	1979	
PW 104L	47128	51250	(197. -212.)	250.				**	02-08-82	
			(230. -255.)							
			(260. -300.)							
			(310. -330.)							
PW 105L	46690	51250	(170. -210.)	260.				**	04-01-82	
			(224. -244.)							
			(292. -332.)							
PW 106K	53042	41795								
PW 106U								12-14-82		
PW 107G	36608	70672	0. -(35.)	262.				**	05-29-84	
			(48. -68.)							
PW 108G	73000	92000	105. -85.	280.				6" Steel	09-10-85	
PW 108H	70552	63189	(242.5-292.5)	297.5				**	03-28-84	
			(452.5-542.5)							
PW 109G	85000	34000	70. -60.	160.				4" Steel	01-28-83	
PW 110G	70000	27000	15. -5.	155.				4" Steel	02-02-83	
PW 111G	56000	31500	10. -(5.)	275.				4" Steel	02-14-83	
PW 112G	99388	58023						**	04-24-85	
PW 113G	99961	57203	(67. -128.)	330.				**	06-17-85	
			(158. -184.)							
			(269. -304.)							
			(324. -390.)							
PW 114G	67291	16964	(50. -61.)	115.				6" Steel	12-03-85	
PW 115G	106898	72206	210. -190.	420.				6" Steel	05-21-86	
PW 116G	99800	37240						6" Steel	09-26-87	
PW 117G	15811	38532						**	03-08-88	
PW 118G	104951	56141						**	04-13-88	
PW 119H	72121	62381						**	11-08-88	
PW 120P	42728	66148						**	01-01-90	
PW 126G								6" Steel	05-02-90	

Notes: Although there is no abandonment report for **PW 69G**, according to the Daily Activities Reports for this well, it was abandoned 5-15-89. Many of the **PW Wells** have been abandoned, according to well data, but no abandon date is given. "Yes" indicates that the well is abandoned.

(series cont.)

PW WELL SERIES (cont.)

** **PW 1D, 2D, 2G, 3G, 15A, 16R, 20A, 24F, 25P, 27R, 28G, 30P, 31A, 33K, 34K, 35H, 41D, 44H, 48H, 49F, 51C, 52C, 58U, 59B, 60U, 72G,** and **83G** were installed with an 8-in. steel casing inside an 18-in. steel casing. **PW 1D** was relined with a 6-in. casing. **PW 13G, 54P, 55R, 70G, 117G,** and **118G** were installed with a 6-in. casing inside an 8-in. steel casing. **PW 26G** was installed with an 8-in. steel casing inside an 18-in. steel casing, inside a 20-in. steel casing. **PW 21F, 29G, 37F, 39F, 43H, 45H,** and **71G** were installed with a 6-in. steel casing inside an 8-in. steel casing, inside an 18-in. steel casing. **PW 53A** and **67B** were installed with a 10-in. steel casing inside a 20-in. steel casing. **PW 66H** was installed with a 6-in. steel casing inside an 8-in. steel casing, inside an 18-in. steel casing, inside a 26-in. steel casing. **PW 68A** was installed with a 6-in. steel casing inside a 10-in. steel casing, inside a 12-in. steel casing. **PW 69G** was installed with a 3-in. steel casing inside a 4-in. steel casing. **PW 79F** was installed with a 10-in. steel casing inside an 18-in. steel casing, inside a 24-in. steel casing. **PW 80H, 82A, 87H, 88H,** and **100F** were installed with a 10-in. steel casing inside an 18-in. steel casing. **PW 90C, 91C, 92P, 93P, 94K, 95K, 96G,** and **97G** were installed with a 6-in. steel casing inside a 12-in. steel casing. **PW 101F** and **108H** were installed with a 10-in. steel casing inside an 18-in. steel casing. **PW 102F** was installed with a 10-in. steel casing inside an 18-in. steel casing, inside a 26-in. steel casing. **PW 104L** and **105L** were installed with a 6-in. steel casing inside a 12-in. steel casing. **PW 107G** was installed with a 4-in. steel casing inside an 8-in. steel casing. **PW 112G** and **113G** were installed with a 12-in. steel casing inside a 20-in. steel casing. **PW 117G** and **118G** were installed with a 6-in. steel casing inside an 8-in. steel casing. **PW 119H** was installed with a 10-in. steel casing inside an 18-in. steel casing, inside a 26-in. steel casing. **PW 120P** was installed with a 6-in. steel casing inside a 12-in. steel casing. **PW 1S** and **PW 2S** were installed with a 10-in. steel casing inside an 18-in. steel casing, inside a 24-in. steel casing.

The Screen Zone Elevations in parentheses are in feet below MSL.

The following table shows production wells which were replaced:

Original Well	Replacement Well
PW 6G	PW 117G
PW 10G	PW 116G
PW 11G	PW 118G
PW 15A	PW 82A
PW 24F	PW 79F
PW 26G	PW 107G
PW 39F	PW 103F
PW 43H	PW 80H
PW 44H	PW 87H
PW 45H	PW 108H
PW 59B	PW 106U
PW 66H	PW 119H

PW WELLS

Description: Unofficial wells in Z Area
Bldg. or Fac. Number: Unknown
Map: Figure A-16

Well ID	SRS Coordinates North	SRS Coordinates East	Elevations (ft MSL) Screen Zone	Grnd.	TOC	TOS	Eff. Well Depth (ft)	Casing	Installed	Abandoned
PW 1	77900	67200						2" PVC		04-22-87
PW 2	77880	67050						2" PVC		04-03-87
PW 3	77850	67000						2" PVC		04-03-87
PW 4	77830	66900						2" PVC		04-03-87
PW 5	77810	66810						2" PVC		04-02-87
PW 6	77780	66710						2" PVC		04-02-87
PW 7	77990	66240						2" PVC		04-22-87
PW 8	78100	67220						2" PVC		04-22-87
PW 9	77810	67280						2" PVC		04-03-87
PW 10	77740	67300						2" PVC		04-03-87
PW 11	77870	67570						2" PVC		04-01-87
PW 12	76990	66320						2" PVC		03-31-87
PW 13	77950	67390						2" PVC		
PW 14	77970	67490						2" PVC		04-02-87
PW 15	77990	67590						2" PVC		04-02-87
PW 16	77080	66360						2" PVC		03-31-87
PW 17	77170	66390						2" PVC		03-31-87
PW 18	76890	66390						2" PVC		03-31-87

(series cont.)

PW WELL SERIES (cont.)

Well ID	SRS Coordinates North	SRS Coordinates East	Elevations (ft MSL) Screen Zone	Grnd.	TOC	TOS	Eff. Well Depth (ft)	Casing	Installed	Abandoned
PW 19	76920	66190						2" PVC		04-02-87
PW 20	76920	66590						2" PVC		04-03-87
PW 21	76960	66210						2" PVC		03-31-87
PW 22	76800	66250						PVC		03-31-87

Notes: These PW Wells are not production wells. The identification of these wells comes from the abandonment sheets. The PW designation is unofficial.

PZ WELL SERIES

Description: Z-Area Piezometer Wells
Bldg. or Fac. Number: Not applicable
Map: Figure A-16

Well ID	SRS Coordinates North	SRS Coordinates East	Elevations (ft MSL) Screen Zone	Grnd.	TOC	TOS	Eff. Well Depth (ft)	Casing	Installed	Abandoned
PZ 101								2" PVC		01-10-87
PZ 106	76327	66318						2" PVC		09-30-87
PZ 122	78645	67118						2" PVC		10-02-87
PZ 125	75207	68250						2" PVC		05-29-87
PZ 128										07-09-86
PZ 129	76680	67660						2" PVC		06-03-87
PZ 202	76107	67272						2" PVC		05-21-87
PZ 210								2" PVC		03-06-87
PZ 216								2" PVC		03-02-87
PZ 218	77297	67251						4" PVC		06-08-87
PZ 222	77585	66139						2" PVC		01-10-87

Q WELL SERIES

Description: Across from the Old Burial Ground
Bldg. or Fac. Number: 643-E
Map: Figure A-8

Well ID	SRS Coordinates North	SRS Coordinates East	Elevations (ft MSL) Screen Zone	Grnd.	TOC	TOS	Eff. Well Depth (ft)	Casing	Installed	Abandoned
Q 5								4" Steel		
Q 37	72551	56983.2		280.7	283.2			1" Steel		

RAB WELL SERIES (see RAC WELL SERIES)

RAC WELL SERIES

Description: R-Area Acid/Caustic Basin
Bldg. or Fac. Number: 904-77G
Map: Figure A-7

Well ID	SRS Coordinates North	SRS Coordinates East	Elevations (ft MSL) Screen Zone	Grnd.	TOC	TOS	Eff. Well Depth (ft)	Casing	Installed	Abandoned
RAC 1	55107.3	74570.7	277.3-247.3	282.3	283.6	283.8	36.3	4" PVC	10-21-83	
RAC 2	55026.3	74555.5	273.4-243.4	278.4	280.4	280.5	37.0	4" PVC	10-24-83	
RAC 3	55015.3	74667.5	272.3-242.3	277.3	279.3	279.5	37.0	4" PVC	10-25-83	
RAC 4	54984.0	74588.8	268.2-238.2	277.2	279.0	279.2	40.8	4" PVC	07-02-84	

Notes: The **RAC** Series has been designated the **RAB** Series in the past.

RCP WELL SERIES

Description: R-Area Coal Pile Study
Bldg. or Fac. Number: Not applicable
Map: Figure A-7

Well ID	SRS Coordinates North	SRS Coordinates East	Elevations (ft MSL) Screen Zone	Grnd.	TOC	TOS	Eff. Well Depth (ft)	Casing	Installed	Abandoned
RCP 1A	56968.1	74238.3	56.8-46.8	294.8	296.9	297.0	250.1	4" PVC	08-17-90	
RCP 1D	56967.9	74223.5	281.3-261.3	294.8	296.8	297.0	35.5	4" PVC	07-18-90	

RDB WELL SERIES

Description: R-Area Disassembly Basin
Bldg. or Fac. Number: 105-R
Map: Figure A-7

Well ID	SRS Coordinates North	SRS Coordinates East	Elevations (ft MSL) Screen Zone	Grnd.	TOC	TOS	Eff. Well Depth (ft)	Casing	Installed	Abandoned
RDB 1D	57097.3	74844.5	285.5-265.5	290.5	292.4	292.7	26.9	4" PVC	02-27-90	
RDB 2D	56879.8	74782.2	285.7-265.7	290.7	292.6	292.9	26.9	4" PVC	02-26-90	
RDB 3D	56881.9	74899.0	285.8-265.8	290.8	292.7	293.0	26.9	4" PVC	02-27-90	

RRP WELL SERIES

Description: R-Area Burning/Rubble Pits
Bldg. or Fac. Number: 131-R, -1R
Map: Figure A-7

Well ID	SRS Coordinates North	SRS Coordinates East	Elevations (ft MSL) Screen Zone	Grnd.	TOC	TOS	Eff. Well Depth (ft)	Casing	Installed	Abandoned
RRP 1	54563.5	75634.6	272.4-242.4	282.4	284.4	284.5	42.0	4" PVC	10-20-83	
RRP 2	54468.3	75829.8	272.5-242.5	282.5	284.5	284.6	42.0	4" PVC	10-19-83	
RRP 3	54303.0	75853.0	268.1-238.1	278.1	280.1	280.3	42.0	4" PVC	10-20-83	
RRP 4	54294.5	75723.3	268.3-238.3	278.3	280.2	280.3	41.9	4" PVC	07-02-84	

RSA WELL SERIES

Description: Series A, R-Area Reactor Seepage Basins
Bldg. or Fac. Number: 904-60G
Map: Figure A-7

Well ID	SRS Coordinates North	SRS Coordinates East	Elevations (ft MSL) Screen Zone	Grnd.	TOC	TOS	Eff. Well Depth (ft)	Casing	Installed	Abandoned
RSA 1	57872.3	74820.7		307.2	310.4			Steel	01-14-58	04-19-61
RSA 2	57995.6	74828.4	274.7-	308.7	313.0			3" Steel	01-15-58	04-19-61
RSA 3	58075.6	74835.6	274.6-	307.6	310.4			3" Steel	01-17-58	04-19-61
RSA 4	58312.5	74843.5	283.9-	304.9	307.4			3" Steel	01-27-58	04-19-61
RSA 4A	58360.5	74799.0	280.2-	301.7	303.9			3" Steel	01-31-58	04-19-61
RSA 4B								Steel		04-19-61
RSA 5	58421.5	78854.0	281.1-	302.8	307.1			3" Steel	01-31-58	04-19-61
RSA 5A								Steel		04-19-61
RSA 5B								Steel		04-19-61
RSA 6	58159.0	75000.0	270.0-	309.0	312.3			3" Steel	01-30-58	
RSA 7	58065.7	75195.9	276.3-	311.8	314.7			3" Steel	04-16-58	
RSA 7	58065.7	75195.9	289.5-269.6	310.5	312.4		42.8	4" PVC	11-26-84	
RSA 8	58068.3	75402.3		311.2	314.3			3" Steel	04-16-58	
RSA 8	58068.3	75402.3	285.5-265.6	310.2	312.3		46.7	4" PVC	11-21-84	
RSA 9	58123.8	75616.2	274.3-	309.3	312.1			3" Steel	04-16-58	
RSA 9	58123.8	75616.2	284.5-264.6	309.7	311.7		47.1	4" PVC	11-21-84	
RSA 10	58172.8	75389.3	277.8-	312.8	315.4			3" Steel	04-17-58	
RSA 10	58172.8	75389.3	288.7-268.8	309.7	311.3		42.5	4" PVC	11-26-84	
RSA 11	58494.5	75538.0		302.4	305.5			Steel	04-01-58*	04-19-61
RSA 12	58573.5	75173.6	268.9-	302.9	305.9			3" Steel	04-17-58	04-19-61
RSA 13	58500.0	74958.0	269.6-	304.6	307.3			3" Steel	04-18-58	04-19-61

Notes: As the result of a monitoring program review, sampling of 12 Series A wells was stopped in 1961, according to Ashley and Zeigler (1978). **RSA 6** was still being read as late as 5-17-63. The abandonment dates listed are the last date the wells were sampled.

The 3-in. steel casings in **RSA 7, 8, 9,** and **10** were replaced with 4-in. PVC casings in November 1984 when these wells were redrilled.

RSB WELL SERIES

Description: Series B, R-Area Reactor Seepage Basins
Bldg. or Fac. Number: 904-103G and an abandoned sewer line
Map: Figure A-7

Well ID	SRS Coordinates North	SRS Coordinates East	Elevations (ft MSL) Screen Zone	Grnd.	TOC	TOS	Eff. Well Depth (ft)	Casing	Installed	Abandoned
RSB 1	57746.4	74507.6		299.8	302.6			Steel	01-16-58	04-19-61
RSB 2	57965.5	74734.3	274.1-	302.5	305.5			1.5" Steel	01-15-58	04-19-61
RSB 3	58411.4	74724.4		300.1	302.9			Steel	01-16-58	04-19-61
RSB 4	58640.9	74992.2	264.5-	300.5	303.0			1.5" Steel	01-23-58	04-19-61
RSB 4A	58644.0	74925.0		298.5	301.5			Steel	04-21-58	04-19-61
RSB 4B								Steel	04-01-59*	04-19-61
RSB 5	58596.0	75313.3	267.0-	303.0	305.6			1.5" Steel	01-23-58	04-19-61
RSB 6	58249.2	75102.0	272.1-	307.1	309.5			1.5" Steel	01-23-58	04-19-61
RSB 7	57692.8	75044.3		305.3	308.1			Steel	01-22-58	
RSB 7	57692.8	75044.3	292.6-272.7	307.2	309.0		36.3	4" PVC	11-20-84	
RSB 8	57612.9	75178.2	294.3-274.3	304.3	305.8		31.5	4" Steel	09-26-76	
RSB 9	57527.9	75378.3	264.9-	303.9	305.6			4" Steel	02-25-77	

Notes: As the result of a monitoring program review, sampling of eight Series B wells was discontinued in 1961, according to Ashley and Zeigler (1978). The abandonment date listed is the last date the wells were sampled.

The steel casing in **RSB 7** was replaced with a 4-in. PVC casing in November 1984 when the well was redrilled.

RSC WELL SERIES

Description: Series C, R-Area Reactor Seepage Basins
Bldg. or Fac. Number: 904-103G, -104G, -57G, -58G, -59G, -60G
Map: Figure A-7

Well ID	SRS Coordinates North	SRS Coordinates East	Elevations (ft MSL) Screen Zone	Grnd.	TOC	TOS	Eff. Well Depth (ft)	Casing	Installed	Abandoned
RSC 1	58111.6	74389.4	266.9-	302.9	306.0			1.5" Steel	01-16-58	
RSC 2	58543.0	74378.6	264.8-	299.8	302.6			1.5" Steel	01-20-58	
RSC 2	58543.0	74378.6	281.9-261.9	299.9	302.0		40.1	4" Steel	10-22-76	
RSC 3	58724.7	74699.7	266.5-	299.5	302.6			1.5" Steel	01-20-58	
RSC 3	58724.7	74699.7	278.6-258.6	299.6	301.3		42.7	4" Steel	10-27-76	
RSC 4	58900.3	75097.8		298.1	301.3			4" Steel	01-20-58	
RSC 4	58900.3	75097.8	288.6-268.6	298.6	300.3		31.7	4" Steel	10-22-76	
RSC 5	58901.2	75484.9	266.3-	302.3	305.1			1.5" Steel	01-23-58	
RSC 5	58901.2	75484.9	278.3-258.3	302.3	304.9		46.6	4" Steel	10-23-76	
RSC 6	58607.1	75686.1		300.7	303.9			4" Steel	01-22-58	
RSC 6	58607.1	75686.1	287.7-267.7	300.7	304.1		36.4	4" Steel	10-21-76	
RSC 7	58200.1	75686.2	270.2-	306.2	309.0			1.5" Steel	01-23-58	
RSC 7	58200.1	75686.2	283.4-263.4	306.4	307.8		44.4	4" Steel	10-21-76	
RSC 8	57818.1	75684.0		307.2	310.3			4" Steel	01-22-58	
RSC 8	57818.1	75684.0		307.3	308.8			4" Steel	10-21-76	
RSC 9	59241.2	74565.3	265.8-	299.8	303.2			3" Steel	04-14-58	
RSC 9	59241.2	74565.3	271.6-251.6	299.6	301.8		50.2	4" Steel	11-04-76	
RSC 10	59542.7	75470.0	245.4-	293.4	296.4			3" Steel	04-14-58	
RSC 10	59542.7	75470.0	275.5-255.5	293.5	297.4		41.9	4" Steel	10-22-76	

Notes: Four-inch galvanized steel casings replaced the original steel casings in the same boreholes in **RSC 2, 3, 4, 5, 6, 7, 8,** and **10** in October 1976 when these wells were reworked.

The Drilling Request for **RSC 9** indicates that the old well could not be pulled; therefore, the casing was uncoupled 15 ft below ground level, the hole was filled with wet cement, and a new well was drilled.

RSD WELL SERIES

Description: Series D, between R-Area Reactor Seepage Basins and R-Area Disassembly Basin
Bldg. or Fac. Number: 904-103G, 105-R
Map: Figure A-7

Well ID	SRS Coordinates North	SRS Coordinates East	Elevations (ft MSL) Screen Zone	Grnd.	TOC	TOS	Eff. Well Depth (ft)	Casing	Installed	Abandoned
RSD 1	57440.8	75035.1	266.6-	298.3	301.0			3" Steel	01-27-58	
RSD 1	57440.8	75035.1	287.7-267.9	298.7	300.5		32.6	4" PVC	11-26-84	
RSD 2			267.9-	298.7	301.2			3" Steel	01-24-58	07-30-64
RSD 2A	57448.5	74811.5		298.4	301.2			Steel	07-30-64	
RSD 2B	57468.9	74810.7		299.4	303.6			Steel	07-30-64	
RSD 2C	57479.3	74810.6		299.7	301.7			Steel	04-17-64	
RSD 3	57451.6	74702.3	262.7-	298.7	300.9			3" Steel	01-24-58	
RSD 3	57451.6	74702.3	289.1-269.3	298.9	300.8		31.5	4" PVC	11-19-84	
RSD 4	57441.4	75154.6	290.6-270.6	299.6	301.6		31.0	4" Steel	09-24-76	
RSD 5	57439.9	75207.0	289.6-269.6	299.6	301.7		32.1	4" Steel	10-06-76	
RSD 6	57441.3	75256.6	290.1-270.1	300.1	302.1		32.0	4" Steel	10-06-76	
RSD 7	57394.3	75178.4	287.3-267.3	291.3	293.4		26.1	4" Steel	02-28-77	
RSD 8	57394.0	75229.6	287.3-267.3	291.3	293.0		25.7	4" Steel	02-28-77	
RSD 9	57245.6	75185.9	271.7-251.7	290.7	292.6		40.9	4" Steel	02-25-77	
RSD 10	57246.6	75235.8		290.5	292.5			Steel	10-01-77*	
RSD 11	57249.1	75285.6		290.4	292.3			Steel	10-01-77*	

Notes: PVC casing replaced steel casing in **RSD 1** and **RSD 3**.

RSE WELL SERIES

Description: Series E, R-Area Reactor Seepage Basins
Bldg. or Fac. Number: 183-1R, 904-103G, -57G, -58G
Map: Figure A-7

Well ID	SRS Coordinates North	SRS Coordinates East	Elevations (ft MSL) Screen Zone	Grnd.	TOC	TOS	Eff. Well Depth (ft)	Casing	Installed	Abandoned
RSE 1								Steel	1963	
RSE 1A	57734.5	74712.7	272.4-262.4	302.4	304.4		42.0	Steel	04-02-63	
RSE 1A	57734.5	74712.7	294.8-274.8	302.3	304.2		29.4	4" PVC	11-13-84	
RSE 1B	57731.4	74698.1		301.2	303.7			Steel	04-17-64	
RSE 1B	57731.4	74698.1	295.7-275.7	301.7	303.3		27.6	4" PVC	11-12-84	
RSE 1C	57730.8	74684.1		301.1	303.6			Steel	04-15-64	
RSE 1C	57730.8	74684.1	288.5-268.5	301.5	303.3		34.8	4" PVC	11-14-84	
RSE 2	57594.9	74743.5	268.8-258.8	300.8	302.8		44.0	Steel	04-02-63	
RSE 2	57594.9	74743.5	289.5-269.7	300.7	302.5		32.8	4" PVC	11-09-84	
RSE 3	57444	74932	263.4-253.4	299.4	301.4		48.0	Steel	04-02-63	
RSE 3A	57445.8	74931.2	288.0-268.2	299.2	301.0		32.8	4" PVC	11-13-84	
RSE 4								Steel	07-01-63	
RSE 4A	57528.4	75101.1	270.6-260.6	302.6	304.6		44.0	Steel	04-05-63	
RSE 4B	57531.0	75096.2		302.8	305.9			Steel	07-01-64*	
RSE 4C	57533.6	75092.6		303.1	304.7			Steel	07-01-64*	
RSE 5	57588.9	74969.6		304.0	306.0			Steel	04-03-63	
RSE 6	57592.1	74815.1		302.6	304.6			Steel	04-03-63	
RSE 7	58481.5	74783.7	264.0-254.0	301.0	303.0		49.0	Steel	04-05-63	
RSE 7	58481.5	74783.7	286.3-266.5	300.9	302.4		35.9	4" PVC	11-15-84	
RSE 8	58538.8	74869.4	263.1-253.1	300.1	302.1		49.0	Steel	04-05-63	
RSE 8	58538.8	74869.4	291.0-271.2	300.2	302.2		31.0	4" PVC	11-14-84	
RSE 9	58463.3	74971.1	266.8-256.8	305.8	307.8		51.0	Steel	04-05-63	
RSE 9	58463.3	74971.1	286.7-266.7	304.2	306.0		39.3	4" PVC	11-15-84	
RSE 10	58420.7	74848.3		305.3	307.8			Steel	05-18-63	
RSE 10	58420.7	74848.3	290.5-270.7	303.2	304.7		34.0	4" PVC	11-15-84	
RSE 11	58357.6	74787.7		302.1	303.8			Steel	05-18-63	
RSE 12	58318.2	74842.3		304.1	305.8			Steel	05-18-63	
RSE 13	57507.6	75146.7		300.9	301.2			Steel	04-15-63	
RSE 14				302.0	304.0			Steel	04-17-65	
RSE 15				302.2	303.3			Steel	04-17-64	
RSE 16				302.7	304.5			Steel	04-17-64	
RSE 17				303.1	305.2			Steel		
RSE 18	58247.2	74839.5	288.1-268.1	305.1	307.1		39.0	4" Steel	10-07-76	
RSE 19	58318.4	74791.2	282.5-262.5	302.5	304.8		42.3	4" Steel	10-07-76	
RSE 24	57370.4	74638.9	257.6-237.6	291.6	294.1	294.2	56.5	4" PVC	01-08-87	
RSE 25	55824.5	74544.5	257.5-237.5	291.5	293.9	294.0	56.4	4" PVC	01-07-87	

Notes: Ashley and Zeigler (1978) states that the first 12 **RSE** wells were installed in 1963. Based on this information, **RSE 4** is given an installed date of 7-01-63. The field log for **RSE 13** indicates this well was installed in 1963.

PVC casing replaced steel casing in **RSE 1A, 1B, 1C, 2, 7, 8, 9,** and **10**.

RSF WELL SERIES

Description: Series F, R-Area Reactor Seepage Basins
Bldg. or Fac. Number: 904-103G, -57G, -58G
Map: Figure A-7

Well ID	SRS Coordinates North	SRS Coordinates East	Elevations (ft MSL) Screen Zone	Grnd.	TOC	TOS	Eff. Well Depth (ft)	Casing	Installed	Abandoned
RSF 1	58505.3	74869.4	238.8-228.8	300.8	303.1	303.3	74.3	4" PVC	02-02-87	
RSF 2	57670.4	74628.6	235.3-224.8	300.3	302.8	303.0	78.0	4" PVC	02-16-87	
RSF 3	57621.4	75206.7	239.8-229.8	304.8	307.1	307.3	77.3	4" PVC	02-24-87	

RSS WELL SERIES

Description: S-Area Defense Waste Processing Facility (DWPF)
Bldg. or Fac. Number: Not applicable
Map: Figure A-16

Well ID	SRS Coordinates North	SRS Coordinates East	Elevations (ft MSL) Screen Zone	Grnd.	TOC	TOS	Eff. Well Depth (ft)	Casing	Installed	Abandoned
RSS 1	74100	65100	218.2-215.2	292.2	293.8		78.6	1" Steel	01-22-75	
RSS 2	74100	65900	200.2-197.2	274.2	277.2		80.0	1" Steel	01-23-75	02-09-88
RSS 3	74800	64000	188.7-185.7	262.7	264.5		78.8	1" Steel	01-24-75	02-12-88
RSS 4	74800	64800	213.6-210.6	287.6	289.4		78.8	1" Steel	01-21-75	02-11-88
RSS 5	74800	65900	216.9-213.9	290.9	293.0		79.1	1" Steel	01-20-75	01-14-89

Notes: The **RSS** Series has been designated the **RSSF** Series in the past.

RSSF WELL SERIES (see RSS WELL SERIES)

RSW WELL SERIES

Description: Series DW, R-Area Reactor Seepage Basins Dry Monitoring Wells
Bldg. or Fac. Number: 904-103G, -104G, -57G, -58G, -59G
Map: Figure A-7

Well ID	SRS Coordinates North	SRS Coordinates East	Elevations (ft MSL) Screen Zone	Grnd.	TOC	TOS	Eff. Well Depth (ft)	Casing	Installed	Abandoned
RSW 1	57629.5	74872.7		302.1	304.6			2" Iron	10-05-76	
RSW 2	57629.2	74845.2		302.3	304.8			2" Iron	10-05-76	
RSW 3	57779.8	74697.2		300.7	303.2			2" Iron	10-05-76	
RSW 4	57778.7	74690.6		300.5	303.0			2" Iron	10-05-76	
RSW 5	57909.3	74856.7		305.6	308.1			2" Iron	10-05-76	
RSW 6	57441.7	75256.5		306.0	308.5			2" Iron	10-05-76	
RSW 7	58189.8	74886.0		305.4	307.9			2" Iron	10-05-76	
RSW 8	58190.4	74886.0		304.4	306.9			2" Iron	10-05-76	
RSW 9	58458.8	75026.1		303.7	306.2			2" Iron	10-05-76	
RSW 10	58467.0	75011.5		303.3	305.8			2" Iron	10-05-76	
RSW 11	58468.1	75431.7		305.9	308.4			2" Iron	10-05-76	
RSW 12	58505.3	75429.9		305.6	308.1			2" Iron	10-05-76	

Notes: The **RSW** wells are not groundwater monitoring wells.

RWM WELL SERIES

Description: M-Area Recovery Wells
Bldg. or Fac. Number: Not applicable
Map: Figures A-17 and A-18

Well ID	SRS Coordinates North	SRS Coordinates East	Elevations (ft MSL) Screen Zone	Grnd.	TOC	TOS	Eff. Well Depth (ft)	Casing	Installed	Abandoned
RWM 1[1]	102599.1	48575.1	232.3-172.3	362.8	364.7	365.8	192.4	8" CS	05-07-85	
RWM 2	104434.1	49205.5	208.3-198.3	368.3	371.3		233.0		05-03-85	
			188.3-178.3							
			168.3-158.3							
			148.3-138.3							

(series cont.)

RWM WELL SERIES (cont.)

Well ID	SRS Coordinates North	SRS Coordinates East	Elevations (ft MSL) Screen Zone	Grnd.	TOC	TOS	Eff. Well Depth (ft)	Casing	Installed	Abandoned
RWM 3	104730.2	49680.0	214.0-204.0	374.0	377.0	378.1	233.0	8" CS	06-06-85	
			194.0-184.0							
			174.0-164.0							
			154.0-144.0							
RWM 4	103719.3	48948.2	211.9-201.6	363.5	366.5	367.6	237.0	8" CS	02-22-85	
			191.3-181.0							
			170.7-160.4							
			139.9-129.5							
RWM 5	103502.2	49628.0	216.8-206.4	363.9	366.9	368.1	233.0	8" CS	02-27-85	
			196.1-185.7							
			165.1-154.7							
			144.3-133.9							
RWM 6	102001.5	50107.4	218.7-208.4	346.1	349.1	350.2	208.0	8" CS	05-03-85	
			187.8-177.4							
			167.1-156.8							
			151.5-141.1							
RWM 7	101904.6	49449.5	216.3-206.0	346.0	349.0	350.1	205.0	8" CS	02-25-85	
			195.7-185.3							
			175.0-164.7							
			154.2-144.0							
RWM 8	101948.2	47353.3	197.2-186.9	345.3	34[illegible]	349.5	239.0	8" CS	02-21-85	
			176.6-166.2							
			140.3-130.0							
			119.7-109.3							
RWM 9	104099.8	50400.0	220.6-210.2	377.6	380.6	381.5	248.0	8" CS	02-26-85	
			200.0-189.6							
			169.0-158.6							
			143.0-132.6							
RWM 10	102000.9	48244.1	215.5-205.1	352.5	355.5	356.9	228.0	8" CS	02-21-85	
			194.8-184.5							
			158.5-148.2							
			137.9-127.5							
RWM 11	104875.0	50400.2	214.6-204.2	380.3	383.3	384.4	241.4	8" CS	02-26-85	
			198.9-188.5							
			183.2-172.9							
			152.2-141.9							
RWM 12	106879.2	52500.1	210.4-189.9	359.0	359.4		200.2	6" CS/SS	01-16-90	
			179.7-159.2							
RWM 16	97647.2	48244.8	188.4-168.0	318.4	319.4	322.6	172.2	6" CS/SS	05-01-90	
			162.6-147.2							
RWM 16PA	97783.9	48364.9	188.9-148.8	327.9	328.7		179.9	2" PVC	07-26-90	
RWM 16PB	97672.1	48212.5	189.3-149.2	317.8	319.5		170.3	2" PVC	07-26-90	

Notes: The effective well depth for **RWM 2** through **12** and **RWM 16** is the distance from the top of casing to the bottom of the lowest screen zone.

RWM 1 has been referred to as **MPT 1**.

RWM 16PA and **RWM 16PB** are piezometers installed as observation wells for the pump test for **RWM 16**.

[1] Plume definition well also required by the SRS Hazardous Waste Permit.

S WELL

Description: Unofficial well in S Area
Bldg. or Fac. Number: Unknown
Map: Not applicable

Well ID	SRS Coordinates North	SRS Coordinates East	Elevations (ft MSL) Screen Zone	Grnd.	TOC	TOS	Eff. Well Depth (ft)	Casing	Installed	Abandoned
S 1								2" PVC		01-29-88

Notes: The identification of this well comes from the abandonment sheets. The S 1 designation is unofficial. This unidentified well was drilled out (all casing and screen material removed), grouted, and abandoned due to S-Area construction.

S WELL SERIES

Description: Wells predating the construction of SRS
Bldg. or Fac. Number: Not applicable
Map: Figures A-8 and A-13

Well ID	SRS Coordinates North	SRS Coordinates East	Elevations (ft MSL) Screen Zone	Grnd.	TOC	TOS	Eff. Well Depth (ft)	Casing	Installed	Abandoned
S 1				273.5	276.0					
S 2				243.7	246.2					
S 3				249.5	252.0					
S 4	74319	53678		255.7	258.2			1.75" Steel		
S 5				253.0	255.5					
S 6	73440	53222		221.7	224.2			4" Steel		
S [illegible]				269.2	271.7					
S [illegible]				249.7	252.2					
S [illegible]	74919	53785		257.5	260.5					
S 10	74688	53378		250.9	253.4					
S 11	74317	53132		250.8	253.3			3.25" Steel		
S 14	75430	54479		275.7	278.2					
S 15	75381	53930		264.5	267.2					
S 16	75223	53491		259.3	261.8					

S WELLS (see also BSS WELL SERIES)

SAL WELL SERIES

Description: Saluda County Production Wells
Bldg. or Fac. Number: Not applicable
Map: Not applicable

Well ID	Coordinates Lat.	Coordinates Long.	Elevations (ft MSL) Screen Zone	Grnd.	TOC	TOS	Eff. Well Depth (ft)	Casing	Installed	Abandoned
SAL 1								6" Steel		
SAL 2								6" Steel		
SAL 3										
SAL 4								36" Steel		
SAL 5								4" Steel	1910	
SAL 6										
SAL 7								10" Steel		
SAL 8								1" Steel		
SAL 9								7" Steel	1956	

(series cont.)

SAL WELL SERIES (cont.)

Well ID	Coordinates Lat.	Coordinates Long.	Elevations (ft MSL) Screen Zone	Grnd.	TOC	TOS	Eff. Well Depth (ft)	Casing	Installed	Abandoned
SAL 10								12" Steel	1956	
SAL 11								6" Steel		
SAL 12								1" Steel	1955	
SAL 13								5" Steel	1956	
SAL 14								6" Steel	1956	
SAL 15								5" Steel	1931	
SAL 16								6" Steel		
SAL 17								6" Steel		
SAL 18								6" Steel		
SAL 19								6" Steel		
SAL 20								6" Steel		
SAL 21								6" Steel		
SAL 22								6" Steel		
SAL 23				380				6" Steel	1972	
SAL 24								6" Steel	1962	
SAL 25				430				Steel		
SAL 26	335703	813202		470				Steel		
SAL 27	335730	813830		460				Steel	1984	
SAL 28	335652	813741		440				Steel		
SAL 29	335653	813750		460				Steel		
SAL 30	335648	813722		450				Steel	1984	
SAL 31	335645	813722		430				Steel	1984	
SAL 32	335050	813940						Steel		
SAL 33	335030	813950						Steel		
SAL 34	335040	813930						Steel		
SAL 35	335140	813450						Steel		
SAL 36	335140	813450						Steel		
SAL 37	344610	814550						Steel		
SAL 38	334910	813850						Steel		
SAL 39	335727	813829						6" Steel	1984	
SAL 40								6" Steel	1979	
SAL 41								6" Steel	1980	
SAL 42								6" Steel	1983	
SAL 43	335727	813829						6" Steel	1984	
SAL 44								8" Steel	1984	
SAL 45								6" Steel	1984	
SAL 46								Steel		Yes
SAL 47	335020	813948						8" Steel		Yes
SAL 48	335038	813918						8" Steel		Yes
SAL 49								5" Steel	1967	
SAL 50								6" Steel	1975	
SAL 51										

SB WELL SERIES

Description: Special Burial Wells in the Burial Grounds
Bldg. or Fac. Number: 643-28E
Map: Figures A-8 and A-10

Well ID	SRS Coordinates North	SRS Coordinates East	Elevations (ft MSL) Screen Zone	Grnd.	TOC	TOS	Eff. Well Depth (ft)	Casing	Installed	Abandoned
SB 1	75168	58670		295.8	298.8			4" PVC		05-26-88
SB 2				295.4	298.4			4" PVC		05-26-88
SB 3				295.0	298.0			4" PVC		05-26-88
SB 4				294.1	297.1			4" PVC		05-26-88
SB 5				294.6	297.6			4" PVC		05-27-88
SB 6				294.7	297.7			4" PVC		05-27-88
SB 7				294.3	297.3			4" PVC		05-27-88
SB 8				293.5	296.5			4" PVC		05-25-88

(series cont.)

SB WELL SERIES (cont.)

Well ID	SRS Coordinates North	SRS Coordinates East	Elevations (ft MSL) Screen Zone	Grnd.	TOC	TOS	Eff. Well Depth (ft)	Casing	Installed	Abandoned
SB 9				293.4	296.4			4" PVC		05-25-88
SB 10				293.4	296.4			4" PVC		05-25-88
SB 11				293.7	296.7			4" PVC		05-25-88
SB 12				293.6	296.6			4" PVC		05-25-88
SB 13				293.8	296.8			4" PVC		05-25-88
SB 14				294.1	297.1			4" PVC		05-26-88
SB 15				292.5	295.5			4" Steel		05-25-88
SB 16				291.6	294.6			4" Steel		05-24-88
SB 17				291.2	294.2			4" Steel		05-24-88
SB 18				291.6	294.6			4" Steel		05-23-88
SB 19				290.2	293.2			4" Steel		05-23-88
SB 20				290.1	293.1			4" Steel		05-23-88

SBA WELL SERIES

The **SBA** Series was renamed the **AMB** Series in August 1984, according to Table A-1, "Prefix Letter and Project Series in A/M Area," Marine and Bledsoe (1985). See the **AMB** Series.

SBG WELL SERIES

Description: S-Area Defense Waste Processing Facility (DWPF) Background Wells
Bldg. or Fac. Number: Not applicable
Map: Figures A-14 and A-16

Well ID	SRS Coordinates North	SRS Coordinates East	Elevations (ft MSL) Screen Zone	Grnd.	TOC	TOS	Eff. Well Depth (ft)	Casing	Installed	Abandoned
SBG 1	74619.4	63749.1	220.7-190.7	260.7	262.4	262.5	71.7	4" PVC	09-19-85	
SBG 2	74570.2	64939.6	235.9-205.9	287.9	290.0	290.1	84.1	4" PVC	09-23-85	
SBG 3	73699.9	65265.6	236.6-206.6	284.6	286.6	286.8	80.0	4" PVC	09-24-85	
SBG 4	72399.8	65010.2	215.6-185.6	271.6	273.1	273.3	87.5	4" PVC	09-25-85	
SBG 5	72208.3	64499.0	219.4-199.4	282.4	284.5	284.7	85.1	4" PVC	01-15-87	
SBG 6	73599.3	63860.0	238.1-208.1	280.1	281.7	281.9	73.6	4" PVC	09-20-85	

SCA WELL SERIES

Description: S-Area Vitrification Building
Bldg. or Fac. Number: 221-S
Map: Figure A-16

Well ID	SRS Coordinates North	SRS Coordinates East	Elevations (ft MSL) Screen Zone	Grnd.	TOC	TOS	Eff. Well Depth (ft)	Casing	Installed	Abandoned
SCA 1								4" SS	05-02-86	
SCA 1A								4" SS	03-14-86	
SCA 2	73850.6	64697.1	245.9-215.9	286.9	288.9	289.1	73.0	4" SS	01-04-86	
SCA 2A	73855.8	64701.0	271.2-266.2	286.9	288.9	289.1	22.7	4" SS	01-02-86	
SCA 3	73959.3	64571.2	240.3-220.3	285.3	287.3	287.5	67.0	4" PVC	12-22-89	
SCA 3A	73965.0	64571.2	277.1-267.1	285.3	287.3		20.2	4" PVC	12-15-89	
SCA 4	73856.5	64563.5	240.4-220.4	283.9	286.2	286.4	65.8	4" PVC	12-21-89	
SCA 4A	73855.2	64567.2	275.3-265.3	283.9	286.1		20.8	4" PVC	12-18-89	
SCA 5	74092.9	64630.8	243.7-223.7	286.1	288.1	288.4	64.4	4" PVC	01-03-90	
SCA 6	73706.2	64637.5	241.1-221.3	283.8	285.8	286.0	64.5	4" PVC	01-10-90	

SDS WELL SERIES

Description: Z-Area Saltstone Disposal Site Facility
Bldg. or Fac. Number: 704-Z
Map: Figure A-16

Well ID	SRS Coordinates North	SRS Coordinates East	Elevations (ft MSL) Screen Zone	Grnd.	TOC	TOS	Eff. Well Depth (ft)	Casing	Installed	Abandoned
SDS 1	75900	66400.0						4" PVC	11-15-79	04-27-87
SDS 2	77285.4	64923.2	237.6-217.6	287.6	289.6		72.0	4" PVC	04-03-81	05-28-87
SDS 3A	75643.4	64711.4	230.5-210.5	290.5	292.5		82.0	4" PVC	04-02-81	06-05-87
SDS 4	75816.5	63722.5	205.4-185.4	255.4	257.4		72.0	4" PVC	03-25-81	06-04-87
SDS 4A	75803.9	63726.0	233.4-228.4	253.4	257.6		29.2	4" PVC	05-05-81	06-04-87
SDS 5	75935.3	66712.5	238.2-218.2	288.2	289.8		71.6	4" PVC	04-24-81	03-10-87
SDS 5A								4" Steel		03-06-87
SDS 6	76862.7	66991.8	236.9-216.9	286.9	290.0		73.1	4" PVC	04-11-81	04-20-87
SDS 7A	76515.7	67681.0	80.0-75.0	274.0	276.6		201.6	4" Steel	04-23-81	01-27-88
SDS 7B	76518.2	67686.2	140.3-135.3	275.3	278.0		142.7	4" Steel	04-13-81	01-21-88
SDS 7C	76552.7	67694.0	189.2-184.2	274.2	277.2		93.0	4" Steel	04-11-81	01-15-88
SDS 7D	76527.4	67701.7	225.6-205.6	275.6	277.2		71.6	4" Steel	04-11-81	01-13-88
SDS 8	75399.8	67530.0	221.9-201.9	268.9	272.1		70.2	4" PVC	04-10-81	04-22-87
SDS 9	74819.4	66178.5	243.1-223.1	293.1	295.7		72.6	4" PVC	04-09-81	09-25-87
SDS 10	75572.0	65770.1	246.7-225.7	291.7	295.2		69.5	4" PVC	04-10-81	09-29-87
SDS 11	76410.9	65563.8	239.2-219.3	289.3	291.9		72.6	4" PVC	04-09-81	04-29-87
SDS 12A	77741.6	66610.5	141.4-136.4	276.4	278.7		142.3	4" Steel	03-27-81	01-11-88
SDS 12B	77749.9	66610.7	191.7-186.7	276.7	278.7		92.0	4" Steel	03-31-81	12-23-87
SDS 12C	77759.1	66610.4	226.1-206.1	276.1	279.1		73.0	4" Steel	04-01-81	12-17-87
SDS 13A	78900.0	66642.9	224.4-204.4	274.4	277.4		73.0	4" PVC	04-03-81	04-30-87
SDS 14	77872.6	67572.9	230.4-210.4	270.4	272.4		62.0	4" PVC	04-06-81	05-21-87
SDS 14A	77872.4	67577.1	257.8-252.8	267.8	271.0		18.2	4" PVC	05-05-81	05-20-87
SDS 15	77275.2	63979.7	232.0-212.0	282.0	284.9		72.9	4" PVC	03-24-81	01-27-88
SDS 16A	76420.9	68789.6	206.1-186.1	231.1	234.3		48.2	4" PVC	04-07-81	
SDS 16B	76510	68787						4" PVC		05-14-87
SDS 16C	76512	68781						4" PVC		05-12-87
SDS 17	74420.6	67353.7	216.6-196.6	267.6	271.3		74.7	4" PVC	04-08-81	05-05-87
SDS 18	77564.2	68278.7	235.3-215.3	265.3	267.6		52.3	4" PVC	04-08-81	05-22-87
SDS 18A	77579	68280						4" PVC		05-26-87
SDS 19	74937.5	68173.6	212.8-192.8	233.8	236.1		43.3	4" PVC	04-07-81	07-10-86
SDS 20A	77923	67309						4" PVC		05-11-87
SDS 20B	77925	67302						4" PVC		05-03-87
SDS 20C	77927	67295						4" PVC		05-06-87
SDS 21A	78951	67087						4" PVC		05-15-87
SDS 21B	78949	67080						4" PVC		05-07-87
SDS 21C	78946	67074						4" PVC		05-13-87
SDS 22A	76887	66304						4" PVC		04-09-87
SDS 22B	76895	66302						4" PVC		04-13-87
SDS 22C	76902	66300						4" PVC		04-14-87

Notes: D'Appolonia Consulting Engineers took boring samples from most of the well holes drilled in the SDS Series. Borings SDS 13 and 16 were abandoned, and wells were installed nearby. These wells were designated SDS 13A and SDS 16A in D'Appolonia (n.d.). There are conflicting coordinates and casing length reports for SDS 16A. SDS 3 is designated SDS 3A.

SDS 124 Well

Description: Unofficial well in Z Area
Bldg. or Fac. Number: Unknown
Map: Figure A-16

Well ID	SRS Coordinates North	SRS Coordinates East	Elevations (ft MSL) Screen Zone	Grnd.	TOC	TOS	Eff. Well Depth (ft)	Casing	Installed	Abandoned
SDS124	78920	68566						4" PVC		05-19-87

Notes: The identification of this well comes from the abandonment sheets. The **SDS 124** designation is unofficial. **OBS 2** and **SDS 124** were thought to be the same well in the past. However, the Daily Activity Reports (DAR) accompanying the abandonment report for **SDS 124** say the wells are not the same. One note states that **OBS 2** was not found. A second note says that drillers found **SDS 124** and that "**OBS 2** is merely a stake in the ground." In addition, the DAR say that the **SDS** wells only run through number 22 and that the coordinates for **SDS 124** do not align with other **SDS** wells. A final note on the DAR for **SDS 124** (5-19-87) says that "**SDS 124** was written on side of PVC casing but covered with paper label marked as **OBS 2**."

SLP WELL SERIES

Description: S-Area Low Point Pump Pit
Bldg. or Fac. Number: 511-S
Map: Figure A-16

Well ID	SRS Coordinates North	SRS Coordinates East	Elevations (ft MSL) Screen Zone	Grnd.	TOC	TOS	Eff. Well Depth (ft)	Casing	Installed	Abandoned
SLP 1	72958.4	64449.1	248.0-228.0	283.0	284.8	285.0	56.8	4" PVC	11-09-87	
SLP 2	72863.4	64529.7	237.7-217.7	281.8	283.8	284.0	66.1	4" PVC	11-06-87	

SLW WELL SERIES

Description: New Sanitary Landfill Piezometer Wells
Bldg. or Fac. Number: Not applicable
Map: Figure A-24

Well ID	SRS Coordinates North	SRS Coordinates East	Elevations (ft MSL) Screen Zone	Grnd.	TOC	TOS	Eff. Well Depth (ft)	Casing	Installed	Abandoned
SLW 1	87603.6	40299.8	180.0-160.0	302.0	304.1		144.1	2" PVC	04-17-88	
SLW 2	88690.5	40105.0	197.0-171.9	302.3	304.6		132.7	2" PVC	05-05-88	
SLW 3	88225.9	39205.5	188.7-168.7	276.7	278.7		110.0	2" PVC	05-13-88	
SLW 4	86999.9	39199.9	189.2-169.2	299.2	300.7		131.5	2" PVC	05-02-88	
SLW 5	87602.3	38105.7	194.6-174.6	239.6	242.0		67.4	2" PVC	04-27-88	
SLW 6	86797.0	38193.4	199.1-179.1	249.1	251.5		72.4	2" PVC	04-27-88	
SLW 7	88303.9	38100.8	174.1-154.1	229.1	231.1		77.0	2" PVC	04-21-88	
SLW 8	89267.2	38738.5	195.3-165.3	255.3	257.5		92.2	2" PVC	04-25-88	

SR WELL SERIES

The **SR** Series was renamed the **SRW** Series in September 1984, according to Table A-1, "Prefix Letter and Project Series in A/M Area," Marine and Bledsoe (1985).

SRW WELL SERIES

Description: Silverton Road Waste Site
Bldg. or Fac. Number: 731-3A
Map: Figure A-17

Well ID	SRS Coordinates North	SRS Coordinates East	Elevations (ft MSL) Screen Zone	Grnd.	TOC	TOS	Eff. Well Depth (ft)	Casing	Installed	Abandoned
SRW 1[1]	103776.7	41407.0	230.2-200.2	313.2	315.2	315.3	115.0	4" PVC	10-21-81	
SRW 2[1]	103721.8	41627.2	228.6-198.6	318.6	320.6	320.7	122.0	4" PVC	10-22-81	
SRW 2A[1]	103720.8	41634.6	98.4-88.6	319.1	320.6	320.7	232.0	4" PVC	08-08-83	
SRW 2B[1]	103729.7	41631.7	162.6-152.8	319.2	320.6	320.7	167.8	4" PVC	12-20-83	
SRW 3	103530.5	41843.4	238.4-208.4	329.4	331.4	331.5	123.0	4" PVC	10-27-81	08-20-84
SRW 3A[1]	103516.4	41851.2	193.1-163.1	330.1	332.1	332.2	169.0	4" PVC	08-20-84	
SRW 4[1]	103359.9	41612.4	230.1-200.1	318.1	320.1	320.3	120.0	4" PVC	09-28-81	
SRW 5[1]	103418.2	41240.0	224.6-194.6	307.6	309.4	309.5	114.8	4" PVC	10-29-81	
SRW 6[1]	103602.7	41243.9	222.6-192.6	305.6	307.7	307.8	115.1	4" PVC	11-03-81	
SRW 7[1]	103541.5	40926.2	217.5-197.5	296.7	299.1	299.2	101.6	4" PVC	05-03-82	
SRW 8[1]	103470.0	40455.9	215.7-195.7	286.7	288.1	288.3	92.4	4" PVC	05-10-82	
SRW 9[1]	103259.8	39688.4	196.3-166.3	251.3	253.4	253.6	87.1	4" PVC	07-20-82	
SRW 9A[1]	103251.1	39692.9	124.3-114.4	251.4	253.3	253.4	138.9	4" PVC	08-21-83	
SRW 9B[1]	103241.6	39697.6	162.4-152.6	251.7	253.4	253.5	100.8	4" PVC	12-19-83	
SRW 10[1]	103387.9	40944.3	223.0-193.0	301.0	303.4	303.5	110.4	4" PVC	09-16-82	
SRW 11[1]	103693.2	40874.2	220.6-190.6	293.6	295.8	296.0	105.2	4" PVC	09-20-82	
SRW 12A[1]	103710.3	39013.3	113.7-103.9	234.1	236.3	236.4	132.4	4" PVC	09-20-83	
SRW 12B[1]	103702.7	39020.3	156.1-146.3	234.1	236.3	236.4	90.0	4" PVC	12-17-83	
SRW 12C[1]	103712.5	39023.1	198.9-179.1	234.3	236.3	236.5	57.2	4" PVC	09-30-83	
SRW 13A[1]	103001.0	40668.2	103.6-93.8	295.7	297.7	297.9	203.9	4" PVC	12-05-83	
SRW 13B[1]	102993.6	40675.8	163.2-153.3	295.7	297.7	297.8	144.4	4" PVC	12-16-83	
SRW 13C[1]	102986.5	40682.7	225.4-195.8	295.9	297.7	297.8	101.9	4" PVC	12-13-83	
SRW 14A[1]	102831.3	41538.6	123.7-113.9 110.9-107.9	324.9	327.0	327.1	213.1	4" PVC	09-03-83	
SRW 14B[1]	102836.1	41548.1	162.9-153.1	324.9	326.9	327.0	173.8	4" PVC	12-16-83	
SRW 14C[1]	102824.2	41546.4	228.3-198.6	325.3	326.9	327.1	128.3	4" PVC	11-15-83	
SRW 15A[1]	104778.0	41234.7	107.6-97.8	317.4	319.1	319.3	221.3	4" PVC	10-02-83	
SRW 15B[1]	104772.9	41252.5	161.6-151.8	317.1	319.1	319.3	167.3	4" PVC	11-12-83	
SRW 15C[1]	104774.9	41245.1	217.3-187.7	317.3	319.1	319.2	131.4	4" PVC	10-18-83	
SRW 16A[1]	103763.4	42830.9	144.1-119.4	344.5	346.8	346.9	227.4	4" PVC	10-28-83	
SRW 16B[1]	103772.0	42825.8	169.9-160.1	344.4	346.8	346.9	186.7	4" PVC	11-13-83	
SRW 16C[1]	103772.4	42841.8	235.7-205.7	345.3	346.6	346.8	140.9	4" PVC	07-04-84	

Notes: The **SR** Series was renamed the **SRW** Series in September 1984, according to Table A-1, "Prefix Letter and Project Series in A/M Area," Marine and Bledsoe (1985).

[1] Plume definition well also required by the SRS Hazardous Waste Permit.

According to the Drilling Request, the first **SRW 10** well was "backfilled with cement because of incorrect installation," and the second **SRW 10** well was drilled 10 ft from the first well.

SRW 14A has two screens.

SSS WELL SERIES

Description: Sewage Sludge Application Sites—see below for specific locations
Bldg. or Fac. Number: 761-G, -1G, -2G, -3G, -4G, -5G, -6G, -7G, -8G
Map: Figures A-4, A-13, A-24, A-25, A-26, A-27, and A-28

Well ID	SRS Coordinates North	SRS Coordinates East	Elevations (ft MSL) Screen Zone	Grnd.	TOC	TOS	Eff. Well Depth (ft)	Casing	Installed	Abandoned
SSS 1	54219.5	28968.8		192.1	194.9			2" PVC	11-04-80	
SSS 2	53846.7	27935.0		162.1	165.1			2" PVC	11-04-80	

(series cont.)

SSS WELL SERIES (cont.)

Well ID	SRS Coordinates North	SRS Coordinates East	Elevations (ft MSL) Screen Zone	Grnd.	TOC	TOS	Eff. Well Depth (ft)	Casing	Installed	Abandoned
SSS 3	53128.9	28216.6		159.8	163.6			PVC	11-04-80	
SSS 4	84842.7	39238.5		265.6	266.8			2" PVC		
SSS 5	82790.7	38596.7		239.3	240.0			2" PVC	11-04-80	
SSS 6	82482.2	39743.2		212.4	213.4			2" PVC	11-04-80	
SSS 7	84512.8	43286.0		226.3	226.6			2" PVC	11-04-80	
SSS 8	84276.7	43897.7		200.1	201.2			2" PVC	11-04-80	
SSS 9	84636.4	43949.1		201.9	203.3			2" PVC	11-04-80	
SSS 10	94196.0	58105.6		309.7	311.6			2" PVC	11-04-80	
SSS 11	93813.0	59015.8		302.4	304.1			2" PVC	11-04-80	
SSS 12	94044.1	59246.4		299.9	302.3			2" PVC	11-04-80	
SSS 13	47758.8	40220.3		227.5	228.6			2" PVC	11-04-80	11-03-88
SSS 14	46803.8	40438.4		189.8	191.1			2" PVC	11-04-80	11-03-88
SSS 15	46644.4	40749.2		182.5	184.3			2" PVC	11-04-80	11-08-88
SSS 16	36038.0	75910.3		226.4	228.0			2" PVC	11-04-80	11-10-88
SSS 17	36539.5	76518.2		221.0	222.7			2" PVC	11-04-80	
SSS 18	37298.2	75773.2		217.3	218.6			2" PVC	11-04-80	11-09-88
SSS 19	83978.9	41113.2		227.5	230.2					
SSS 20	84490.9	41469.7		250.1	253.0					
SSS 21	86053.0	40518.4		283.0	286.5					
SSS 22	91202.7	66003.8		290.0	290.9					
SSS 23	93429.0	65994.1		299.4	301.0					
SSS 24	94097.7	65785.0		313.3	315.2					
SSS 25	34385.6	83709.7		202.1	203.2					
SSS 26	34059.2	83755.1		214.3	214.6					
SSS 27	33495.8	84747.7		231.5	213.8					
SSS 29	74960.2	53548.1						2" PVC		10-10-88
SSS 30	75537.8	52876.1						2" PVC		10-11-88
SSS 31								2" PVC		10-27-88
SSS 32								2" PVC		10-14-88
SSS 33								2" PVC		10-20-88

Notes: **SSS 17** is sampled with the **PSS** wells.

Well No.	Location	Building No.
1-3	40-Acre Hardwood Sewage Sludge Application Site	761-G
4-6	Lower Kato Road Sewage Sludge Application Site	761-1G
7-9	Orangeburg Sewage Sludge Application Site	761-2G
10-12	Sandy (Lucy) Sewage Sludge Application Site	761-3G
13-15	K-Area Borrow Pit Sludge Land Application Site	761-4G
16-18	Par Pond Borrow Pit Sludge Land Application Site	761-5G
19-21	Kato Road Sewage Sludge Application Site	761-6G
22-24	Road F Sewage Sludge Application Site	761-7G
25-27	Second Par Pond Borrow Pit Sewage Sludge Application Site	761-8G
29-30	F-Area Sludge Land Application Site	—

T 18 N WELL SERIES (see NTN WELL SERIES)

T 18 S WELL SERIES (see NTS WELL SERIES)

T 18 W WELL SERIES (see NTW WELL SERIES)

TBG WELL SERIES

Description: TNX Burying Ground
Bldg. or Fac. Number: 643-5T
Map: Figure A-29

Well ID	SRS Coordinates North	SRS Coordinates East	Elevations (ft MSL) Screen Zone	Grnd.	TOC	TOS	Eff. Well Depth (ft)	Casing	Installed	Abandoned
TBG 1	71429.5	17134.7	109.1-89.1	149.1	151.2	151.4	62.1	4" PVC	09-21-88	
TBG 3	71324.1	17177.7	108.9-88.9	148.9	151.2	151.4	62.3	4" PVC	09-14-88	
TBG 4	71267.1	17177.7	109.3-89.3	149.3	151.3	151.6	62.0	4" PVC	09-19-88	
TBG 5	71226.5	17354.5	112.4-92.4	147.4	149.4	149.6	57.0	4" PVC	09-01-88	
TBG 5A	71216.8	17354.8	56.2-46.2	147.2	149.4	149.6	103.2	**	11-09-89	
TBG 5B	71206.8	17348.8	80.0-70.0	147.8	150.0	150.2	80.0	4" PVC	11-09-89	
TBG 6	71482.3	17290.5	109.1-89.1	145.9	148.1	148.3	59.0	4" PVC	09-12-88	
TBG 7	71298.5	17548.1	104.7-84.7	144.7	146.8	146.9	62.1	4" PVC	09-07-88	

Notes: ** TBG 5A has 4-in. PVC casing inside 12-in. PVC casing. The screen is also PVC.

TC WELL SERIES

Description: B-Area Temporary Construction Area 1 (TC 1)
Bldg. or Fac. Number: 703-B
Map: Figure A-24

Well ID	SRS Coordinates North	SRS Coordinates East	Elevations (ft MSL) Screen Zone	Grnd.	TOC	TOS	Eff. Well Depth (ft)	Casing	Installed	Abandoned
TC 1	86488.3	42227.6		276.6	279.1			2" Steel	09-29-69	
TC 2	87595.4	41170.5		288.8	291.3			2" Steel	09-30-69	

TMF SERIES

Description: Geophysical Test Holes for the Integrated Demonstration Site in TNX Area
Bldg. or Fac. Number: 704-T
Map: Figure A-29

Well ID	SRS Coordinates North	SRS Coordinates East	Elevations (ft MSL) Screen Zone	Grnd.	TOC	TOS	Eff. Well Depth (ft)	Casing	Installed	Abandoned
TMF 1	71977.1	17993.2	NA	151.4	154.1		NA	1" PVC	12-20-91	
TMF 2	71996.6	18000.8	NA	151.0	154.3		NA	1" PVC	12-23-91	

Notes: The TMF Series are not wells. They are geophysical test holes with solid casings and no screens. They cannot be sampled. TMF 1 and 2 are flow sensor test holes for the integrated demonstration site. These flow sensor test holes have PVC casing which contains a heater with a directional thermometer. The heater heats the ground to determine groundwater flow.

TNX WELL SERIES

Description: TNX-Area Assessment Wells
Bldg. or Fac. Number: Not applicable
Map: Figure A-29

Well ID	SRS Coordinates North	SRS Coordinates East	Elevations (ft MSL) Screen Zone	Grnd.	TOC	TOS	Eff. Well Depth (ft)	Casing	Installed	Abandoned
TNX 1D	71613.5	16699.6	99.6-79.6	154.1	156.5	156.7	76.9	4" PVC	10-06-89	
TNX 2D	71452.0	16788.2	102.8-82.8	152.8	155.1	155.3	72.3	4" PVC	10-31-89	
TNX 3D	71236.7	17043.1	104.9-84.9	151.9	154.3	154.5	69.4	4" PVC	10-16-89	
TNX 4D	71002.7	17223.0	105.5-85.5	147.5	149.8	150.0	64.3	4" PVC	10-13-89	
TNX 5D	70995.3	17363.7	108.5-88.5	147.0	149.3	149.5	60.8	4" PVC	10-11-89	
TNX 6D	70717.6	17428.7	109.8-89.8	148.2	150.5	150.7	60.7	4" PVC	10-11-89	
TNX 7D	71738.1	17080.6	103.6-83.6	148.6	150.9	151.1	67.3	4" PVC	10-09-89	
TNX 8D	70591.9	16168.3	94.0-74.0	98.0	100.3	100.5	26.3	4" PVC	10-17-89	
TNX 9D	70791.4	16145.8	95.4-75.4	99.4	101.7	101.9	26.3	4" PVC	10-19-89	
TNX 10D	70999.3	16166.7	97.0-77.0	100.0	102.3	102.5	25.3	4" PVC	10-19-89	
TNX 11D	71199.3	16165.5	93.2-73.2	97.7	99.8	100.3	26.6	4" PVC	10-20-89	
TNX 12D	71598.3	16176.3	93.1-73.1	97.1	99.2	99.4	26.1	4" PVC	10-20-89	

TP WELL SERIES (see ATP WELL SERIES)

TW WELL SERIES

Description: Upper Tank Farm Test Wells
Bldg. or Fac. Number: 241-H
Map: Not applicable

Well ID	SRS Coordinates North	SRS Coordinates East	Elevations (ft MSL) Screen Zone	Grnd.	TOC	TOS	Eff. Well Depth (ft)	Casing	Installed	Abandoned
TW 1				303	306			Steel	07-01-60 ~	01-01-81*
TW 3				304	306			Steel	07-01-60 ~	
TW 4				303.2	305.8			Steel	07-01-60 ~	01-01-81*
TW 5				301.8	305.6			Steel	07-01-60 ~	
TW 6				279.4	283.3			Steel	03-01-61 ~	

TW WELLS (see also TWW WELL SERIES)

TWW WELL SERIES

Description: S-Area Piezometer Test Wells
Bldg. or Fac. Number: 221-H
Map: Figure A-16

Well ID	SRS Coordinates North	SRS Coordinates East	Elevations (ft MSL) Screen Zone	Grnd.	TOC	TOS	Eff. Well Depth (ft)	Casing	Installed	Abandoned
TWW 1	73929	64599	247.3-217.3	274.3	277.0		59.7	12" PVC		1984
TWW 2	73930	64585	197.4-147.4	274.4				12" PVC		1984

Notes: The **TWW Well Series** was originally known as the **TW Well Series**. But, in order to avoid confusion with the **TW** wells which are Upper Tank Farm Test Wells, the S-Area Piezometer Test Wells have been designated as the **TWW** wells. The **TWW** designation is unofficial.

U WELL SERIES

Description: Monitoring Wells across from the Old Burial Ground
Bldg. or Fac. Number: 643-E
Map: Figure A-8

Well ID	SRS Coordinates North	SRS Coordinates East	Elevations (ft MSL) Screen Zone	Grnd.	TOC	TOS	Eff. Well Depth (ft)	Casing	Installed	Abandoned
U 5	74176	54219		234.5	237.			4" PVC		
U 13	73700	54863		250.2	252.7			4" Steel		
U 21	73225	55506		253.2	255.7					

Notes: The Well Field Data Sheet for U 5 indicates that the casing may be 4-in. steel below the surface.

Unknown Wells

Description: See below for specific purposes and locations of wells.
Bldg. or Fac. Number: Not applicable
Map: Figures A-12, A-13, and A-17

Well ID	SRS Coordinates North	SRS Coordinates East	Elevations (ft MSL) Screen Zone	Grnd.	TOC	TOS	Eff. Well Depth (ft)	Casing	Installed	Abandoned
UNK 1	75000	50650						1.5" Steel		
UNK 2								**		
UNK 3								10" Steel		Yes
UNK 4								4" PVC		
UNK 5								4" Steel		
UNK 6								None		
UNK 7	101987	46250						Steel		
UNK 18					282.0					
UNK 33	76060	51320			292.4			1" Steel		

Notes: ** According to the Well Field Data Sheet for UNK 2, the well has an 8-in. and a 5-in. steel casing. According to the same source, this well may actually be a cluster of three wells housed together.

Well No.	Purpose	Location
UNK 1	Piezometer	F-Area Seepage Basins, 15 ft east of F 9
UNK 2	Unknown	B Area, at the site of PBE 6R
UNK 3	Production Well	B Area behind HWCTR
UNK 4	Monitoring Well	Across from Burial Grounds near Q 5
UNK 5	Unknown	H-Area Seepage Basins, 6 ft from M 37
UNK 6	Domestic Water Well	R Area off Old E Road
UNK 7	Bedrock Exploration	M Area near MSB 17 Cluster
UNK 18	Piezometer	200 Areas
UNK 33	Piezometer	Directly north of F 24 in F-Area Seepage Basin

Unnamed Well

Description: Unnamed well inside BG wells at the MWMF
Bldg. or Fac. Number: Unknown
Map: Figures A-9 and A-11

Well ID	SRS Coordinates North	SRS Coordinates East	Elevations (ft MSL) Screen Zone	Grnd.	TOC	TOS	Eff. Well Depth (ft)	Casing	Installed	Abandoned
UNN 1	76450	58035						Steel		01-04-90

Notes: The description of this well comes from the abandonment sheets. The **Unnamed Well** and **UNN 1** designations are unofficial. The Daily Activity Report for this well locates it "inside BG Wells."

UNOFFICIAL WELLS (see ASP, BG-I, BGP, BHP, BSS, H-Area, K, MBG, OBS, PAT, PBE, PW, S, SDS 124, TWW, Unnamed, and Z wells and series)

VSC WELL SERIES

Description: Aiken Barricade Millett Fault Investigation/Dunbarton
Bldg. or Fac. Number: Not applicable
Map: Figure A-1

Well ID	SRS Coordinates North	SRS Coordinates East	Elevations (ft MSL) Screen Zone	Grnd.	TOC	TOS	Eff. Well Depth (ft)	Casing	Installed	Abandoned
VSC 2	20439.3	40522.2	(. -398.3)	202.0	202.7		601.0	6" Steel		
VSC 3	16258.5	40852.1	(. -399.7)	170.6	171.7		571.4	6" Steel		

Notes: The Screen Zone Elevations in parentheses are in feet below MSL.

WW WELL SERIES

Description: Burial Grounds Expansion Wells
Bldg. or Fac. Number: Not applicable
Map: Figures A-9, A-11, and A-15

Well ID	SRS Coordinates North	SRS Coordinates East	Elevations (ft MSL) Screen Zone	Grnd.	TOC	TOS	Eff. Well Depth (ft)	Casing	Installed	Abandoned
WW 1	74500	59400						3" Al		02-18-88
WW 2	75400	59700						3" Al		02-19-88
WW 3	74792							3" Al		02-19-88
WW 4	74600	59300						Al		02-02-88

XSB WELL SERIES

Description: Old TNX Seepage Basin
Bldg. or Fac. Number: 904-76T
Map: Figure A-29

Well ID	SRS Coordinates North	SRS Coordinates East	Elevations (ft MSL) Screen Zone	Grnd.	TOC	TOS	Eff. Well Depth (ft)	Casing	Installed	Abandoned
XSB 1	71133.1	16901.0	112.0-92.0	153.4	155.0		63.0	4" Steel	04-28-80	08-20-88
XSB 1A	71105.4	16883.0	53.6-43.6	153.6	156.0	156.2	112.4	**	11-21-89	
XSB 1B	71105.0	16872.9	74.6-64.6	153.6	155.9	156.2	91.3	4" PVC	11-22-89	
XSB 1D	71104.8	16893.5	107.9-87.9	153.9	156.0	156.2	68.1	4" PVC	09-09-88	
XSB 2	71019.7	16948.0	113.5-93.5	152.1	154.1		60.6	4" Steel	04-30-80	09-01-88
XSB 2D	71086.0	16823.1	104.0-84.0	153.0	154.8	155.0	70.8	4" PVC	09-12-88	
XSB 3	70946.5	16890.9	127.0-107.0	153.9	156.2	156.4	49.2	4" Steel	04-14-80	07-01-84*
XSB 3A	70915.3	16901.3		154.3	157.0	157.3		PVC	07-01-84*	
XSB 4	71024.5	16851.1	114.3-94.3	152.7	153.5		59.2	4" Steel	04-15-80	09-01-88
XSB 4D	70997.9	16826.2	103.9-83.9	152.9	154.9	155.2	71.0	4" PVC	09-12-88	
XSB 5	70956.4	16703.8		108.9	112.0			4" PVC		09-12-88
XSB 5A	70956.3	16703.7		108.9	112.0	112.2		PVC		

Notes: **XSB 3A** has been identified as **XSB 3T** in the past.

According to the Request for Surveying (10-17-81), on 8-24-81, 25.5 ft of casing were added to **XSB 4**.

XSB 5 has been incorrectly identified as **XSB 5B** in the past.

** **XSB 1A** has 4-in. PVC casing inside 12-in. PVC casing. The screen is PVC.

YSB WELL SERIES

Description: New TNX Seepage Basin
Bldg. or Fac. Number: 904-102T
Map: Figure A-29

Well ID	SRS Coordinates North	SRS Coordinates East	Elevations (ft MSL) Screen Zone	Grnd.	TOC	TOS	Eff. Well Depth (ft)	Casing	Installed	Abandoned
YSB 1	71160.5	17798.6	135.7-115.7	143.0	145.0		29.3	4" Steel	04-08-80	01-01-84*
YSB 1A	71162.2	17808.8	128.4-98.4	143.4	145.5	145.9	47.1	4" PVC	12-12-83	
YSB 2	71008.3	17862.6	138.0-118.0	145.1	147.1		29.1	4" Steel	04-09-80	04-01-84*
YSB 2A	71010.0	17850.2	127.7-97.7	142.7	144.7	144.8	47.0	4" PVC	12-13-83	
YSB 3	70855.3	17764.8	135.5-115.5	141.8	143.8		28.3	4" Steel	04-09-80	01-01-84*
YSB 3A	70859.0	17755.2	126.7-96.7	141.7	143.9	144.2	47.2	4" PVC	12-28-83	
YSB 4	71030.8	17742.3	138.7-118.7	142.4	144.4		25.7	4" Steel	04-10-80	01-01-84*
YSB 4A	71020.7	17739.8	127.6-97.6	142.6	144.6	144.8	47.0	4" PVC	12-27-83	

YSC WELL SERIES

Description: Y-Area Waste Solidification and Disposal Facility
Bldg. or Fac. Number: Not applicable
Map: Figure A-16

Well ID	SRS Coordinates North	SRS Coordinates East	Elevations (ft MSL) Screen Zone	Grnd.	TOC	TOS	Eff. Well Depth (ft)	Casing	Installed	Abandoned
YSC 1A	78039.9	65438.9	136.9-76.8	268.9	270.9	271.1	194.1	4" PVC	11-10-89	
YSC 1C	78186.2	65855.5	207.5-197.5	272.5	274.4	274.9	76.9	4" PVC	06-05-89	
YSC 1D	78170.7	65859.1	236.8-216.8	272.8	274.4		57.6	4" PVC	06-02-89	

(series cont.)

YSC WELL SERIES (cont.)

Well ID	SRS Coordinates North	SRS Coordinates East	Elevations (ft MSL) Screen Zone	Grnd.	TOC	TOS	Eff. Well Depth (ft)	Casing	Installed	Abandoned
YSC 2A	78311.5	66100.1	144.7-134.7	281.7	283.7	284.0	149.0	4" PVC	06-30-89	
YSC 2D	78320.4	66130.7	218.0-197.9	282.0	284.0	284.3	86.1	4" PVC	06-30-89	
YSC 4A	77050.1	65883.5	131.0-121.0	287.5	290.2		169.2	4" PVC	06-12-89	
YSC 4C	77059.7	65901.9	205.9-195.9	287.9	289.6	290.0	93.7	4" PVC	06-29-89	
YSC 5A	74295.9	67134.9	121.0-116.0	273.0	274.9	275.2	158.9	4" PVC	06-05-89	

Notes: **YSC 1A** was first installed 6-14-89, but according to a Well Abandonment Report, this first well was officially abandoned 6-30-89 because of a "2-4 ft obstruction at about 105 ft inside well casing which hung up tag bar and was later drilled out . . . . Could not verify integrity of well casing." A second well by the same name was installed 6-30-89. According to page 1 of the Daily Activities Report, 11-06-89, for the third and final installation of **YSC 1A**, the second well was unofficially abandoned when an obstruction was found at about 25 ft. A note in the 10-25-91 edition of the survey report by Surveying and Mapping Consultants, Inc. of Greenville, SC, says that **YSC 1A** was hit by lightning. Abandonment data are not available for this well.

YSC 1D and **4A** are monitoring wells without pumps.

Z WELL

Description: Unofficial well in Z Area
Bldg. or Fac. Number: Unknown
Map: Not applicable

Well ID	SRS Coordinates North	SRS Coordinates East	Elevations (ft MSL) Screen Zone	Grnd.	TOC	TOS	Eff. Well Depth (ft)	Casing	Installed	Abandoned
Z 1										05-29-87

Notes: The identification of this well comes from the abandonment sheets. The **Z 1** designation is unofficial. The Well Abandonment Report describes this well as an unidentified, 4-ft-square, 40-ft-deep hand-dug well that was filled with grout as a safety precaution. This open hole was located near well **ZBG 2**.

Z WELL SERIES

Description: F Area and H Area
Bldg. or Fac. Number: Not applicable
Map: Figures A-2, A-12, A-13, A-14, and A-15

Well ID	SRS Coordinates North	SRS Coordinates East	Elevations (ft MSL) Screen Zone	Grnd.	TOC	TOS	Eff. Well Depth (ft)	Casing	Installed	Abandoned
Z 1	76220.5	52961.9	218.1-217.6	279.7	281.2		63.6	0.75" Steel	05-24-51	Yes
Z 2	74785.3	53181.6	214.5-214.0	255.5	257.3		43.3	0.75" Steel	05-25-51	
Z 3	75086.2	51328.3	207.1-206.6	259.1	261.0		54.4	0.75" Steel	05-28-51	
Z 4	79440	51357	213.4-212.9	278.0	279.7		66.8	0.75" Steel	05-29-51	04-23-76
Z 4	79440	51357						4" Steel	04-23-76	
Z 5	78145	51858	216.8-216.3	301.0	303.8		87.5	0.75" Steel	04-01-51*	05-05-76
Z 5	78145	51858						4" Steel	05-05-76	
Z 6	76578	52989	221.8-221.3	283.8	285.6		64.3	0.75" Steel	04-01-51*	05-02-61
Z 7	77269	52155	215.9-215.4	289.1	291.0		75.6	0.75" Steel	06-07-51	05-07-76
Z 7	77269	52155	224.4-204.4	289.1	291.0		86.6	4" Steel	05-07-76	
Z 8	76640.5	51584.9	214.1-213.6	277.5	280.0		66.4	0.75" Steel	06-07-51	
Z 9	77732.0	50570.5	210.4-209.9	278.7	281.7		71.8	0.75" Steel	04-01-51*	06-25-76
Z 9	77732.0	50570.5		277.4	279.5			4" Steel	06-25-76	
Z 10	71999	60999	260.8-260.3	282.3	283.7		23.4	0.75" Steel	10-26-51	01-03-58
Z 11	72539.5	61750.3	256.6-256.1	298.3	298.3		42.2	0.75" Steel	10-01-51*	
Z 12	71198.9	61400.9	251.8-251.3	293.5	295.6		44.3	0.75" Steel	10-29-51	11-29-90

(series cont.)

Z WELL SERIES (cont.)

Well ID	SRS Coordinates North	SRS Coordinates East	Elevations (ft MSL) Screen Zone	Grnd.	TOC	TOS	Eff. Well Depth (ft)	Casing	Installed	Abandoned
Z 13	70785.8	62203.6	257.1-256.6	300.6	303.1		46.5	0.75" Steel	10-01-51*	
Z 14	71201	63000	262.6-262.1	297.8	300.4		38.3	0.75" Steel	10-23-51	10-01-80*
Z 15	72802.1	63419.2	254.3-253.8	305.1	306.9		53.1	0.75" Steel	10-01-51*	
Z 16	71379	63091	260.1-259.6	299.3	302.0		42.4	0.75" Steel	10-01-51*	06-10-60
Z 17	72260.9	43797.8	148.7-148.2	176.2	178.8		30.6	0.75" Steel	04-01-52	
Z 18	73077.2	43774.1	160.4-159.9	198.9	202.1		42.2	0.75" Steel	04-03-52	
Z 19	74726	43690	179.9-179.4	261.7	263.8		84.4	0.75" Steel	04-04-52	06-23-76
Z 19	74726	43690						4" Steel	06-23-76	
Z 19A	74716.1	43696.6		260.1	262.0			4" Steel	01-01-78*	
Z 20	74080.7	43722.4	175.9-175.4	241.0	243.6		68.2	0.75" Steel	05-09-52	06-24-76
Z 20	74080.7	43722.4		239.4	241.4			4" Steel	06-24-76	
Z 20A	74083	43719	104.8-104.3	241.0	243.8		139.5	0.75" Steel	05-09-52	05-02-61
Z 20B	74085.0	43721.0	195.6-175.6	241.1	243.6		68.0	4" Steel	06-24-76	

Notes: **Z 5, 7, 9, 19,** and **20** were reworked in 1976. Well data are not clear for **Z 4**, but this well was probably also reworked in 1976. The 1976 abandonment dates and installation dates for these wells represent the dates the wells were reworked.

Although no official abandonment date is available for **Z 1**, the well was destroyed before 6-18-87, according to a note in the sampling schedule chain-of-custody reports.

Data for **Z 13** indicate it was originally installed in 1951. The original borehole was deepened 6-25-53, according to well data.

ZBG WELL SERIES

Description: Z-Area Saltstone Facility Background Wells
Bldg. or Fac. Number: Unknown
Map: Figure A-16

Well ID	SRS Coordinates North	SRS Coordinates East	Elevations (ft MSL) Screen Zone	Grnd.	TOC	TOS	Eff. Well Depth (ft)	Casing	Installed	Abandoned
ZBG 1	76584.2	65584.1	240.1-220.0	288.9	291.1	291.4	71.1	4" PVC	04-17-87	
ZBG 1A	76588.5	65598.8	281.0-276.0	287.8	291.0		15.0	4" PVC	06-01-87	
ZBG 2	76170.5	67472.9	230.9-210.9	275.8	278.0	278.1	67.1	4" PVC	04-23-87	

Notes: **ZBG 1A** has been referred to as **ZBG 1P** in the past.

ZDT WELL SERIES

Description: Z-Area Low Point Drain Tank
Bldg. or Fac. Number: 551-Z
Map: Figure A-16

Well ID	SRS Coordinates North	SRS Coordinates East	Elevations (ft MSL) Screen Zone	Grnd.	TOC	TOS	Eff. Well Depth (ft)	Casing	Installed	Abandoned
ZDT 1	71644.4	65114.8	247.0-227.0	263.0	265.1	265.3	38.1	4" PVC	11-03-87	
ZDT 2	71696.5	65059.9	245.1-225.1	263.1	265.0	265.2	39.9	4" PVC	11-04-87	

ZW WELL SERIES

Description: F Area and H Area
Bldg. or Fac. Number: Not applicable
Map: Figures A-2, A-10, A-12, and A-14

Well ID	SRS Coordinates North	SRS Coordinates East	Elevations (ft MSL) Screen Zone	Grnd.	TOC	TOS	Eff. Well Depth (ft)	Casing	Installed	Abandoned
ZW 1	80580.0	50680.0	198.1-188.1	275.1	276.6		88.5	3" Steel	08-24-51	09-10-86
ZW 1A	80579.5	50674.6		275.1	276.7			PVC	01-01-85*	
ZW 2	80701.5	54388.7	204.8-194.8	286.7	289.0		94.2	3" Steel	08-30-51	
ZW 3	80746.5	57078.2	205.1-194.6	257.9	259.4		64.8	6" Steel	09-13-51	
ZW 4	77667.4	56556.9	239.7-229.2	270.2	274.8		45.6	6" Steel	09-07-51	
ZW 5	75767.4	54708.6	231.0-221.0	273.5	277.8		56.8	6" Steel	09-05-51	
ZW 6	76166.0	52030.8	227.2-216.7	266.9	268.1		51.4	6" Steel	09-07-51	
ZW 7	72399.5	60300.7	264.8-254.5	270.1	272.4		17.9	6" Steel	01-25-52	
ZW 8	70800.8	63801.5	264.1-254.1	272.4	273.4		19.3	3" Steel	01-30-52	
ZW 9	73198.4	61400.3	252.4-242.4	285.7	288.7		46.3	3" Steel	01-25-52	
ZW 10	73212.4	63401.0	252.2-242.2	[illegible]7.6	300.4		58.2	6" Steel	01-25-52	
ZW 20	79640	55405		[illegible]38.5	291.0					

241-F WELL SERIES

Description: F-Area Tank Farm
Bldg. or Fac. Number: 241-F
Map: Not applicable

Well ID	SRS Coordinates North	SRS Coordinates East	Elevations (ft MSL) Screen Zone	Grnd.	TOC	TOS	Eff. Well Depth (ft)	Casing	Installed	Abandoned
241-F 1								Steel	07-01-69*	1978
241-F 2								Steel	07-01-69*	1978
241-F 3								Steel	07-01-69*	1978
241-F 4								Steel	07-01-69*	1978
241-F 5								Steel	07-01-69*	1978

241-H WELL SERIES

Description: H-Area Tank Farm, between Tanks 9 and 11
Bldg. or Fac. Number: 241-H
Map: Figure A-14

Well ID	SRS Coordinates North	SRS Coordinates East	Elevations (ft MSL) Screen Zone	Grnd.	TOC	TOS	Eff. Well Depth (ft)	Casing	Installed	Abandoned
241-H	71639.9	62034.6			283.4			Steel	07-01-59*	

700-A WELL (See ABG WELL SERIES, ABW WELL SERIES)

This page was left blank intentionally.

BIBLIOGRAPHY

Ashley, C., and C. C. Zeigler. (1978). **Environmental Monitoring at the Savannah River Plant: Annual Report—1976**, DPSPU 77-302. Aiken, SC: E. I. du Pont de Nemours & Co., Health Physics Department, Savannah River Plant.

Ashley, C., P. C. Padezanin, and C. C. Zeigler. (1984a). **Environmental Monitoring at the Savannah River Plant: Annual Report—1982**, DPSPU 83-302. Aiken, SC: E. I. du Pont de Nemours & Co., Health Protection Department, Savannah River Plant.

Ashley, C., P. C. Padezanin, and C. C. Zeigler. (1984b). **Environmental Monitoring at the Savannah River Plant: Annual Report—1983**, DPSPU 84-302. Aiken, SC: E. I. du Pont de Nemours & Co., Health Protection Department, Savannah River Plant.

Bledsoe, H. W. (1987). **SRP Baseline Hydrogeologic Investigation—Phase II**, DPST 86-674. Aiken, SC: E. I. du Pont de Nemours & Co., Savannah River Laboratory.

Bledsoe, H. W. (1988). **SRP Baseline Hydrogeologic Investigation—Phase III**, DPST 88-627. Aiken, SC: E. I. du Pont de Nemours & Co., Savannah River Laboratory.

Christensen, E. J., and D. E. Gordon, eds. (1983). **Technical Summary of Groundwater Quality Protection Program at Savannah River Plant, Site Geohydrology and Solid and Hazardous Wastes**, DPST-83-829 (Vol. I). Aiken, SC: E. I. du Pont de Nemours & Co., Savannah River Laboratory.

Clark, W. E. (n.d.). **Ground-Water Flow Paths and Rates In and Near H Area, Savannah River Plant, South Carolina**. Prepared in cooperation with the U.S. Atomic Energy Commission.

D'Appolonia Consulting Engineers. (n.d.). **Report: Boring and Instrument Installation DWPF Salt Disposal Site.**

Fenimore, J. W., and J. H. Horton. (1972). **Operating History and Environmental Effects of Seepage Basins in Chemical Separations Areas of the Savannah River Plant**, DPST-72-548. Aiken, SC: E. I. du Pont de Nemours & Co., Savannah River Laboratory.

Geraghty & Miller, Inc. (1985). **H-Area Seepage Basin Well Installation Data Report, Section IV, Monthly Summaries.** Aiken, SC: E. I. du Pont de Nemours & Co., Savannah River Laboratory.

Geraghty & Miller, Inc. (1986). **Final Report: Installation of Monitor Wells in the A/M Areas of the Savannah River Plant.** Prepared for E. I. du Pont de Nemours & Co., Inc., Savannah River Plant. G & M project number, A315AM1. September 1985. Revised February 1986. Aiken, SC: Geraghty & Miller, Inc.

Hawkins, R. H., and J. H. Horton. (1967). "Bentonite as a Protective Cover for Buried Radioactive Waste." Vol. 13, pp. 287-292. **Health Physics.** Pergamon Press.

Heckrotte, R. W. (1987). **DWPF S-Area and Z-Area Soil Boring and Well Closure.** Aiken, SC: E. I. du Pont de Nemours & Co., Interoffice Memorandum, Savannah River Laboratory.

BIBLIOGRAPHY

Kaback, D. S., and B. B. Looney. (1989). **Full-scale Field Test of In Situ Air Stripping: Final Plans and Status of DOE Horizontal Well Integrated Project (U)**, WSRC-RP-89-1275. Aiken, SC: Environmental Sciences Section, Savannah River Laboratory Division, Westinghouse Savannah River Company.

Kaback, D. S., B. B. Looney, J. C. Corey, L. M. Wright III, and J. L. Steele. (1989). **Horizontal Wells for In-Situ Remediation of Groundwater and Soils**, a paper proposed for presentation at the National Water Well Association Outdoor Action Conference, Orlando, FL, May 22-25, 1989, and for publication in the proceedings, DP-MS-88-230. Aiken, SC: E. I. du Pont de Nemours & Company, Savannah River Laboratory. Greenville, SC: Sirrine Environmental Consultants.

Marine, I. W., and H. W. Bledsoe. (1985). **Supplemental Technical Data Summary: M-Area Groundwater Investigation**, DPSTD-84-112. Aiken, SC: E. I. du Pont de Nemours & Co., Savannah River Laboratory.

McIntyre, P. F., and E. L. Wilhite. (1988). **Radionuclide Analyses of Burial Ground Well Water**, DPST-88-375. Aiken, SC: Technical Division, Memorandum, Savannah River Laboratory.

Works Technical Department. (1962). **Health Physics Regional Monitoring Semiannual Report, January through June 1961**, DPSP 62-25-2. Aiken, SC: E. I. du Pont de Nemours & Co., Explosives Department, Atomic Energy Division, Savannah River Plant.

Zeigler, C. C., I. B. Lawrimore, and W. E. O'Rear. (1985). **Environmental Monitoring at the Savannah River Plant, Annual Report—1984**, DPSPU 85-302. Aiken, SC: E. I. du Pont de Nemours & Co., Health Protection Department, Savannah River Plant.

BUILDING NUMBER INDEX

Building or Facility Number	Well Series
080-17G, -17.1G, -18G, -18.1G, -18.2G, -18.3G, -19G	CMP
105-C	CDB
105-K	KDB
105-L	LDB
105-P	PDB
105-R	RDB
	RSD
106-K	KSM
108-1K	KDT
131-C	CRP
131-K	KRP
131-L	LRP
131-P	PRP
131-R, -1R	RRP
183-1R	RSE
188-K	KAB
189-C	CCB
189-K	KCB
189-P	PCB
221-F	FCA
221-1F	FAL
221-H	BH
	HCA
	HCC

Building or Facility Number	Well Series
221-H (cont.)	TWW
	PAT
221-S	SCA
231-F, -1F	FBP
231-4F	BRR
241-F	241-F
241-F, -6F, -11F, -14F, -54F	FTF
241-H	HP
	HPM
	TW
	241-H
241-H, -6H, -8H, -12H, -15H, -83H	HTF
241-10H	HAP
241-97F	FET
241-103H	HET
247-F	NBG
281-3H	HR3
281-8H	HR8
289-F	FCB
289-H	HCB
431-D, -1D	DBP
489-D	DCB
511-S	SLP
551-Z	ZDT
627-3G	GBW
631-G	DOB
631-1G, -5G, -6G	CSR
631-4G	CSA
631-6G	CBR

Building or Facility Number	Well Series
643-E	BGC
	BSS
	CC
	MBG
	MGA
	MGC
	MGE
	MGG
	MGI
	MZ
	PDO
	PDQ
	Q
	U
643-E, -7E, -28E	BG
643-5T	TBG
643-7E	GCD
643-7E, -28E	BG
	BGO
643-28E	SB
700-A-1	ABW
703-B	TC
704-T	P (26)
	TMF
704-Z	SDS
709-G, -2G, -4G	HWS
724-7G	BTH
731-A, -1A	ARP
731-3A	SRW

Indexes

Building or Facility Number	Well Series
731-4A	ABP
731-5A	MCB
740-G	LFW
761-G, -1G, -2G, -3G, -4G, -5G, -6G, -7G, -8G	SSS
761-4G	KSS
761-5G	PSS
788-3A	ACB
8318	CSD
904-41G, -42G, -43G	F
	FSB
904-44G, -45G, -46G, -56G	H
	HSB
904-49G	FNB
904-51G, -112G	MSB
904-53G1, -53G2, -54G, -55G	ASB
904-56G	BG
904-60G	RSA
904-61G, -62G, -63G	PSB
904-64G	LSB
904-65G	KSB
904-66G, -67G, -68G	CSB
904-74G	FAC
904-75G	HAC
904-76T	XSB
904-77G	RAC
904-78G	PAC
904-79G	LAC
904-80G	KAC
904-83G	LCO

Building or Facility Number	Well Series
904-88G	KRB
	KWL
904-91G	HXB
904-101G	AOB
904-102T	YSB
904-103G	RSB
904-103G, 105-R	RSD
904-103G, -57G, -58G	RSE
	RSF
904-103G, -104G, -57G, -58G, -59G	RSW
904-103G, -104G, -57G, -58G, -59G, -60G	RSC
904-110G	AMB
904-111G	BRD
904-113G	CSO

This page was left blank intentionally.

DESCRIPTION INDEX

Description	Well Series
A-Area Background Well near Firing Range	ABW
A-Area Burning/Rubble Pits	ARP
A-Area Cluster Perimeter Wells and M-Area Plume Definition Wells	AC
A-Area Coal Pile Runoff Containment Basin	ACB
A-Area Metals Burning Pit	ABP
Across from the Old Burial Ground	Q
Across from Burial Grounds near Q 5 (UNK 4)	UNK
Across from the Old Burial Ground, in a clearing near the Bentonite Test Pit	CC
Adjacent to SRS Road E-2, near the proposed Sanitary Landfill Site, north of H Area (P 14 Cluster)	P
Aiken Barricade Millett Fault Investigation/Dunbarton	VSC
Aiken County Production Wells	AIK
Allendale County Production Wells	ALL
A/M-Area Horizontal Wells	AMH
Approximately 0.8 mile west of SRS Road F and south of SRS Road 6 in the center of the plant (P 19 Cluster)	P
Approximately 1 mile southwest of the Williston barricade, about 0.5 mile west of SRS Road 8, and adjacent to SRS Road 8-1 (P 17 Cluster)	P
Approximately 1.7 miles southeast of A Area, about 1,000 ft south of the new A-Area well field, and 1,000 ft west of SRS Road D-1 (P 30 Cluster)	P
Approximately 200 ft outside the K-Area perimeter fence (P 25 Cluster)	P
Aquifer Characterization Test Wells in H Area between the Burial Grounds and Road 4	HPT
Background Well near Hawthorne Fire Tower	GBW
Bamberg County Production Wells	BAM
B Area, at the site of PBE 6R (UNK 2)	UNK

Indexes

Description	Well Series
B Area behind HWCTR (UNK 3)	UNK
B-Area Microbiology Wells (P 29 Cluster)	P
B-Area Temporary Construction Area 1 (TC 1)	TC
Barnwell County Production Wells	BRN
Bedrock Exploration Monitoring Wells in the southern portion of SRS, approximately 0.5 mile west of SRS Road 9, and adjacent to SRS Road A-18 (P 21 Cluster)	P
Bedrock Exploration Piezometers	PBE
Bentonite Test Pit Wells, across from the entrance to the Burial Grounds on Road E	BTH
Burial Grounds	BG
	GCD
Burial Grounds Expansion Wells	WW
Burial Grounds Extension Wells north of Old Road	BGN
Burial Grounds Extension Wells south of Old Road	BGS
Burial Grounds Grid Wells	BG
Burial Grounds Perimeter Monitoring Wells	BGP
Burial Grounds Perimeter Wells	BGO
Burma Road Rubble Pit	BRR
C-Area (P 18 Cluster)	P
C-Area Burning/Rubble Pit	CRP
C-Area Coal Pile Runoff Containment Basin	CCB
C-Area Coal Pile Study	CCP
C-Area Disassembly Basin	CDB
C-Area Reactor Seepage Basins	CSB
Central Shops Burning/Rubble Pit south of the Ford Building Seepage Basin	CBR
Central Shops Burning/Rubble Pits	CSR
Central Shops Diesel Spill Characterization and Remediation Wells	CSD
Central Shops Seepage Basin	CS

Description	Well Series
Characterization piezometers for the proposed Sanitary Landfill, Site B, off Road E-2	BTP
Chemicals, Metals, and Pesticides (CMP) Pits	CMP
D-Area Burning/Rubble Pits	DBP
D-Area Coal Pile Runoff Containment Basin and Ash Basins	DCB
D-Area Oil Disposal Basin	DOB
Deep Rock Borings	DRB
Directly north of F 24 in F-Area Seepage Basin (UNK 33)	UNK
Domestic Wells	DOM
E Area east of Road E, near intersection of 4 and E	G
E-Area Vaults near the Burial Grounds	BGX
East of P Area, outside the P-Area perimeter fence, approximately 100 ft west of SRS Road F (P 24 Cluster)	P
East of the H-Area perimeter fence, approximately 400 ft north of SRS Road E (P 27 Cluster)	P
Edgefield County Production Wells	EDG
Expansion Exploration Wells at the Perimeter of the Burial Grounds	BGC
Extreme northern portion of SRS, approximately 1,200 ft south of U.S. Highway 278, adjacent to SRS Road 8-1 (P 16 Cluster)	P
Extreme southeastern portion of SRS, east of SRS Road B-6, approximately 2.8 miles south of the intersection of SRS Roads F and B (P 22 Cluster)	P
F Area (PBE 28 Cluster)	PBE
F Area and H Area	Z
	ZW
F-Area Acid/Caustic Basin	FAC
F-Area A Line	FAL
F-Area Burning/Rubble Pits	FBP
F-Area Canyon Building	FCA
F-Area Coal Pile Runoff Containment Basin	FCB
F-Area Effluent Treatment Cooling Water Basin	FET

Indexes

Description	Well Series
F-Area Effluent Trench Well	ETF
F-Area Hydrology Clusters	FC
F-Area Microbiology Wells for Bedrock Exploration (P 28 Cluster)	P
F-Area Seepage Basins	F
	FSB
F-Area Seepage Basins (BHP 1B and 3B)	BHP
F-Area Seepage Basins, 15 ft east of F 9 (UNK 1)	UNK
F-Area Seepage Basins Production Well	FSB 1TA
F-Area Seepage Basins Vertical Radionuclide Distribution Wells	FMC
F-Area Sludge Land Application Site	FSS
F-Area Sludge Land Application Site (SSS 29-30)	SSS
F-Area Tank Farm	FTF
	241-F
Fire Department Training Facility	CSO
Ford Building Seepage Basin	HXB
Geophysical Test Holes for the Horizontal Well Characterization Study in M Area	MHM
Geophysical Test Holes for the Integrated Demonstration Site in TNX Area	TMF
Grid Wells	MGA
	MGC
	MGE
	MGG
	MGI
H Area and F Area	Z
	ZW
H-Area Acid/Caustic Basin	HAC
H-Area Auxiliary Pump Pit	HAP
H-Area Canyon Building	HCA
	HCC

Description	Well Series
H-Area Coal Pile Runoff Containment Basin	HCB
H-Area Effluent Treatment Cooling Water Basin	HET
H-Area Effluent Trench Wells	ETH
H-Area Hydrology Clusters	HC
H-Area Retention Basin	HR8
H-Area Seepage Basins	H
	HSB
H-Area Seepage Basins, 6 ft from M 37 (UNK 5)	UNK
H-Area Seepage Basins Production Well	HSB 1TB Well
H-Area Sludge Land Application Site	HSS
H-Area Tank Farm	HTF
H-Area Tank Farm, between Tanks 9 and 11	241-H
Hazardous Waste/Mixed Waste Disposal Facility	HMD
Hazardous Waste Storage Facility	HWS
Hydrofluoric Acid Spill Area	CSA
Hydrology and Radionuclide Monitoring Wells in the vicinity of F-Area Seepage Basins	FM
Interim Waste Technology Site Characterization Wells, Site B, two miles northeast of H Area	IDB
Interim Waste Technology Site Characterization Wells, Site L, near Burma Road Rubble Pit	IDL
Interim Waste Technology Site Characterization Wells, Site P, adjacent to Site Q, and located south of the TC-1 Area and north of Highway 125	IDP
Interim Waste Technology Site Characterization Wells, Site Q, adjacent to Site P, and located south of the TC-1 Area and north of Highway 125	IDQ
Just north of the Burial Grounds	BG
Just outside the fence surrounding the Burial Grounds; BG 43, 52, and 67 are inside the fence	BG
K-Area Acid/Caustic Basin	KAC
K-Area Ash Basin	KAB
K-Area Borrow Pit Sludge Land Application Site (SSS 13-15)	SSS

Indexes

Description	Well Series
K-Area Burning/Rubble Pit	KRP
K-Area Coal Pile Runoff Containment Basin	KCB
K-Area Diesel Tank	KDT
K-Area Disassembly Basin	KDB
K-Area Reactor Seepage Basin	KSB
K-Area Retention Basin	KRB
K-Area Sludge Land Application Site	KSS
K-Area Tritium Monitoring Well	KSM
K-Area Water Level Observation Wells	KWL
K-Area Wind Tower Piezometers at B Road	K
Kato Road Sewage Sludge Application Site (SSS 19-21)	SSS
L-Area Acid/Caustic Basin	LAC
L-Area Burning/Rubble Pit	LRP
L-Area Cooling Pond Dam Piezometers	LCP
L-Area Disassembly Basin	LDB
L-Area, near and to the east of 186-L (P 15 Cluster)	P
L-Area Oil and Chemical Basin	LCO
L-Area Reactor Seepage Basin	LSB
L-Area Research Wells	LAW
Lexington County Production Wells	LEX
Lower Kato Road Sewage Sludge Application Site (SSS 4-6)	SSS
M-Area Background Wells	MSB
M-Area Hazardous Waste Management Facility (HWMF) and Plume Definition Wells	MSB
M Area near MSB 17 Cluster (PBE 8 Cluster)	PBE
M Area near MSB 17 Cluster (UNK 7)	UNK
M Area near railroad tracks (PBE 9 and 11 Clusters)	PBE
M-Area Plume Definition Wells	MSB
M-Area Plume Definition Wells and A-Area Cluster Perimeter Wells	AC
M-Area Point-of-Compliance Wells	MSB

Description	Well Series
M-Area Recovery Wells	RWM
M-Area Settling Basin (also used for plume definition)	MSB
M-Area Vadose Zone Extraction Wells	MVE
M-Area Vadose Zone Vapor Probes	MVC
M-Area Wells Required by the SRS Hazardous Waste Permit	MSB
Metallurgical Laboratory Seepage Basin	AMB
Miscellaneous Chemical Basin	MCB
Monitoring Wells across from the Old Burial Ground	MBG
Monitoring Wells across from the Old Burial Ground	U
Monitoring Wells near and across from the Old Burial Ground	BSS
Motor Shop Oil Basin	AOB
New Sanitary Landfill Piezometer Wells	SLW
New TNX Seepage Basin	YSB
North off 2 Road, near B Area (PBE 6 Cluster)	PBE
Off C Road, South of E Road Intersection (PBE 2 Cluster)	PBE
Off E-2 Road near Monroe Owens Road (BHP 2A)	BHP
Old F-Area Seepage Basin	FNB
Old H-Area Retention Basin	HR3
Old TNX Seepage Basin	XSB
Orangeburg County Production Well	ORG
Orangeburg Sewage Sludge Application Site (SSS 7-9)	SSS
Par Pond Borrow Pit Sludge Land Application Site (SSS 16-18)	SSS
Par Pond Sludge Land Application Site	PSS
P-Area Acid/Caustic Basin	PAC
P-Area Burning/Rubble Pit	PRP
P-Area Coal Pile Runoff Containment Basin	PCB
P-Area Disassembly Basin	PDB
P-Area Reactor Seepage Basins	PSB

Indexes

Description	Well Series
Plume Definition Wells and M-Area Hazardous Waste Management Facility (HWMF)	MSB
Potential Hazardous Waste/Mixed Waste Disposal Facility	MWD
Potential New Production Reactor Site Characterization Wells	NPM
	NPN
	NTN
	NTS
	NTW
Production Wells	DRB 5WW
	FSB 1TA
	HPT 1A
	HSB 1TB
	PW
Proposed New Sanitary Landfill, Site N	LWN
R-Area (PBE 20 Cluster)	PBE
R-Area Acid/Caustic Basin	RAC
R-Area Bedrock Exploration Hydrology Wells, approximately 185 ft off SRS Road G-1 (P 20 Cluster)	P
R-Area Burning/Rubble Pits	RRP
R-Area Coal Pile Study	RCP
R-Area Disassembly Basin	RDB
R Area off Old E Road (UNK 6)	UNK
R Area off 6 Road near railroad tracks (BHP 3R and 3RA)	BHP
R-Area Reactor Seepage Basins	RSA
	RSB
	RSC
	RSD
	RSE
	RSF
Road A Chemical Basin (Baxley Road)	BRD

Description	Well Series
Road F Sewage Sludge Application Site (SSS 22-24)	SSS
Saluda County Production Wells	SAL
Sandy (Lucy) Sewage Sludge Application Site (SSS 10-12)	SSS
Sanitary Landfill	LFW
S-Area Aquifer Test Piezometers	PAT
S-Area Defense Waste Processing Facility (DWPF)	RSS
S-Area Defense Waste Processing Facility (DWPF) Background Wells	SBG
S-Area Defense Waste Processing Facility (DWPF) Boreholes and Piezometers	BH
S-Area Low Point Pump Pit	SLP
S-Area Piezometer Test Wells	TWW
S-Area Vitrification Building	SCA
Savannah River Laboratory (SRL) Monitoring Wells for the Horizontal Well Characterization Study in M Area	MHT
Savannah River Laboratory (SRL) Seepage Basins	ASB
Second Par Pond Borrow Pit Sewage Sludge Application Site (SSS 25-27)	SSS
Series A, Monitoring Grid Wells for Burial Grounds	MGA
Series A, R-Area Reactor Seepage Basins	RSA
Series B, R-Area Reactor Seepage Basins	RSB
Series C, Monitoring Grid Wells for Burial Grounds	MGC
Series C, R-Area Reactor Seepage Basins	RSC
Series D, between R-Area Reactor Seepage Basins and R-Area Disassembly Basin	RSD
Series DW, R-Area Reactor Seepage Basins Dry Monitoring Wells	RSW
Series E, Monitoring Grid Wells for Burial Grounds	MGE
Series E, Piezometers away from the Reactor Spent Fuel Site, near Rainbow Bay	AFR
Series E, R-Area Reactor Seepage Basins	RSE
Series F, R-Area Reactor Seepage Basins	RSF
Series G, Monitoring Grid Wells for Burial Grounds	MGG

Indexes

Description	Well Series
Series HSC, Sand Crack Alignment from H Area	HSC
Series I, Burial Grounds	I
Series I, Monitoring Grid Wells for Burial Grounds	MGI
Series LA, Water Supply Well for SRS	LA
Series M, H-Area Seepage Basins Exploration Wells for Water Table	M
Series TP, Piezometers away from the Reactor Spent Fuel Site, near Rainbow Bay	ATP
Sewage Sludge Application Sites	SSS
Silverton Road Waste Site	SRW
Southern portion of SRS, south of P Area (P 13 Cluster)	P
Southwestern portion of SRS, adjacent to an unnamed dirt road, approximately 0.5 mile west of SC Highway 125, and about 3,000 ft north of Pen Branch (P 23 Cluster)	P
Special Burial Wells in the Burial Grounds	SB
SRS Baseline Hydrogeologic Investigation Observation Well Clusters	P
Swamp area southeast of H-Area Seepage Basins	A
Tennessee Road, near 9 Road (PBE 5 Cluster)	PBE
Tennessee Road, 9 Road (PBE 21 Cluster)	PBE
TNX-Area Assessment Wells	TNX
TNX-Area Background Wells near the TNX Facility at the northeast intersection of SRS Roads 3 and 3-1, approximately 150 ft off Road 3 (P 26 Cluster)	P
TNX-Area Pump Test Well for the Congaree Formation (P 26AP)	P
TNX-Area Pump Test Well for the Water Table (P 26DP)	P
TNX Burying Ground	TBG
Tritium Plume Characterization Wells, across from the Old Burial Ground	MZ
Tritium Plume Monitoring Well, across from the Old Burial Ground	PDO
	PDQ
Unknown Wells	UNK

Description	Well Series
Unnamed Well inside BG wells at the MWMF	UNN
Unofficial Wells	ASP
	BG-I
	BGP
	BHP
	BSS
	H-Area
	K
	MBG
	OBS
	PAT
	PBE
	PW
	S
	SDS 124
	TWW
	UNN
	Z
Unofficial Well at the Mixed Waste Management Facility (MWMF) Borrow Pit	K
Unofficial Well in E Area	BG-I
Unofficial Well in H Area	H Area
Unofficial Well in S Area	S
Unofficial Wells in Z Area	ASP
	OBS
	PW
	SDS 124
	Z
Upper and Lower Tank Farm	HPM
Upper Tank Farm	HP

Indexes

Description	Well Series
Upper Tank Farm Test Wells	TW
Vapor Probes Adjacent to the Horizontal Wells in M Area	MHV
Wells between the F-Area Canyon Building and the Naval Fuel Material Facility	NBG
Wells predating the construction of SRS	S
Y-Area Waste Solidification and Disposal Facility	YSC
Z Area	ASP
	OBS
	PW
	SDS 124
	Z
Z-Area Low Point Drain Tank	ZDT
Z-Area Piezometer Wells	PZ
Z-Area Saltstone Disposal Site Facility	SDS
Z-Area Saltstone Facility Background Wells	ZBG
40-Acre Hardwood Sewage Sludge Application Site (SSS 1-3)	SSS
200 Areas (UNK 18)	UNK

DESCRIPTION INDEX BY SRS AREA

Description	Well Series
100 AREAS	
C Area	
C Area (P 18 Cluster)	P
C-Area Burning/Rubble Pit	CRP
C-Area Coal Pile Runoff Containment Basin	CCB
C-Area Coal Pile Study	CCP
C-Area Disassembly Basin	CDB
C-Area Reactor Seepage Basins	CSB
K Area	
Approximately 200 ft outside the K-Area perimeter fence (P 25 Cluster)	P
K-Area Acid/Caustic Basin	KAC
K-Area Ash Basin	KAB
K-Area Borrow Pit Sludge Land Application Site (SSS 13-15)	SSS
K-Area Burning/Rubble Pit	KRP
K-Area Coal Pile Runoff Containment Basin	KCB
K-Area Diesel Tank	KDT
K-Area Disassembly Basin	KDB
K-Area Reactor Seepage Basin	KSB
K-Area Retention Basin	KRB
K-Area Sludge Land Application Site	KSS
K-Area Tritium Monitoring Well	KSM
K-Area Water Level Observation Wells	KWL
K-Area Wind Tower Piezometers at B Road	K

Description	Well Series
Potential New Production Reactor Site Characterization Wells	NTN
	NTS
	NTW
L Area	
L-Area Acid/Caustic Basin	LAC
L-Area Burning/Rubble Pit	LRP
L-Area Cooling Pond Dam Piezometers	LCP
L-Area Disassembly Basin	LDB
L Area, near and to the east of 186-L (P 15 Cluster)	P
L-Area Oil and Chemical Basin	LCO
L-Area Reactor Seepage Basin	LSB
L-Area Research Wells	LAW
P Area	
East of P Area, outside the P-Area perimeter fence, approximately 100 ft west of SRS Road F (P 24 Cluster)	P
P-Area Acid/Caustic Basin	PAC
P-Area Burning/Rubble Pit	PRP
P-Area Coal Pile Runoff Containment Basin	PCB
P-Area Disassembly Basin	PDB
P-Area Reactor Seepage Basins	PSB
R Area	
R-Area (PBE 20 Cluster)	PBE
R-Area Acid/Caustic Basin	RAC
R-Area Bedrock Exploration Hydrology Wells, approximately 185 ft off SRS Road G-1 (P 20 Cluster)	P
R-Area Burning/Rubble Pits	RRP
R-Area Coal Pile Study	RCP
R-Area Disassembly Basin	RDB
R Area off Old E Road (UNK 6)	UNK
R Area off 6 Road near railroad tracks (BHP 3R and 3RA)	BHP

Description	Well Series
Series A, R-Area Reactor Seepage Basins	RSA
Series B, R-Area Reactor Seepage Basins	RSB
Series C, R-Area Reactor Seepage Basins	RSC
Series D, between R-Area Reactor Seepage Basins and R-Area Disassembly Basin	RSD
Series DW, R-Area Reactor Seepage Basins Dry Monitoring Wells	RSW
Series E, R-Area Reactor Seepage Basins	RSE
Series F, R-Area Reactor Seepage Basins	RSF
200 AREAS	
200 Areas (UNK 18)	UNK
Burial Grounds (E Area)[1]	
Across from the Old Burial Ground	Q
Across from Burial Grounds near Q 5 (UNK 4)	UNK
Across from the Old Burial Ground, in a clearing near the Bentonite Test Pit	CC
Bentonite Test Pit Wells, across from the entrance to the Burial Grounds on Road E	BTH
Burial Grounds	BG
	GCD
Burial Grounds Expansion Wells	WW
Burial Grounds Extension Wells north of Old Road	BGN
Burial Grounds Extension Wells south of Old Road	BGS
Burial Grounds Grid Wells	BG
Burial Grounds Perimeter Wells	BGO
Deep Rock Borings	DRB
E Area east of Road E, near intersection of 4 and E	G
E-Area Vaults near the Burial Grounds	BGX

[1]The Burial Grounds wells are in the 600 General Area; however, these wells are closely connected to activities in the 200 Areas.

Indexes

Description	Well Series
Expansion Exploration Wells at the Perimeter of the Burial Grounds	BGC
Interim Waste Technology Site Characterization Wells, Site L, near Burma Road Rubble Pit	IDL
Just north of the Burial Grounds	BG
Just outside the fence surrounding the Burial Grounds; BG 43, 52, and 67 are inside the fence	BG
Monitoring Wells across from the Old Burial Ground	MBG
Monitoring Wells near and across from the Old Burial Ground	BSS
Series A, Monitoring Grid Wells for Burial Grounds	MGA
Series C, Monitoring Grid Wells for Burial Grounds	MGC
Series E, Monitoring Grid Wells for Burial Grounds	MGE
Series G, Monitoring Grid Wells for Burial Grounds	MGG
Series I, Burial Grounds	I
Series I, Monitoring Grid Wells for Burial Grounds	MGI
Special Burial Wells in the Burial Grounds	SB
Tritium Plume Characterization Wells, across from the Old Burial Ground	MZ
Tritium Plume Monitoring Well, across from the Old Burial Ground	PDO
	PDQ
Unnamed Well inside BG wells at the MWMF	UNN
Unofficial Well at the Mixed Waste Management Facility (MWMF) Borrow Pit	K
Unofficial Well in E Area	BG-I
F Area	
Burma Road Rubble Pit	BRR
Directly north of F 24 in F-Area Seepage Basin (UNK 33)	UNK
F Area (PBE 28 Cluster)	PBE
F-Area Acid/Caustic Basin	FAC
F-Area A Line	FAL

Description	Well Series
F Area and H Area	Z
	ZW
F-Area Burning/Rubble Pits	FBP
F-Area Canyon Building	FCA
F-Area Coal Pile Runoff Containment Basin	FCB
F-Area Effluent Treatment Cooling Water Basin	FET
F-Area Effluent Trench Well	ETF
F-Area Hydrology Clusters	FC
F-Area Microbiology Wells for Bedrock Exploration (P 28 Cluster)	P
F-Area Seepage Basins	F
	FSB
F-Area Seepage Basins (BHP 1B and 3B)	BHP
F-Area Seepage Basins, 15 ft east of F 9 (UNK 1)	UNK
F-Area Seepage Basins Production Well	FSB 1TA
F-Area Seepage Basins Vertical Radionuclide Distribution Wells	FMC
F-Area Sludge Land Application Site	FSS
F-Area Sludge Land Application Site (SSS 29-30)	SSS
F-Area Tank Farm	FTF
	241-F
Hydrology and Radionuclide Monitoring Wells in the vicinity of F-Area Seepage Basins	FM
Off C Road, South of E Road Intersection (PBE 2 Cluster)	PBE
Old F-Area Seepage Basin	FNB
Wells between the F-Area Canyon Building and the Naval Fuel Material Facility	NBG
Wells predating the construction of SRS	S
H Area	
Aquifer Characterization Test Wells in H Area between the Burial Grounds and Road 4	HPT
Deep Rock Borings	DRB

Indexes

Description	Well Series
East of the H-Area perimeter fence, approximately 400 ft north of SRS Road E (P 27 Cluster)	P
H-Area Acid/Caustic Basin	HAC
H Area and F Area	Z
	ZW
H-Area Auxiliary Pump Pit	HAP
H-Area Canyon Building	HCA
	HCC
H-Area Coal Pile Runoff Containment Basin	HCB
H-Area Effluent Treatment Cooling Water Basin	HET
H-Area Effluent Trench Wells	ETH
H-Area Hydrology Clusters	HC
H-Area Retention Basin	HR8
H-Area Seepage Basins	H
	HSB
H-Area Seepage Basins, 6 ft from M 37 (UNK 5)	UNK
H-Area Seepage Basins Production Well	HSB 1TB
H-Area Sludge Land Application Site	HSS
H-Area Tank Farm	HTF
H-Area Tank Farm, between Tanks 9 and 11	241-H
Old H-Area Retention Basin	HR3
Series HSC, Sand Crack Alignment from H Area	HSC
Series M, H-Area Seepage Basins Exploration Wells for Water Table	M
Swamp area southeast of H-Area Seepage Basins	A
Unofficial Well in H Area	H Area
Upper and Lower Tank Farm	HPM
Upper Tank Farm	HP
Upper Tank Farm Test Wells	TW

Description	Well Series
S Area	
S-Area Aquifer Test Piezometers	PAT
S-Area Defense Waste Processing Facility (DWPF)	RSS
S-Area Defense Waste Processing Facility (DWPF) Background Wells	SBG
S-Area Defense Waste Processing Facility (DWPF) Boreholes and Piezometers	BH
S-Area Low Point Pump Pit	SLP
S-Area Piezometer Test Wells	TWW
S-Area Vitrification Building	SCA
Unofficial Well in S Area	S
Y Area	
Y-Area Waste Solidification and Disposal Facility	YSC
Z Area	
Unofficial Wells in Z Area	ASP
	OBS
	PW
	SDS 124
	Z
Z-Area Low Point Drain Tank	ZDT
Z-Area Piezometer Wells	PZ
Z-Area Saltstone Disposal Site Facility	SDS
Z-Area Saltstone Facility Background Wells	ZBG
300/700 AREAS	
A-Area Background Well near Firing Range	ABW
A-Area Burning/Rubble Pits	ARP
A-Area Cluster Perimeter Wells and M-Area Plume Definition Wells	AC
A-Area Coal Pile Runoff Containment Basin	ACB
A-Area Metals Burning Pit	ABP
A/M-Area Horizontal Wells	AMH

Description	Well Series
Approximately 1.7 miles southeast of A Area, about 1,000 ft south of the new A-Area well field, and 1,000 ft west of SRS Road D-1 (P 30 Cluster)	P
Geophysical Test Holes for the Horizontal Well Characterization Study in M Area	MHM
M-Area Background Wells	MSB
M-Area Hazardous Waste Management Facility (HWMF) and Plume Definition Wells	MSB
M Area near MSB 17 Cluster (PBE 8 Cluster)	PBE
M Area near MSB 17 Cluster (UNK 7)	UNK
M Area near railroad tracks (PBE 9 and 11 Clusters)	PBE
M-Area Plume Definition Wells and A-Area Cluster Perimeter Wells	AC
M-Area Plume Definition Wells and M-Area Hazardous Waste Management Facility (HWMF)	MSB
M-Area Point-of-Compliance Wells	MSB
M-Area Recovery Wells	RWM
M-Area Settling Basin (also used for plume definition)	MSB
M-Area Vadose Zone Extraction Wells	MVE
M-Area Vadose Zone Vapor Probes	MVC
M-Area Wells Required by the SRS Hazardous Waste Permit	MSB
Metallurgical Laboratory Seepage Basin	AMB
Miscellaneous Chemical Basin	MCB
Motor Shop Oil Basin	AOB
Savannah River Laboratory (SRL) Monitoring Wells for the Horizontal Well Characterization Study in M Area	MHT
Savannah River Laboratory (SRL) Seepage Basins	ASB
Series LA, Water Supply Well for SRS	LA
Silverton Road Waste Site	SRW
Vapor Probes Adjacent to the Horizontal Wells in M Area	MHV
400 AREA	
D-Area Burning/Rubble Pits	DBP
D-Area Coal Pile Runoff Containment Basin and Ash Basins	DCB

Description	Well Series
D-Area Oil Disposal Basin	DOB
600 AREAS	
Burial Grounds (E Area)	See 200 Areas
Central Shops	
Approximately 0.8 mile west of SRS Road F and south of SRS Road 6 in the center of the plant (P 19 Cluster)	P
Central Shops Burning/Rubble Pit south of the Ford Building Seepage Basin	CBR
Central Shops Burning/Rubble Pits	CSR
Central Shops Diesel Spill Characterization and Remediation Wells	CSD
Central Shops Seepage Basin	CS
Fire Department Training Facility	CSO
Ford Building Seepage Basin	HXB
Hazardous Waste Storage Facility	HWS
Potential New Production Reactor Site Characterization Wells	NPM
Series E, Piezometers away from the Reactor Spent Fuel Site, near Rainbow Bay	AFR
Series TP, Piezometers away from the Reactor Spent Fuel Site, near Rainbow Bay	ATP
General	
Adjacent to SRS Road E-2, near the proposed Sanitary Landfill Site, north of H Area (P 14 Cluster)	P
Aiken Barricade Millett Fault Investigation/Dunbarton	VSC
Approximately 1 mile southwest of the Williston barricade, about 0.5 mile west of SRS Road 8, and adjacent to SRS Road 8-1 (P 17 Cluster)	P
Background Well near Hawthorne Fire Tower	GBW
B Area, at the site of PBE 6R (UNK 2)	UNK
B Area, behind HWCTR (UNK 3)	UNK
B-Area Microbiology Wells (P 29 Cluster)	P
B-Area Temporary Construction Area 1 (TC 1)	TC

Indexes

Description	Well Series
Bedrock Exploration Monitoring Wells in the southern portion of SRS, approximately 0.5 mile west of SRS Road 9, and adjacent to SRS Road A-18 (P 21 Cluster)	P
Characterization piezometers for the proposed Sanitary Landfill, Site B, off Road E-2	BTP
Chemicals, Metals, and Pesticides (CMP) Pits	CMP
Extreme northern portion of SRS, approximately 1,200 ft south of U.S. Highway 278, adjacent to SRS Road 8-1 (P 16 Cluster)	P
Extreme southeastern portion of SRS, east of SRS Road B-6, approximately 2.8 miles south of the intersection of SRS Roads F and B (P 22 Cluster)	P
Hazardous Waste/Mixed Waste Disposal Facility	HMD
Hydrofluoric Acid Spill Area	CSA
Interim Waste Technology Site Characterization Wells, Site B, two miles northeast of H Area	IDB
Interim Waste Technology Site Characterization Wells, Site P, adjacent to Site Q, and located south of the TC-1 Area and north of Highway 125	IDP
Interim Waste Technology Site Characterization Wells, Site Q, adjacent to Site P, and located south of the TC-1 Area and north of Highway 125	IDQ
Kato Road Sewage Sludge Application Site (SSS 19-21)	SSS
Lower Kato Road Sewage Sludge Application Site (SSS 4-6)	SSS
New Sanitary Landfill Piezometer Wells	SLW
North off 2 Road, near B Area (PBE 6 Cluster)	PBE
Off E-2 Road near Monroe Owens Road (BHP 2A)	BHP
Orangeburg Sewage Sludge Application Site (SSS 7-9)	SSS
Par Pond Borrow Pit Sewage Sludge Application Site (SSS 16-18)	SSS
Par Pond Sludge Land Application Site	PSS
Potential Hazardous Waste/Mixed Waste Disposal Facility	MWD
Potential New Production Reactor Site Characterization Wells	NPN
Proposed New Sanitary Landfill, Site N	LWN
Road A Chemical Basin (Baxley Road)	BRD
Road F Sewage Sludge Application Site (SSS 22-24)	SSS

Description	Well Series
Sandy (Lucy) Sewage Sludge Application Site (SSS 10-12)	SSS
Sanitary Landfill	LFW
Second Par Pond Borrow Pit Sewage Application Site (SSS 25-27)	SSS
Sewage Sludge Application Sites	SSS
Southern portion of SRS, south of P Area (P 13 Cluster)	P
Southwestern portion of SRS, adjacent to an unnamed dirt road, approximately 0.5 mile west of S.C. Highway 125, and about 3,000 ft north of Pen Branch (P 23 Cluster)	P
40-Acre Hardwood Sewage Sludge Application Site (SSS 1-3)	SSS
TNX	
Geophysical Test Holes for the Integrated Demonstration Site in TNX Area	TMF
New TNX Seepage Basin	YSB
Old TNX Seepage Basin	XSB
TNX-Area Assessment Wells	TNX
TNX-Area Background Wells near the TNX Facility at the northeast intersection of SRS Roads 3 and 3-1, approximately 150 ft off Road 3 (P 26 Cluster)	P
TNX-Area Pump Test Well for the Congaree Formation (P 26AP)	P
TNX-Area Pump Test Well for the Water Table (P 26DP)	P
TNX Burying Ground	TBG

Note: The DOM Well Series (domestic wells) and the PW Well Series (production wells) are scattered over the SRS site and are not associated with a particular area.

This page was left blank intentionally.

APPENDIX A

AREA MAPS

The following maps show the location of the EPD/EMS wells. These maps were prepared in AutoCAD® by Exploration Resources of Athens, Georgia. Disk and hard copies are available from EPD/EMS. Wells in a series may appear on more than one map. Figure A-1 coordinates are based on latitude and longitude and SRS coordinates. All other figure coordinates are based on SRS coordinates.

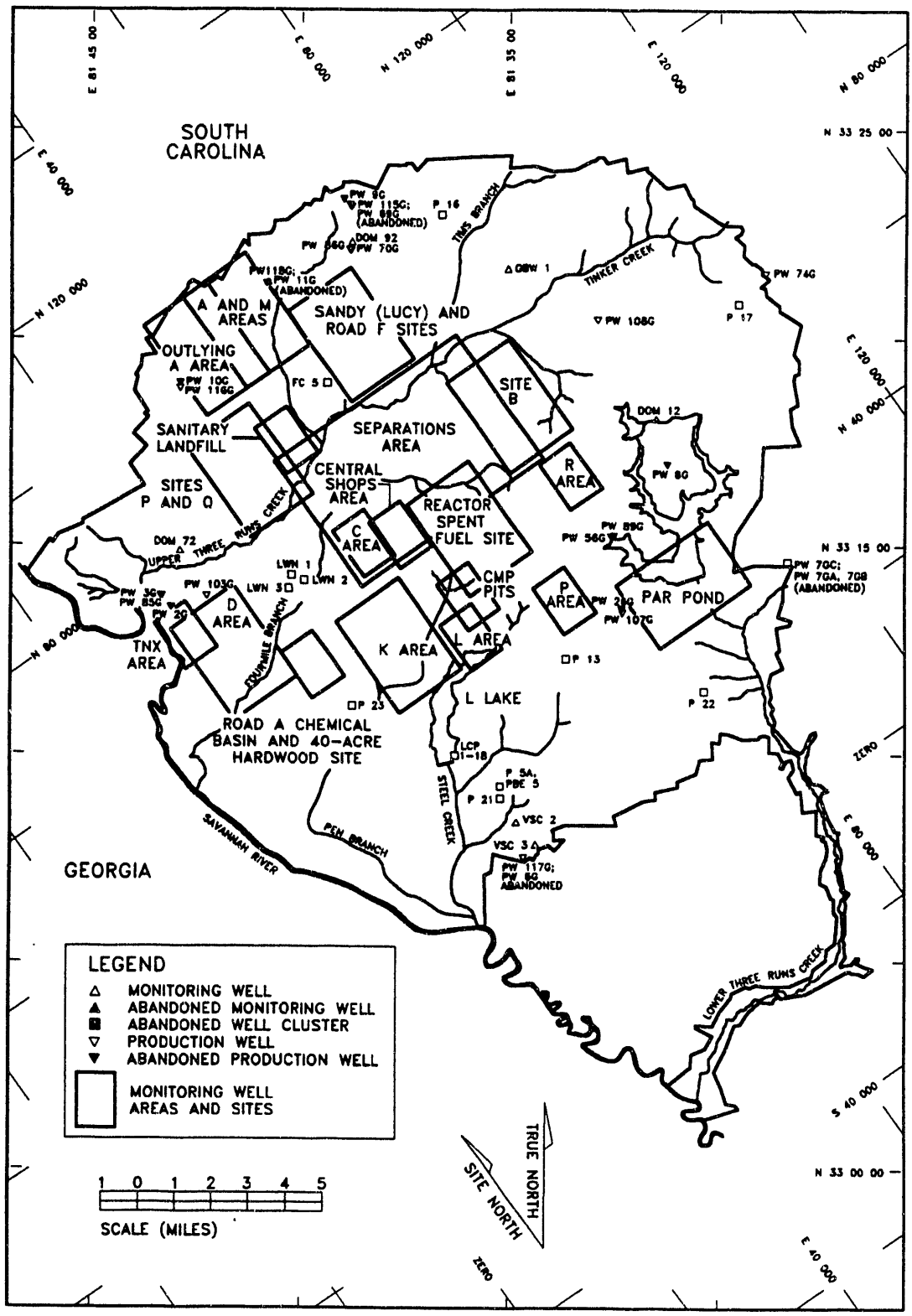

Figure A-1. Areas, Sites, the GBW Well, the FC 5 Cluster, PW Production Wells, and the LWN and VSC Well Series at the Savannah River Site

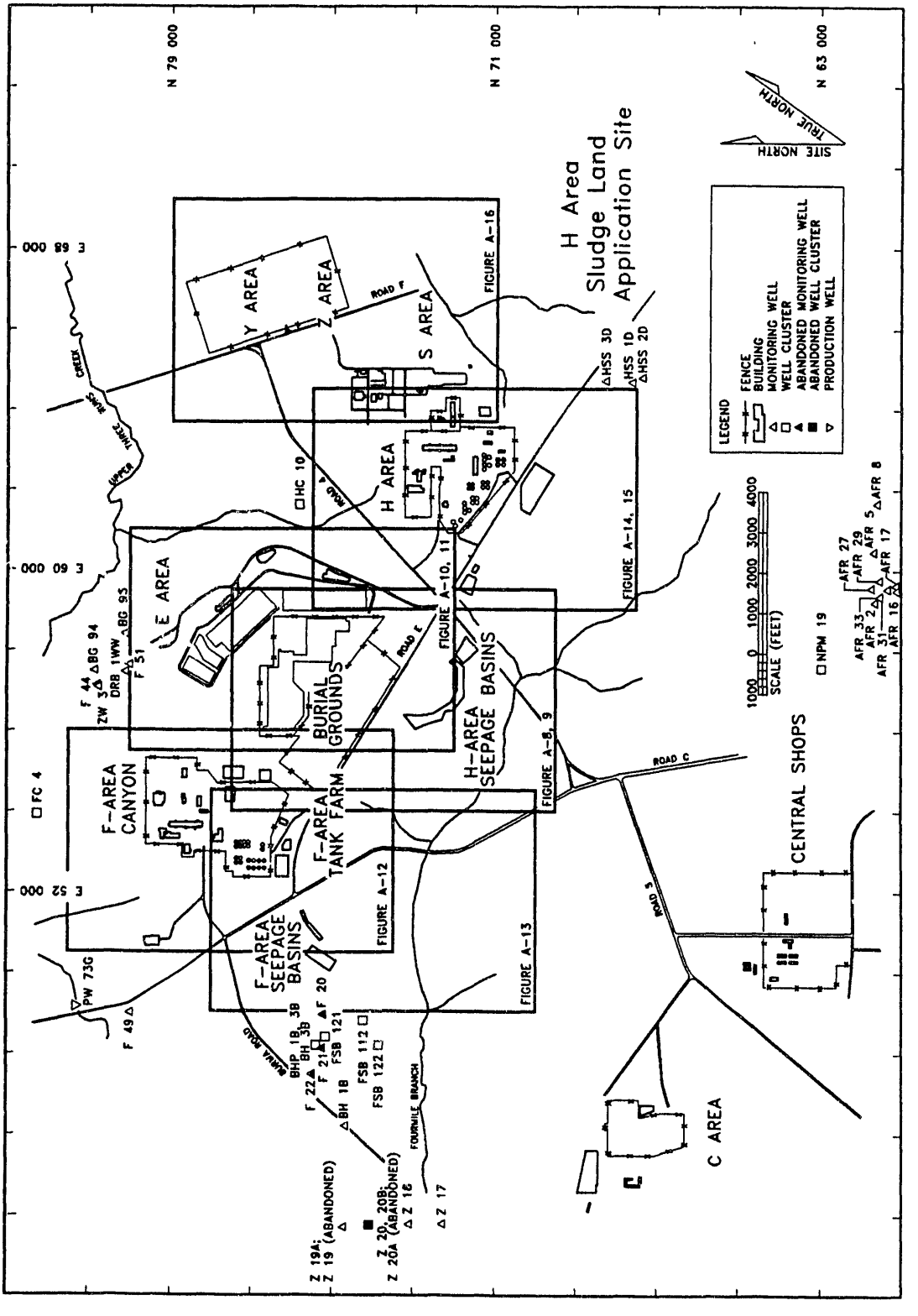

Figure A-2. C Area, Separations Area, and Nearby Wells

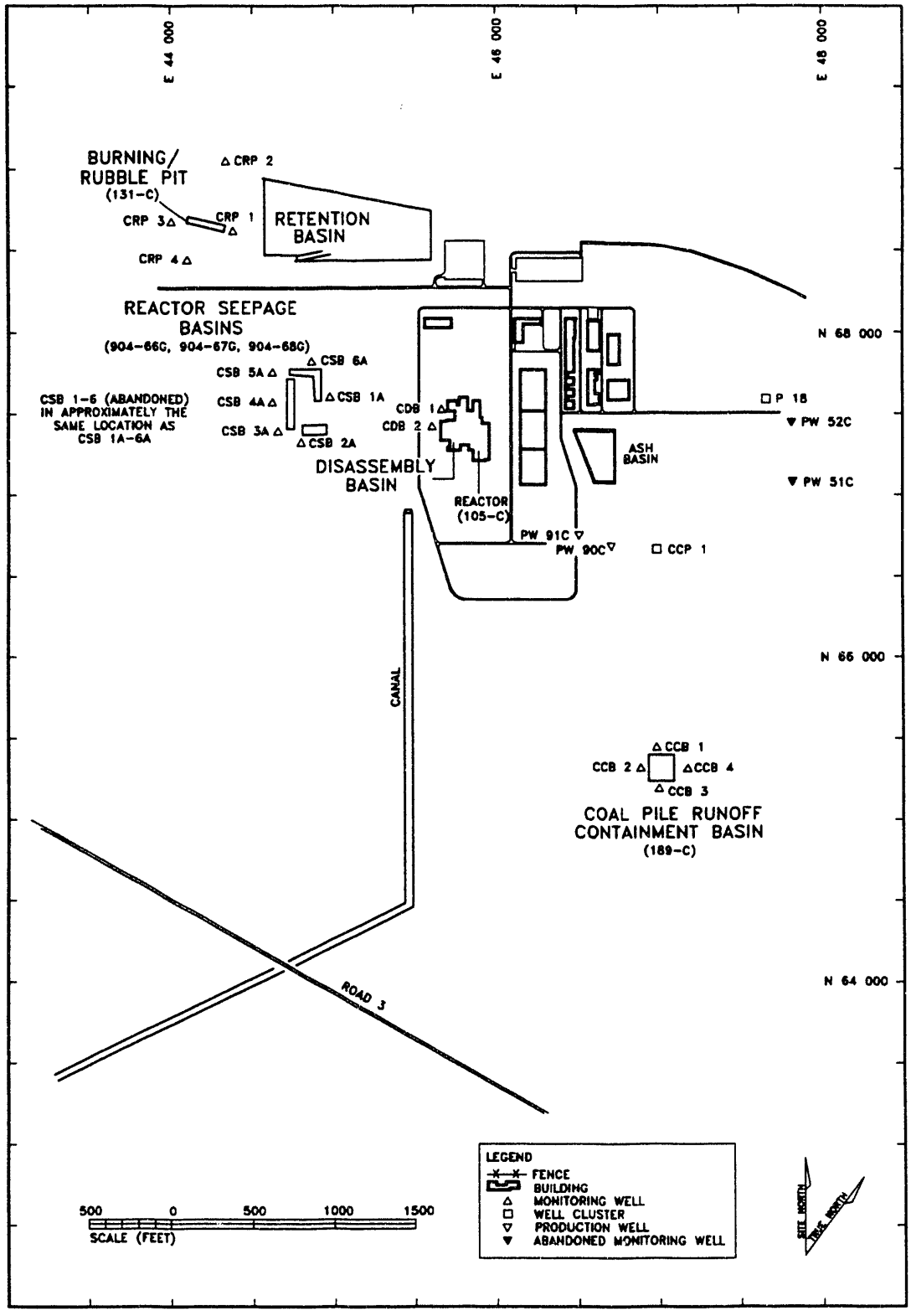

Figure A-3. Groundwater Monitoring Wells In and Near C Area

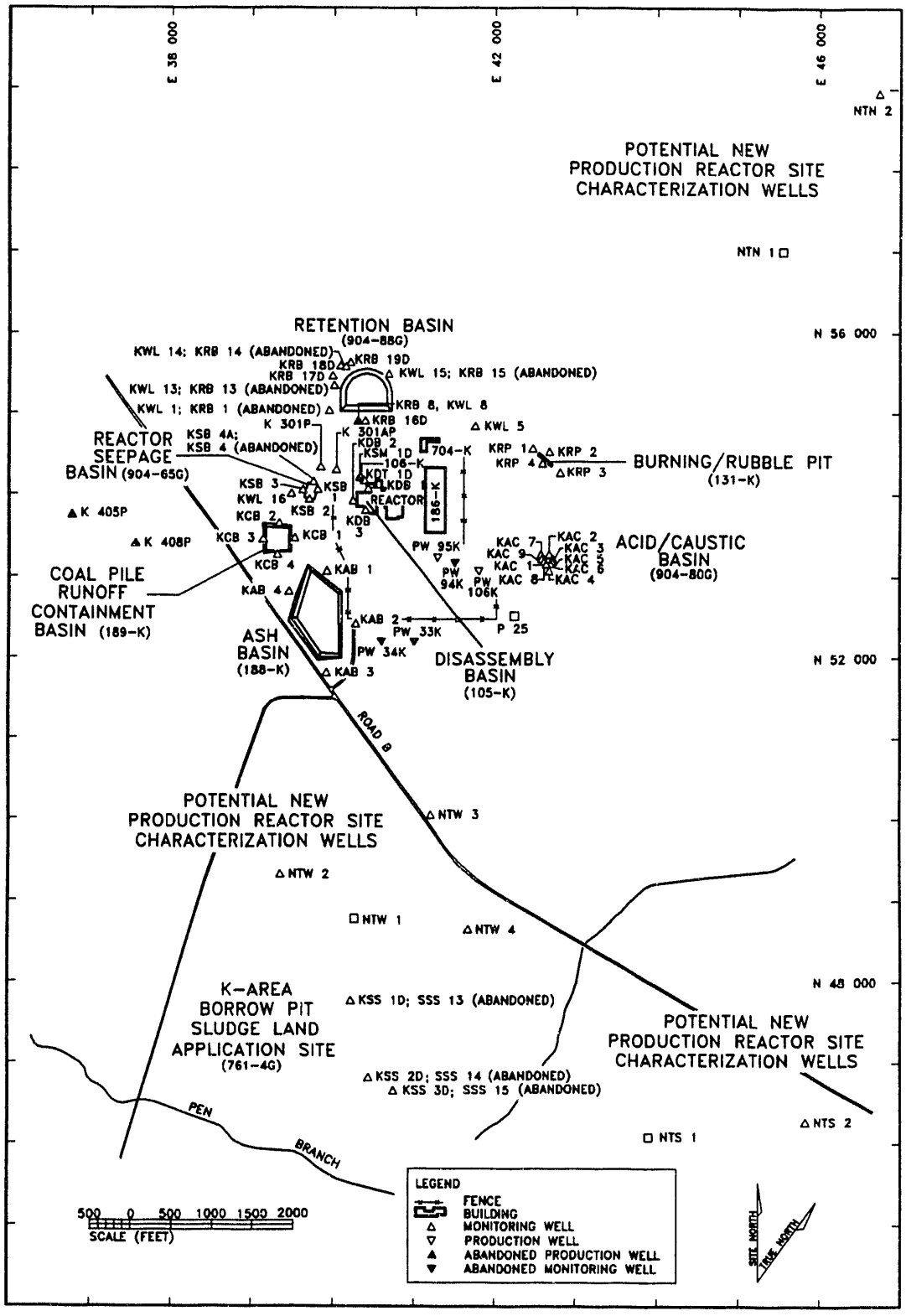

Figure A-4. Groundwater Monitoring Wells In and Near K Area

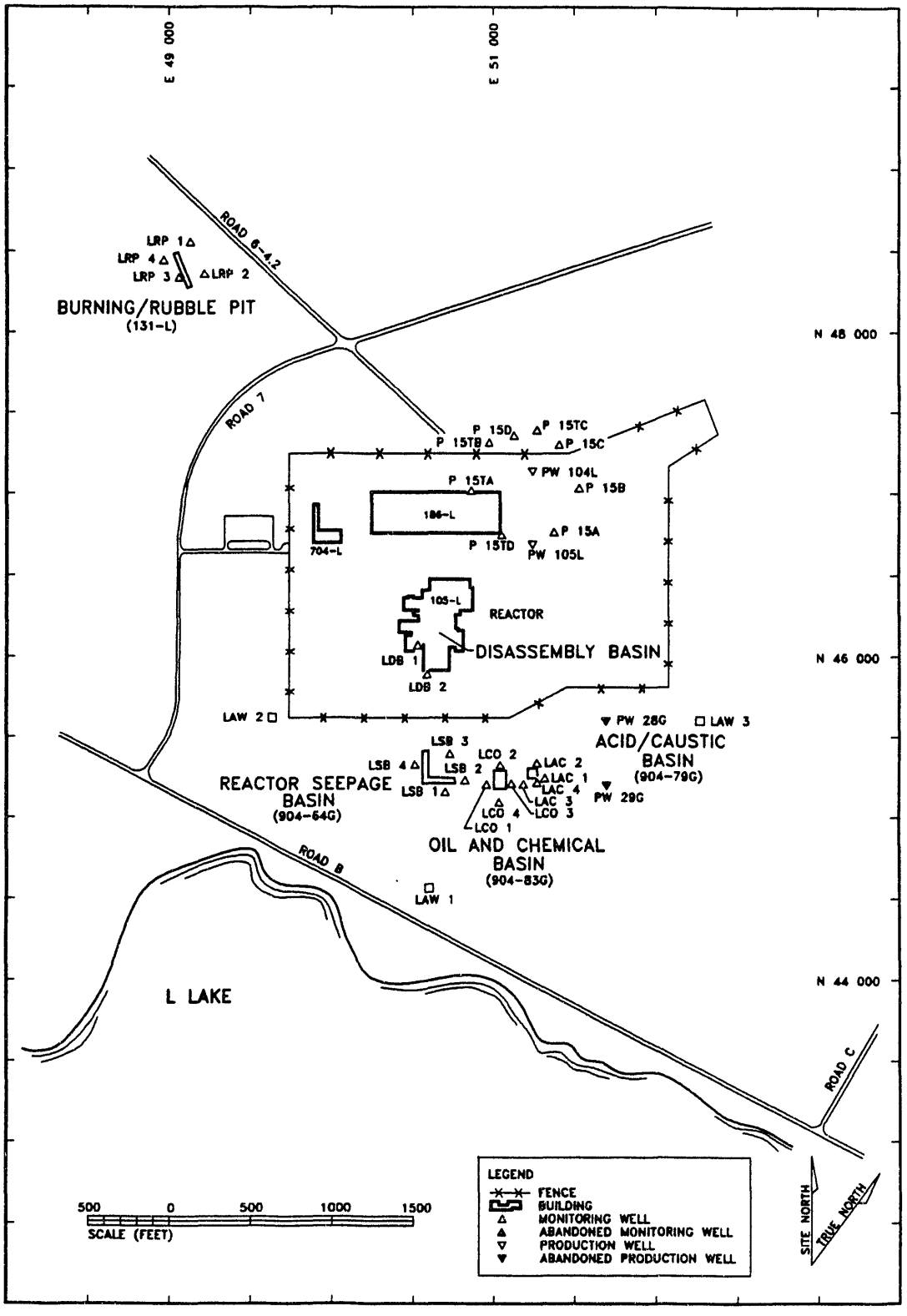

Figure A-5. Groundwater Monitoring Wells at L Area

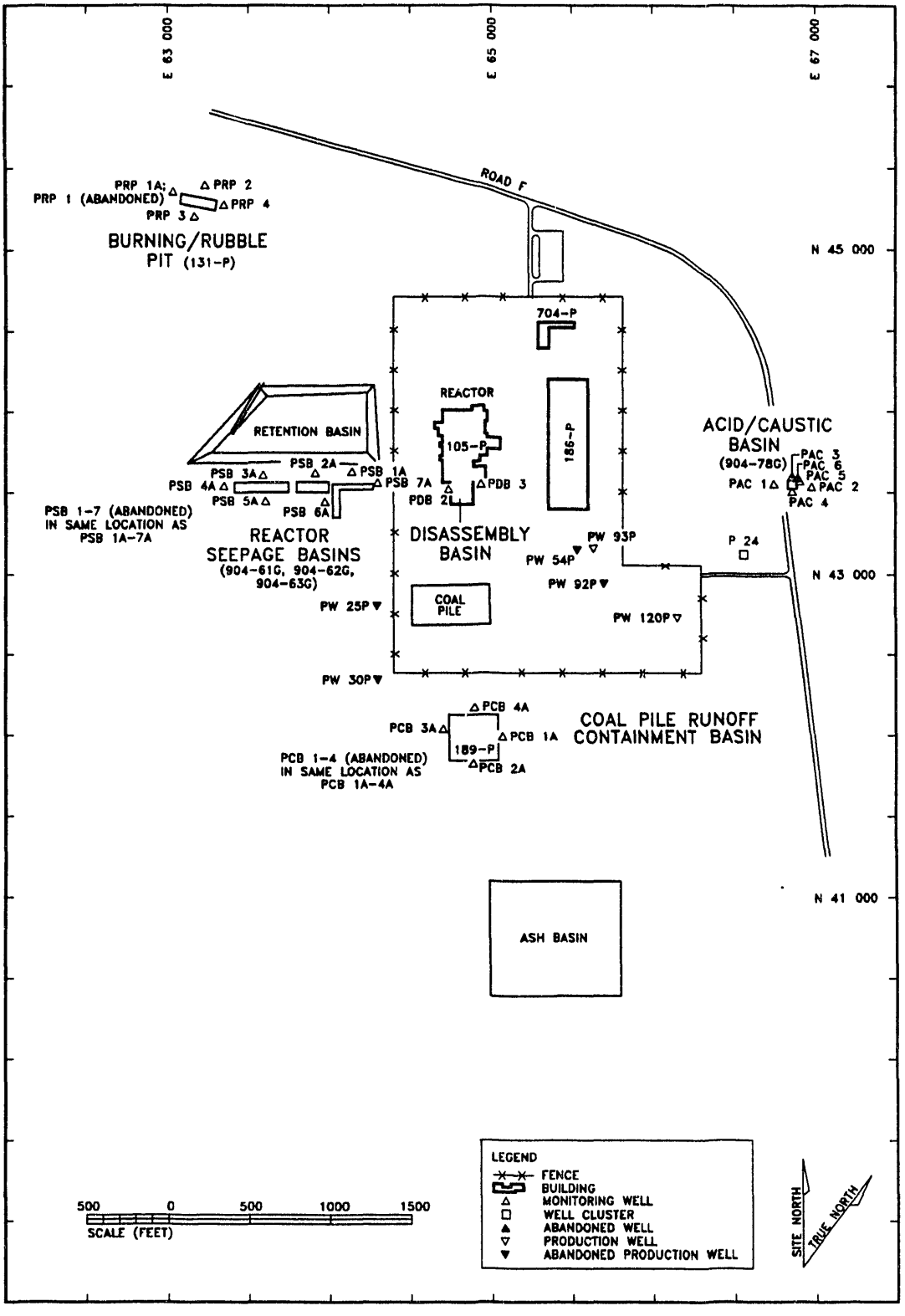

Figure A-6. Groundwater Monitoring Wells at P Area

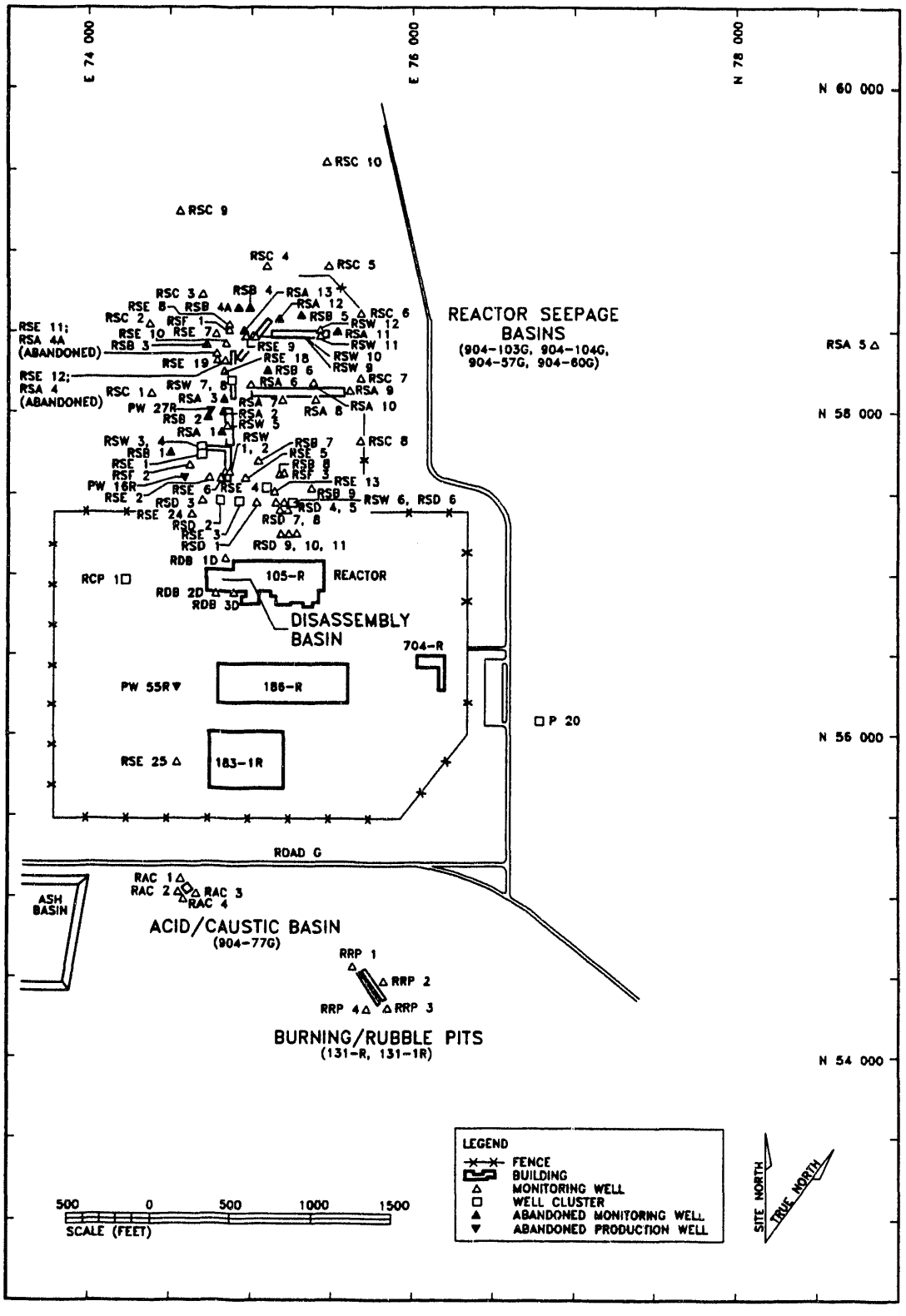

Figure A-7. Groundwater Monitoring Wells at R Area

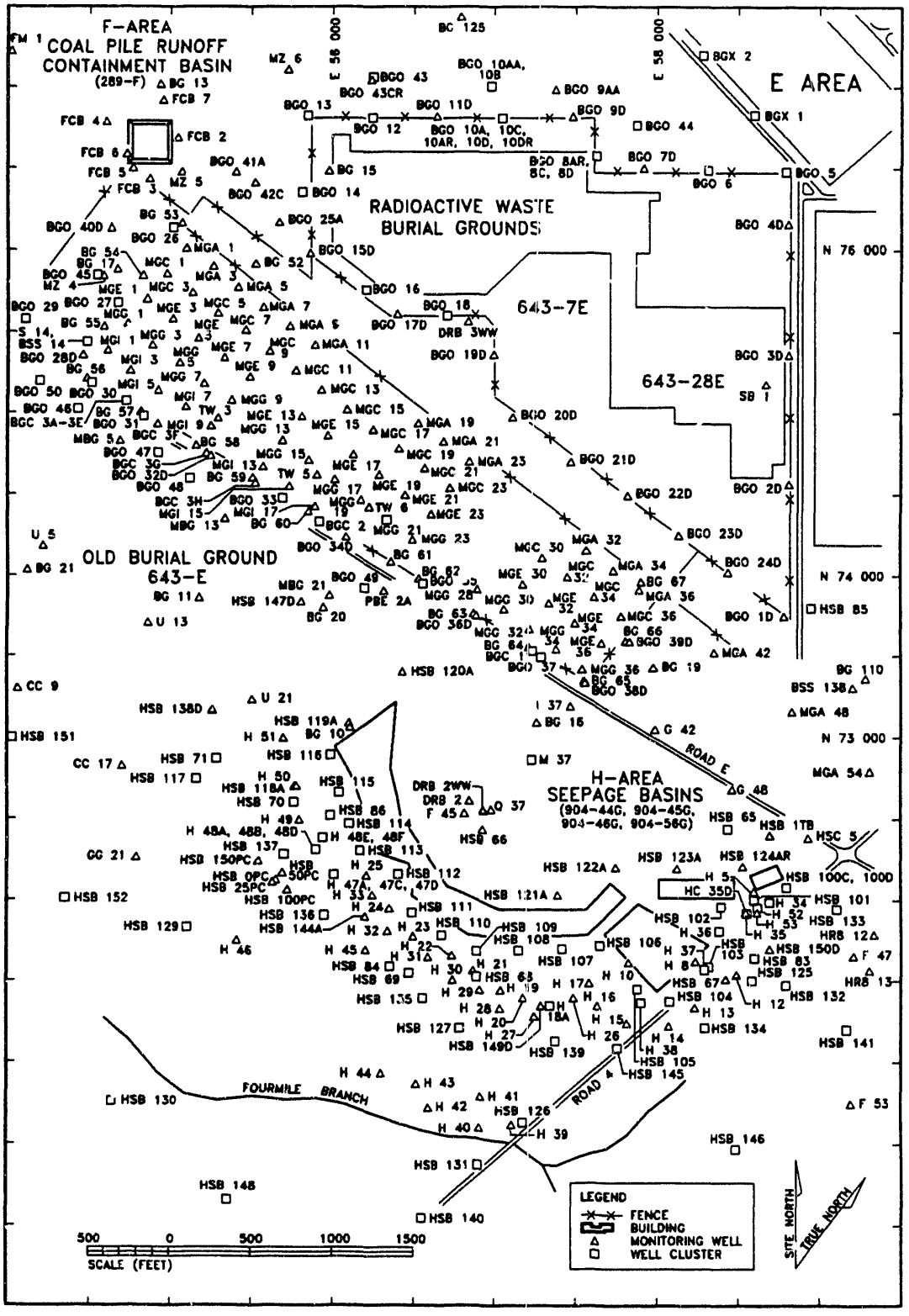

Figure A-8. Active Groundwater Monitoring Wells In and Near E Area and H-Area Seepage Basins

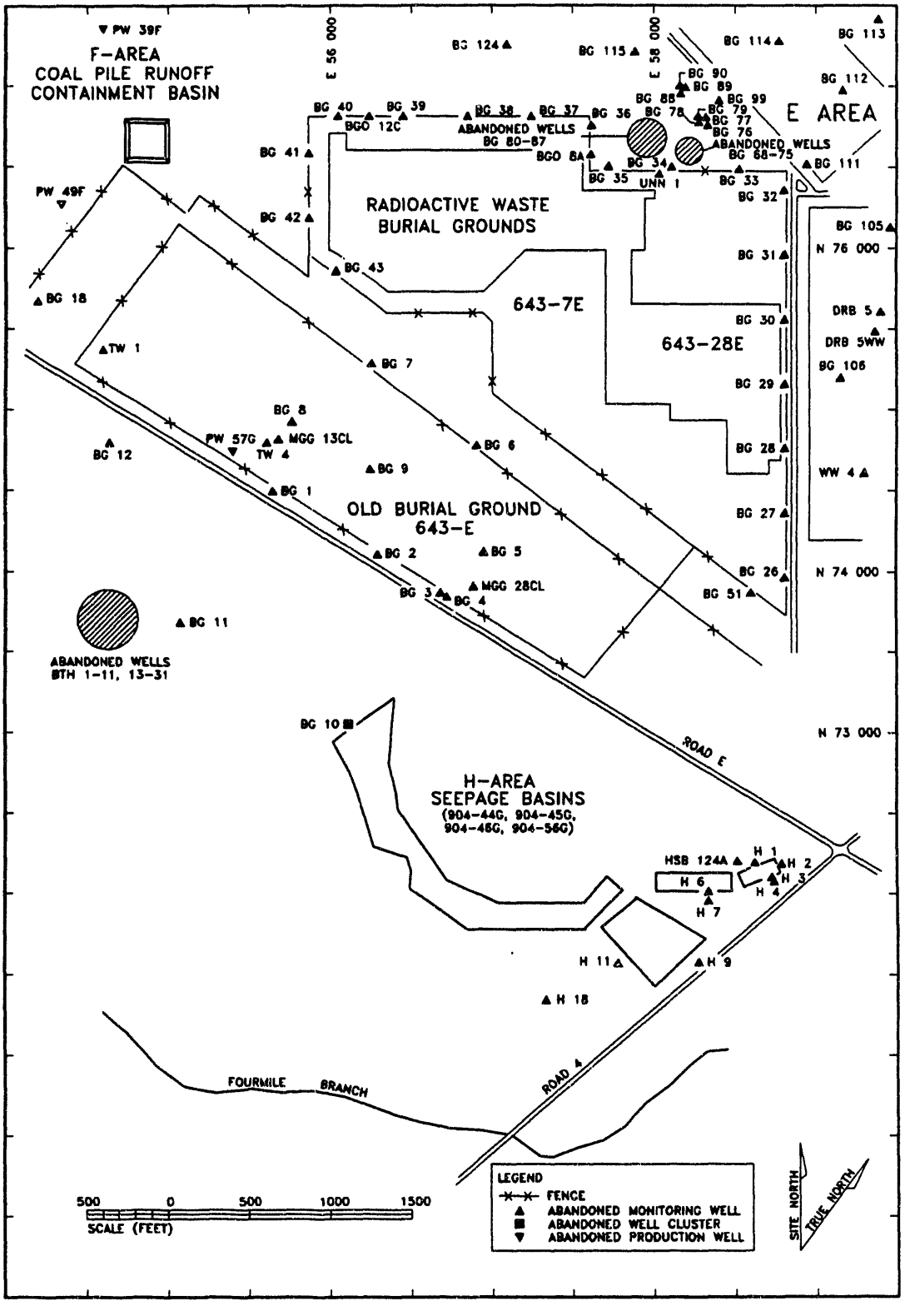

Figure A-9. Abandoned Groundwater Monitoring Wells In and Near E Area and H-Area Seepage Basins

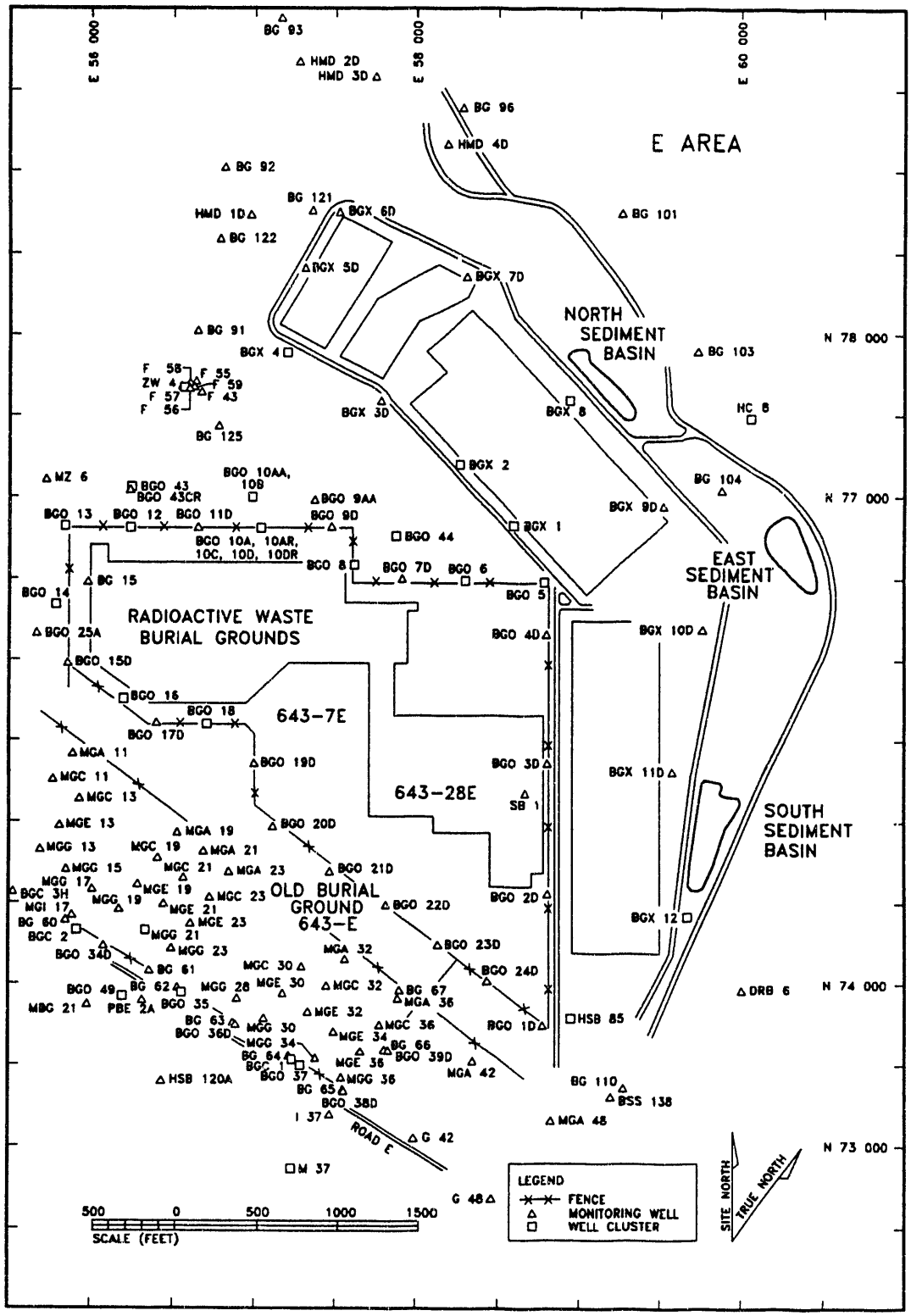

Figure A-10. Active Groundwater Monitoring Wells at the North Part of E Area

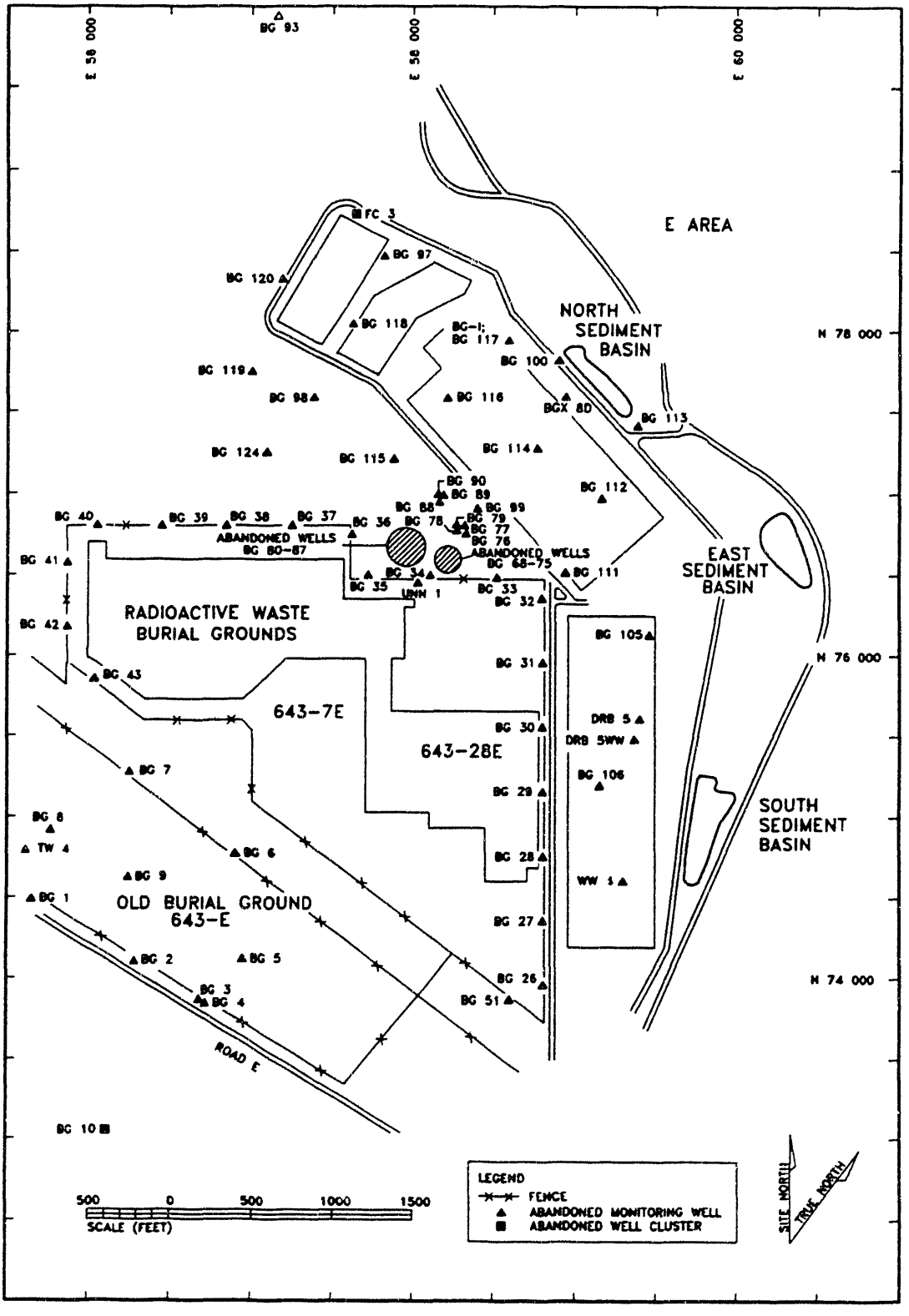

Figure A-11. Abandoned Groundwater Monitoring Wells at the North Part of E Area

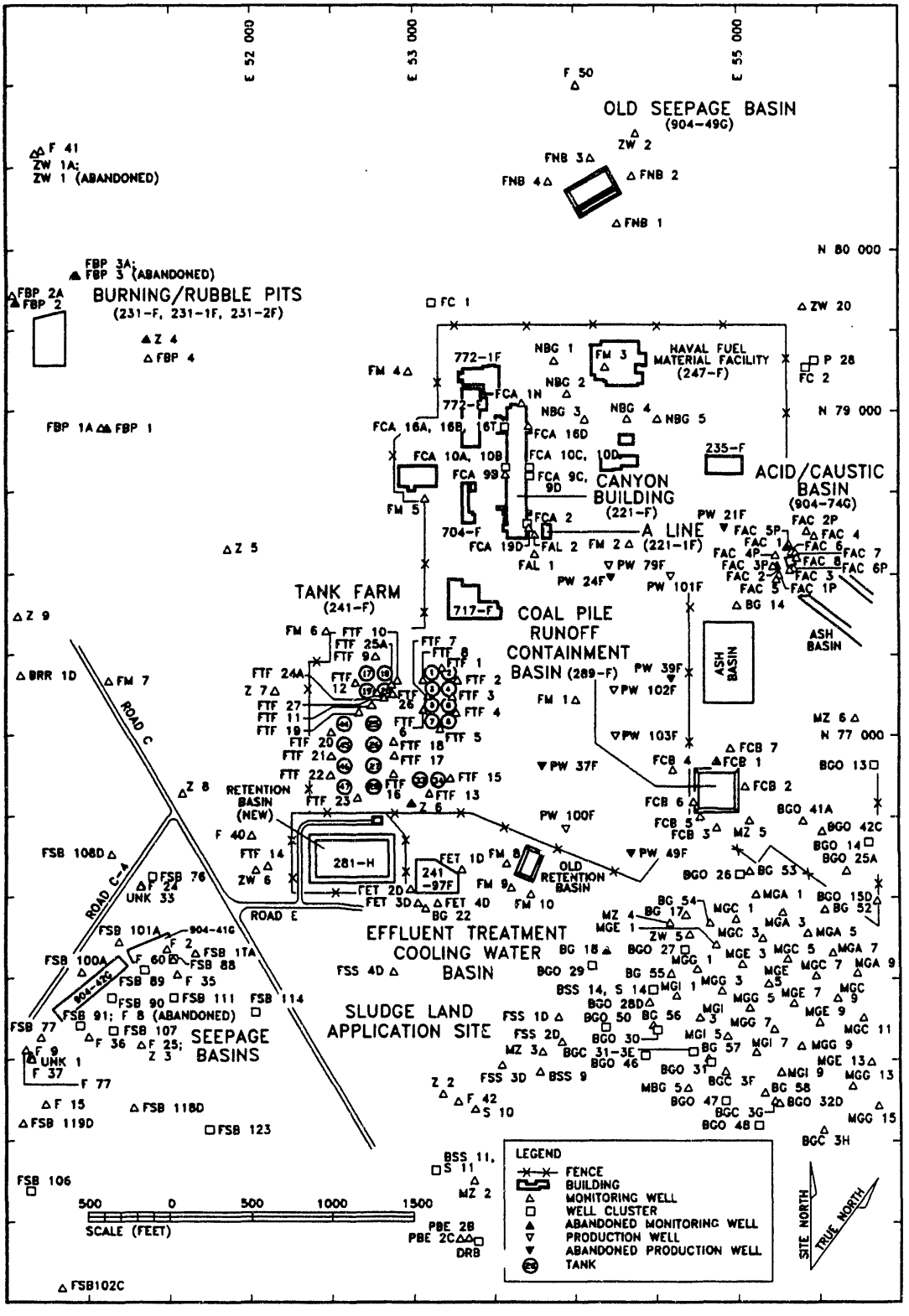

Figure A-12. Groundwater Monitoring Wells Near F-Area Canyon Building and F-Area Tank Farm

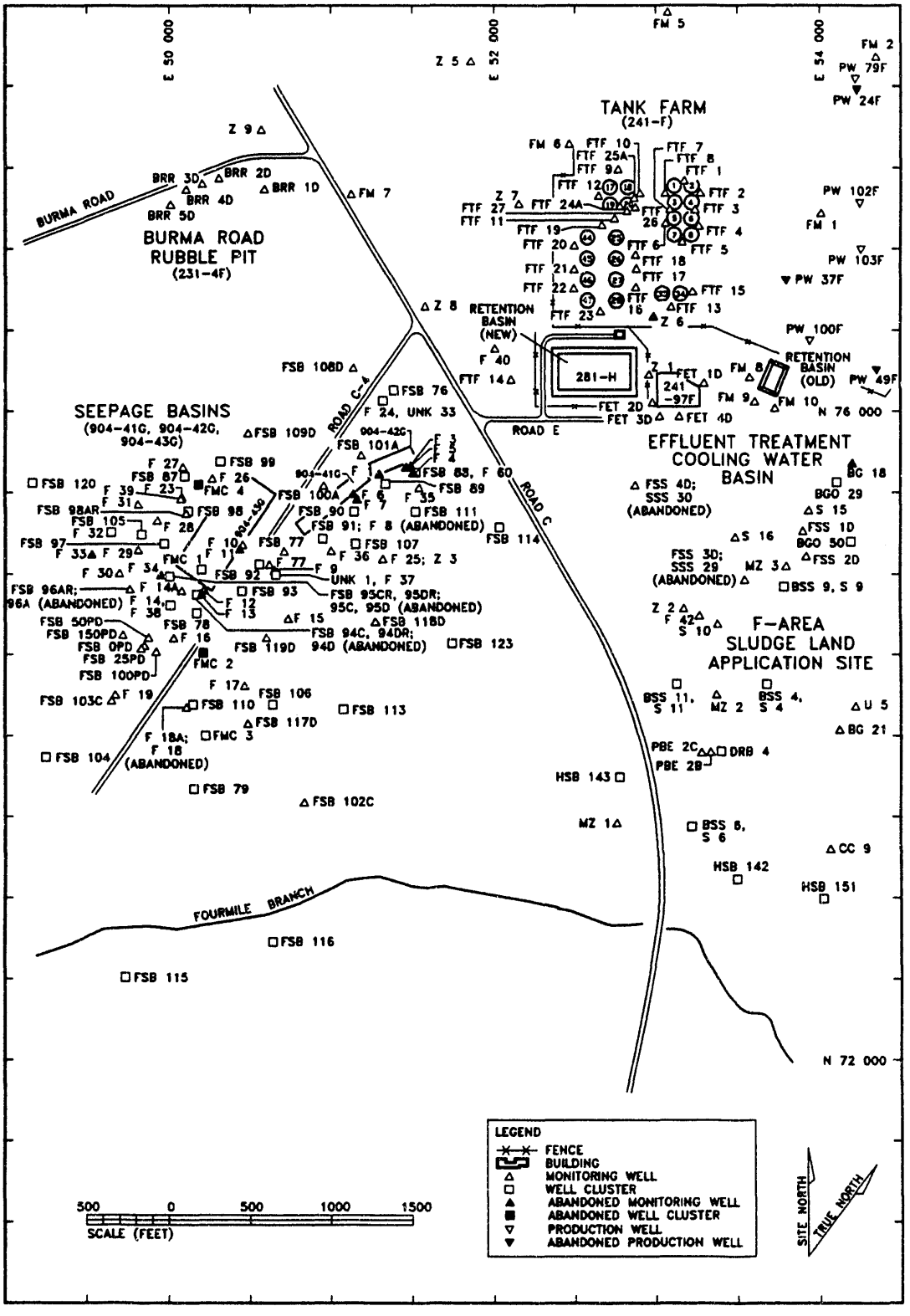

Figure A-13. Groundwater Monitoring Wells Near F-Area Seepage Basins and F-Area Tank Farm

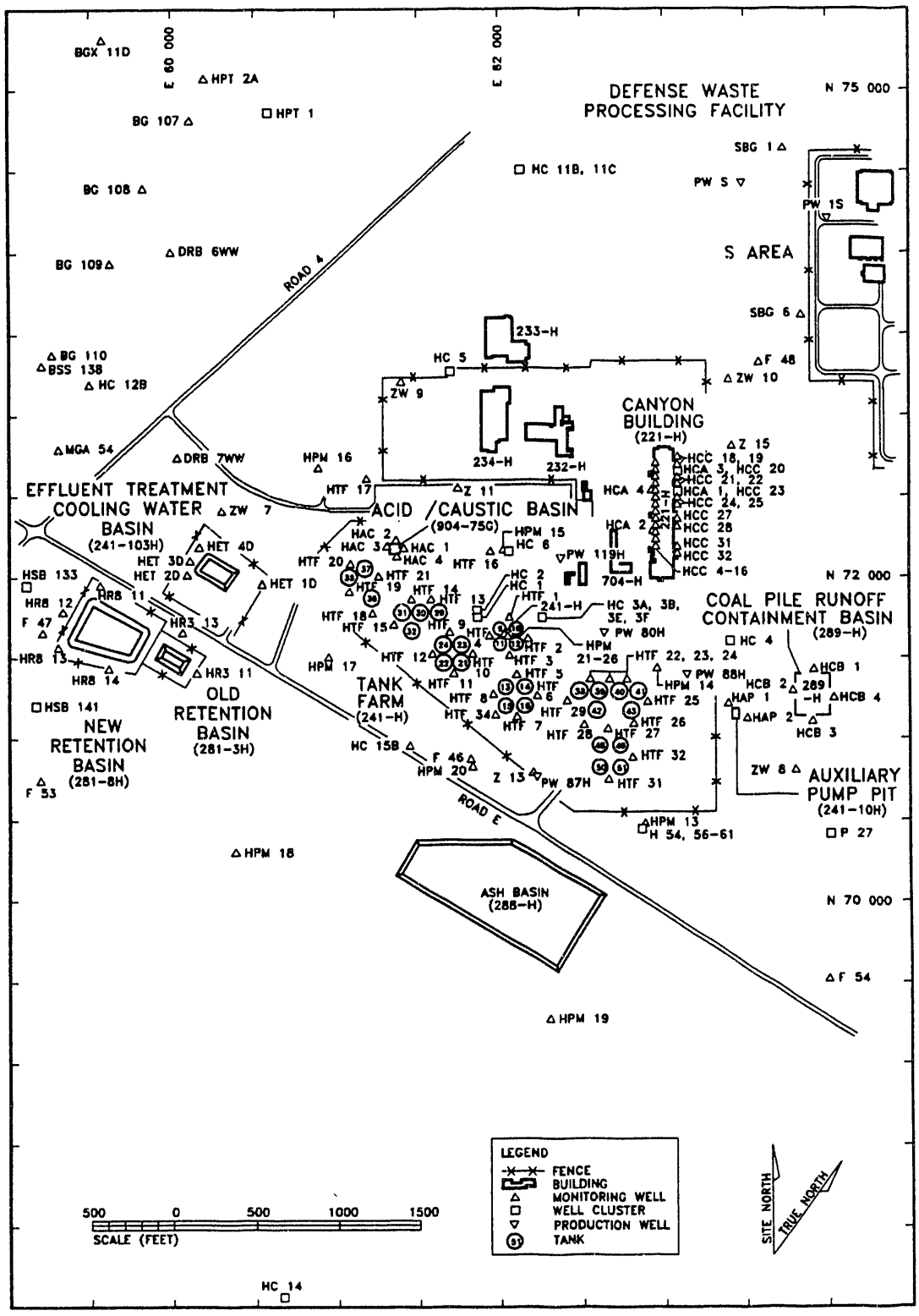

Figure A-14. Active Groundwater Monitoring Wells at the Central Part of H Area

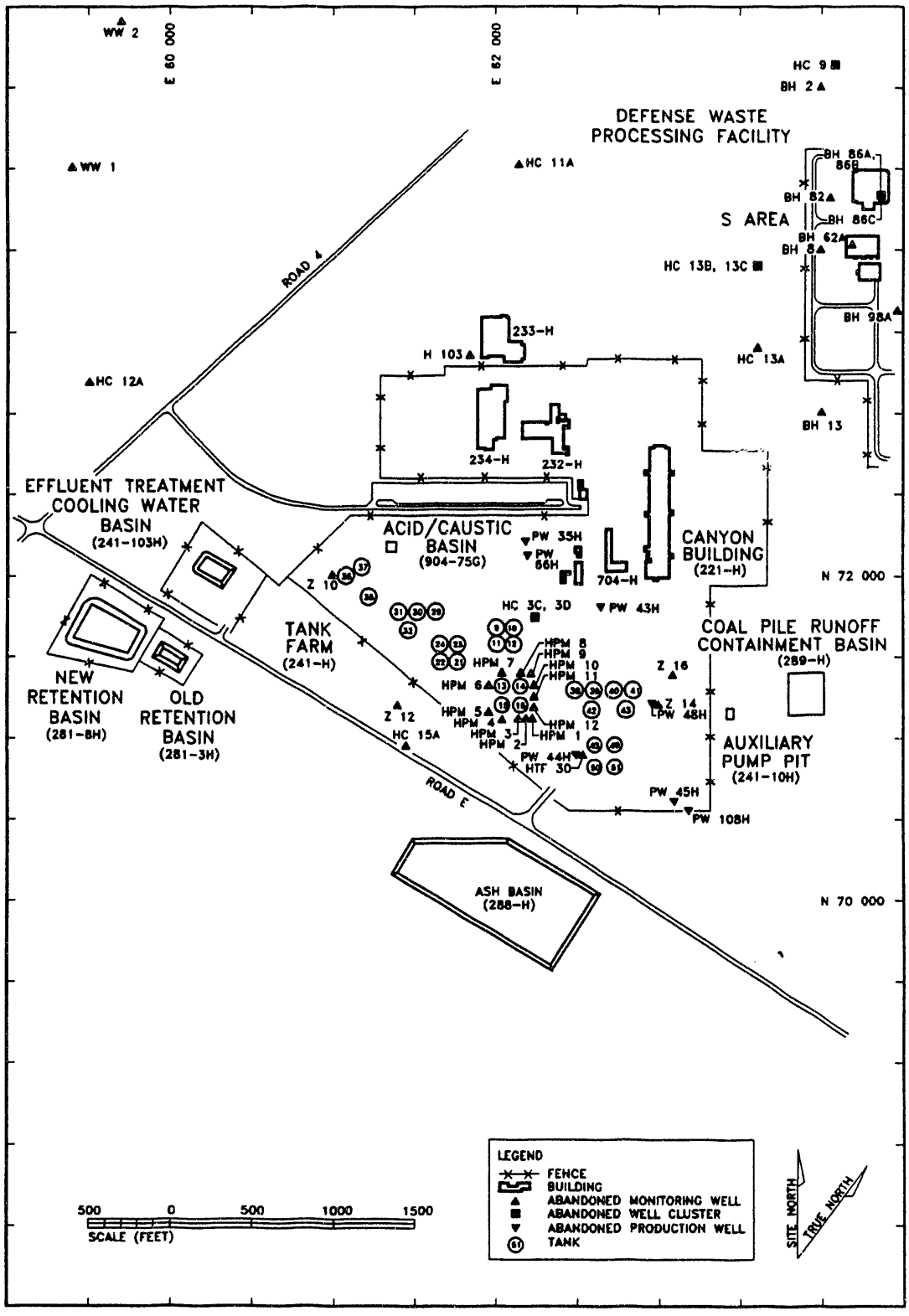

Figure A-15. Abandoned Groundwater Monitoring Wells at the Central Part of H Area

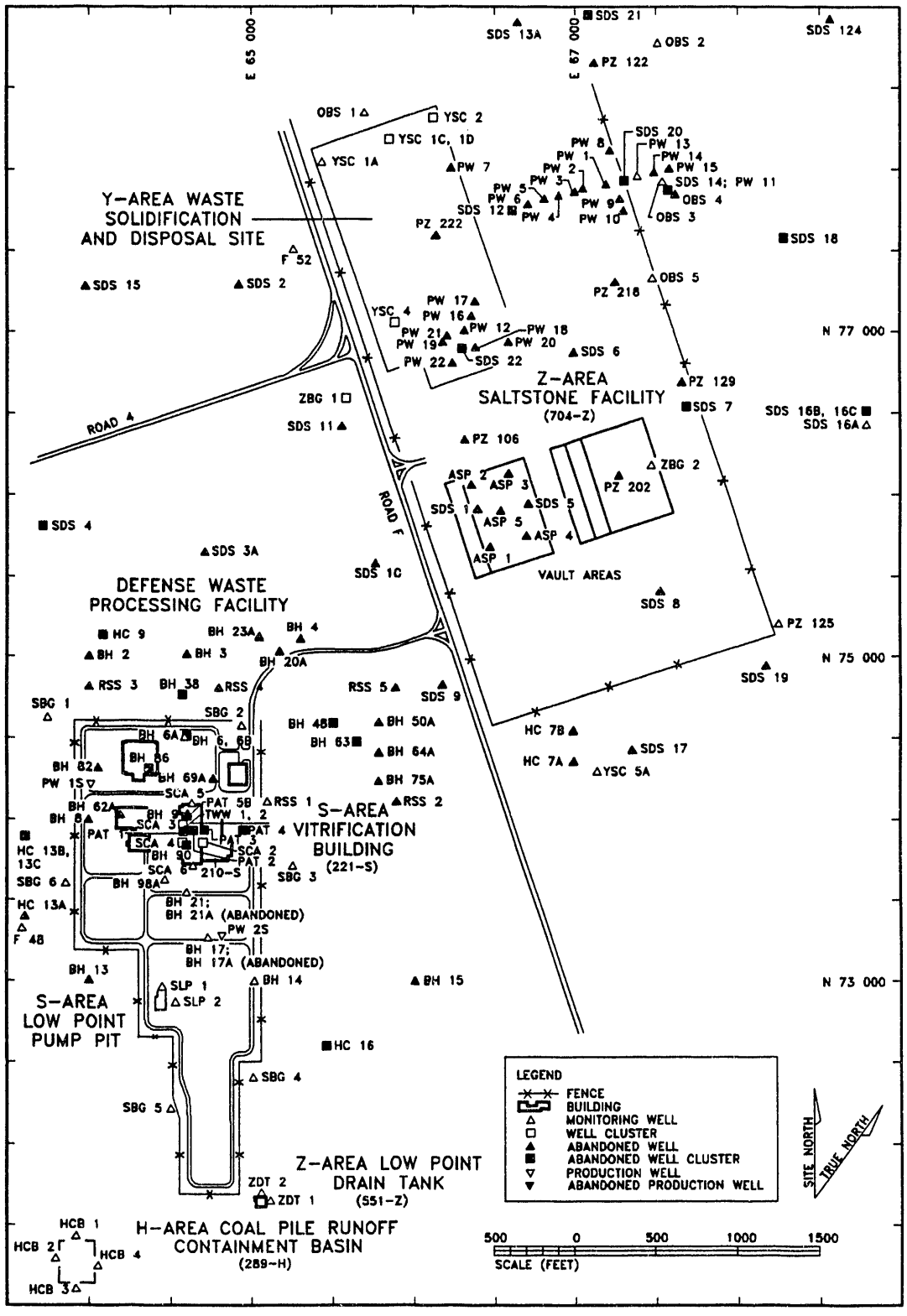

Figure A-16. Groundwater Monitoring Wells at the North Part of H Area, at S Area, Y Area, Z Area, and Vicinity

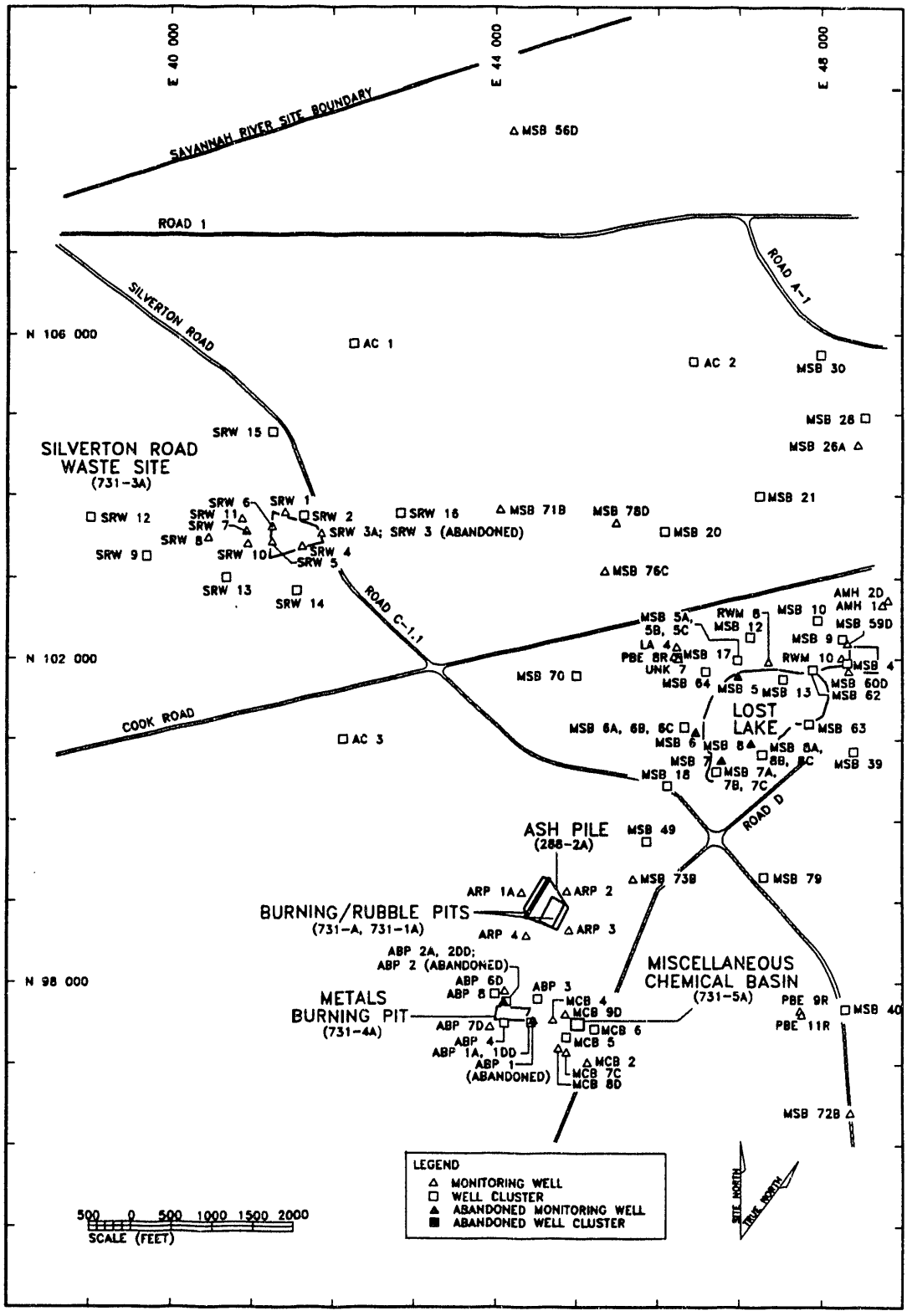

Figure A-17. Groundwater Monitoring Wells at A and M Areas and Silverton Road Waste Site

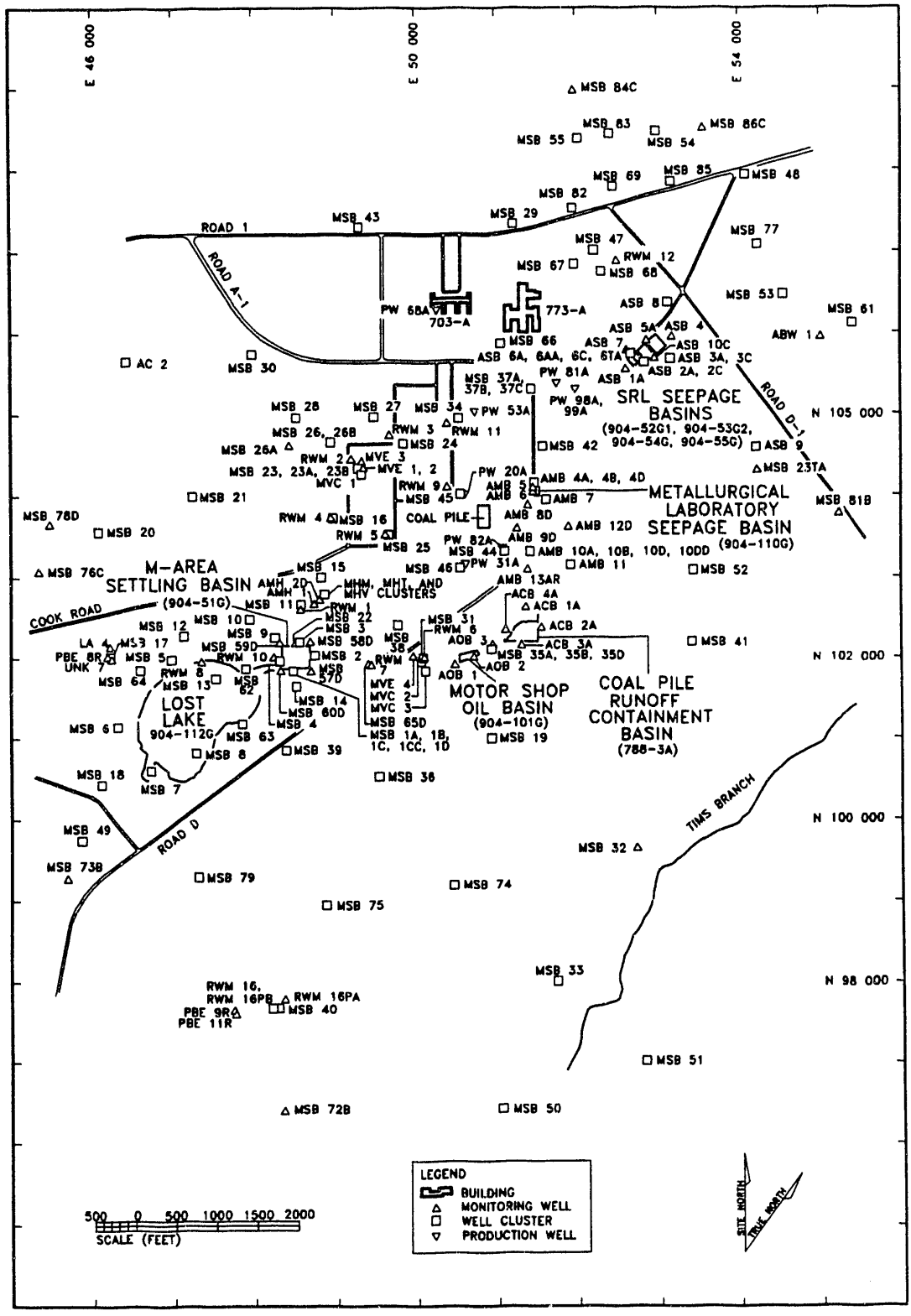

Figure A-18. Active Groundwater Monitoring Wells at A and M Areas

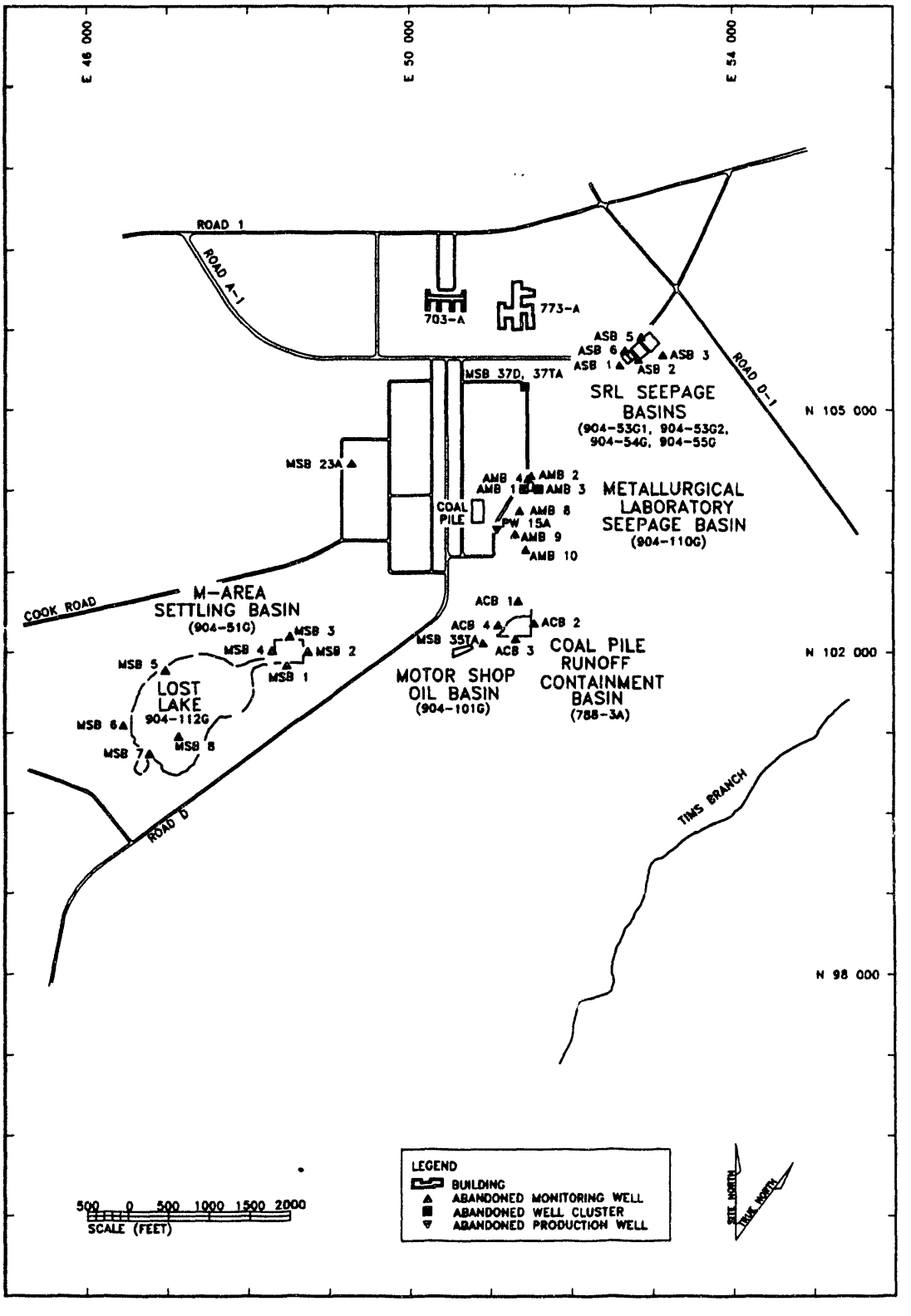

Figure A-19. Abandoned Groundwater Monitoring Wells at A and M Areas

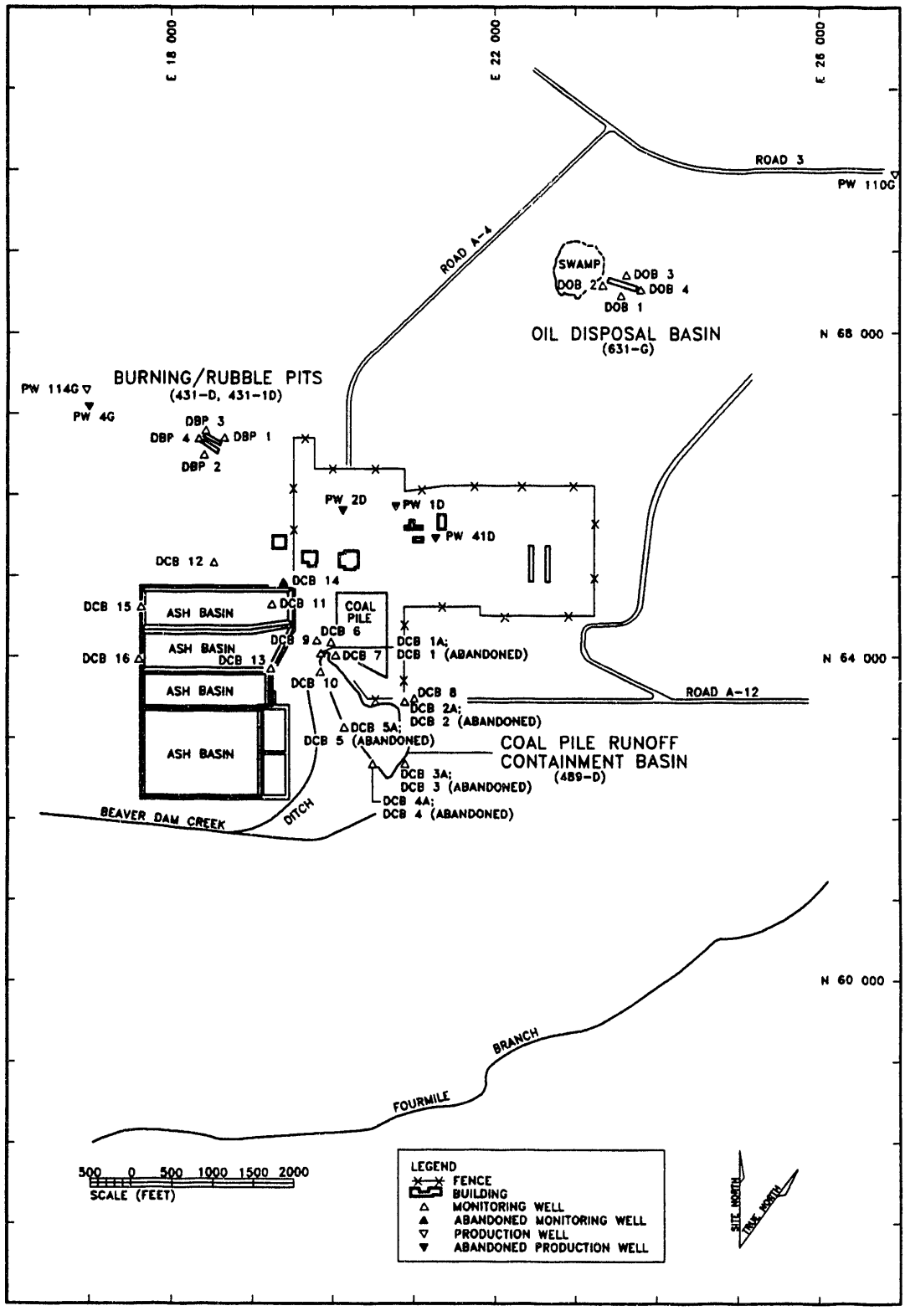

Figure A-20. Groundwater Monitoring Wells at D Area

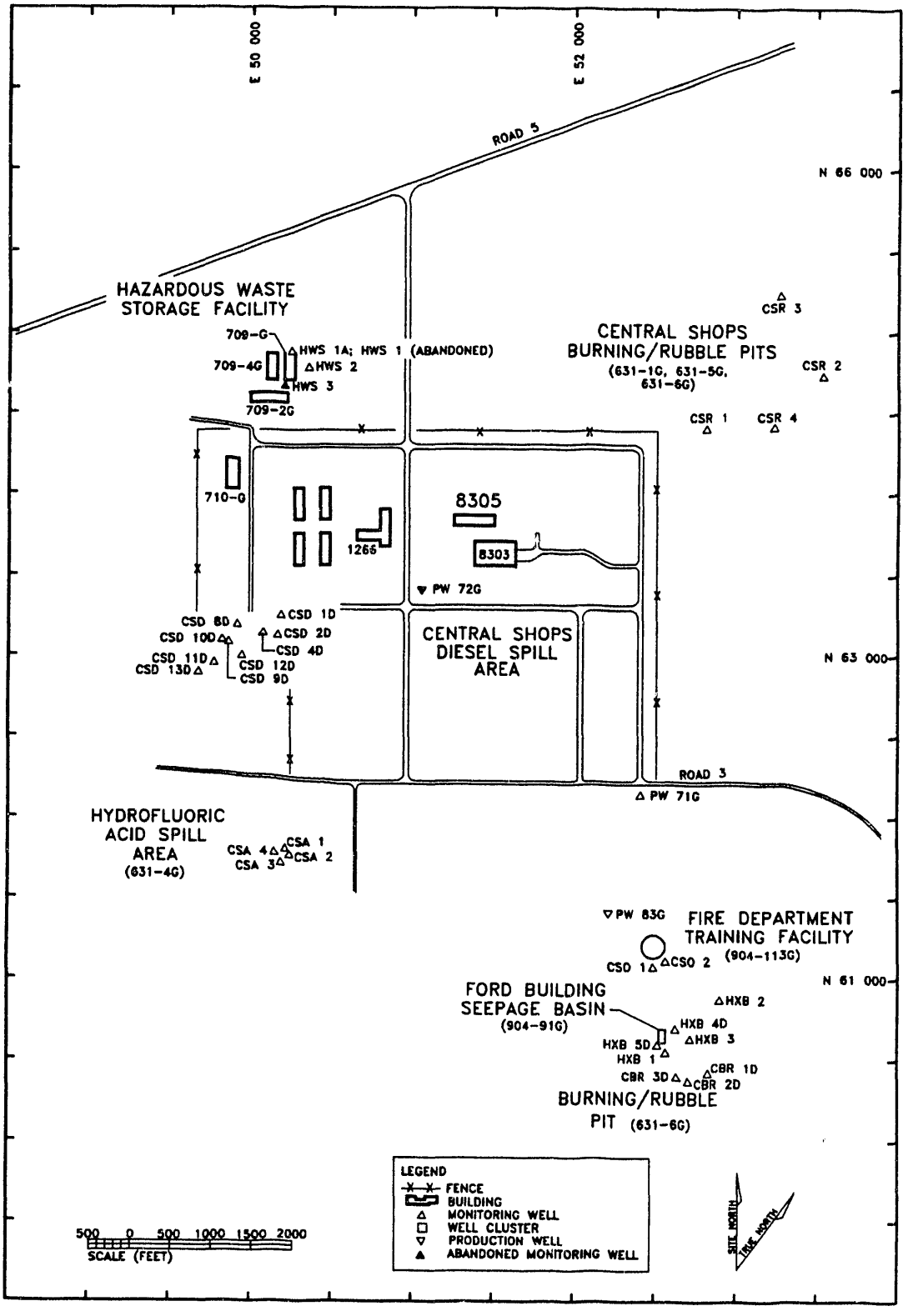

Figure A-21. Groundwater Monitoring Wells at and Near the Central Shops Area and the Hydrofluoric Acid Spill Area

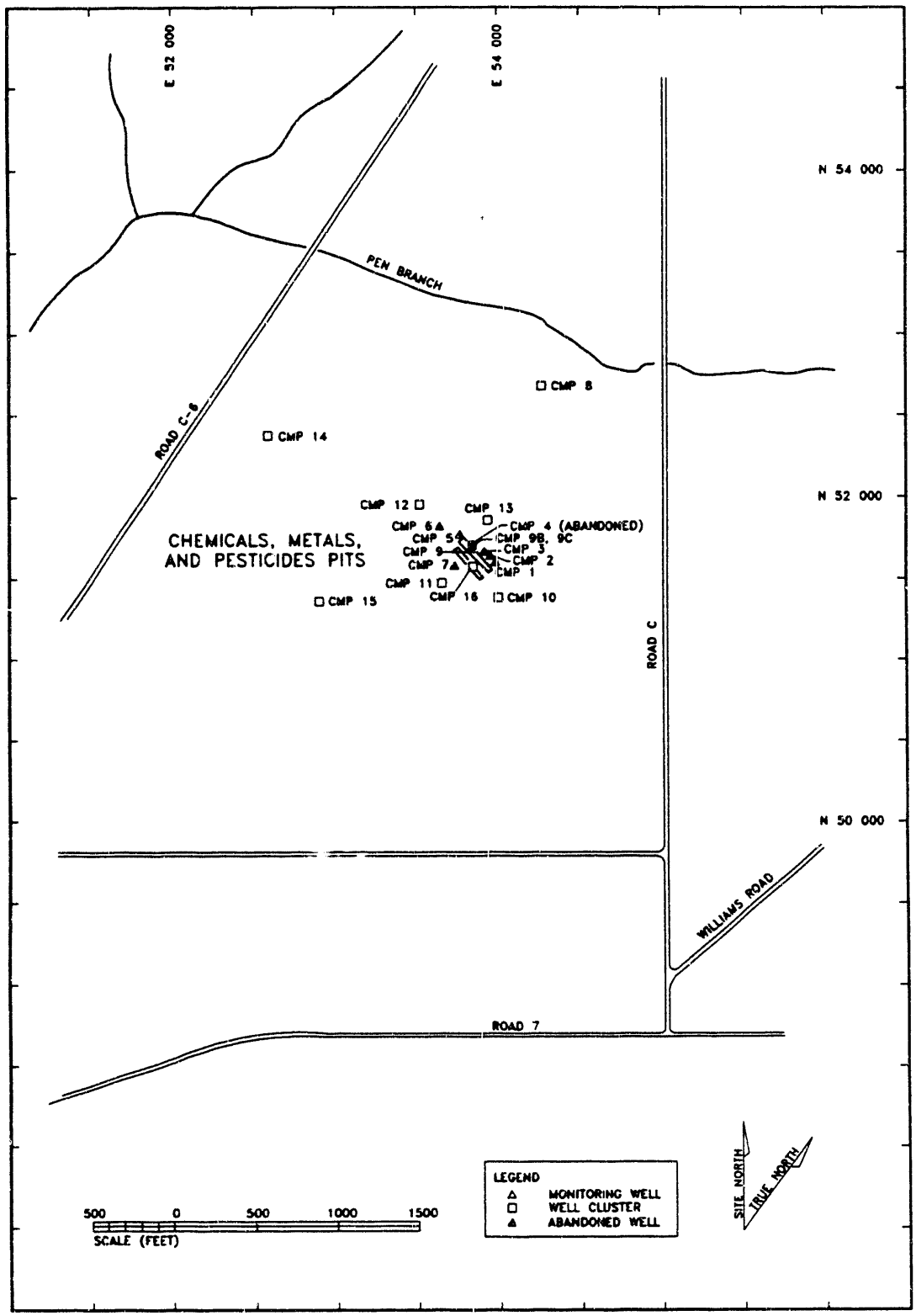

Figure A-22. Groundwater Monitoring Wells at the Chemicals, Metals, and Pesticides Pits

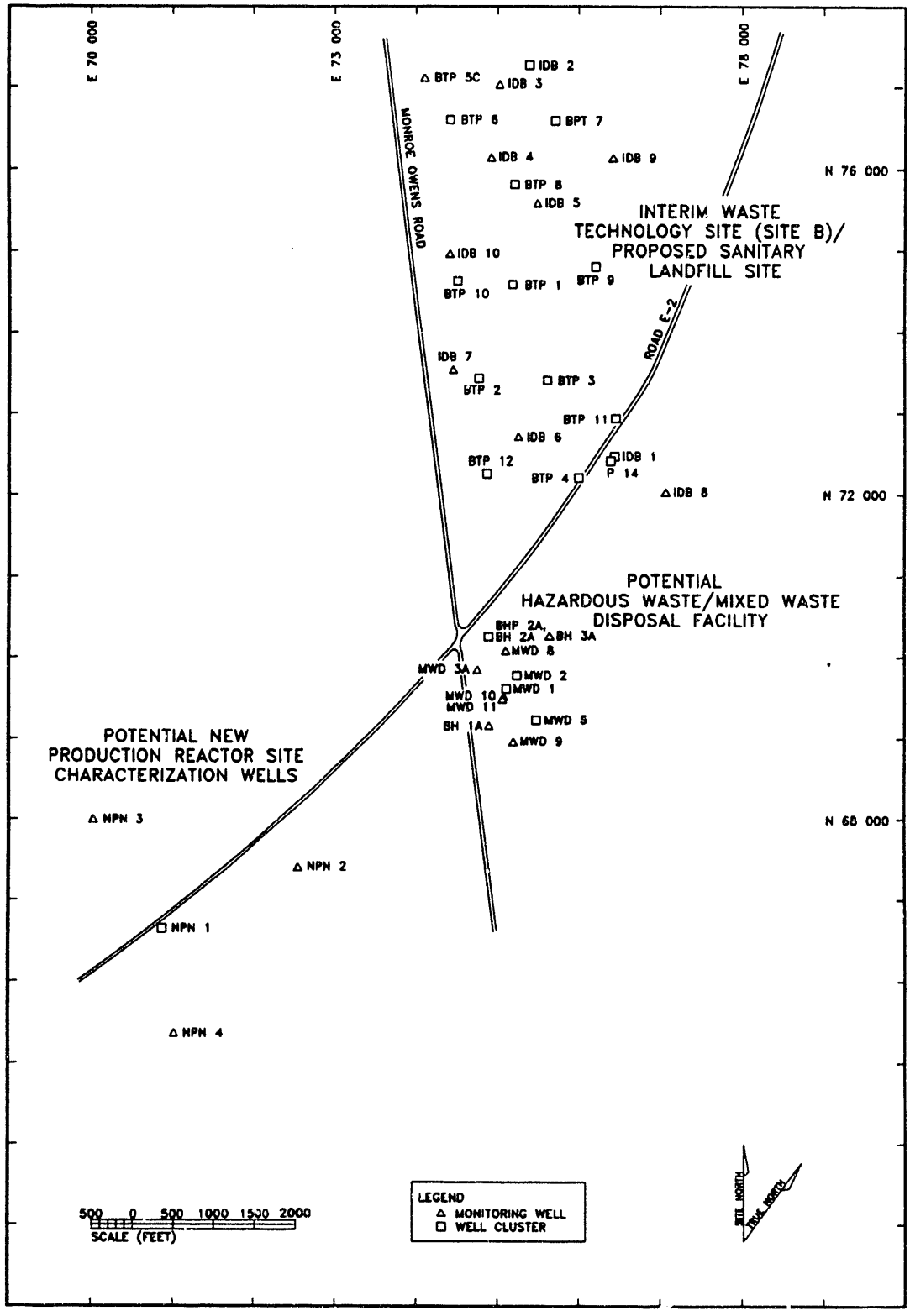

Figure A-23. Groundwater Monitoring Wells at Site B (Interim Waste Technology Site/Proposed Sanitary Landfill Site), the Potential Hazardous Waste/Mixed Waste Disposal Facility, and the Potential New Production Reactor Site Characterization Wells

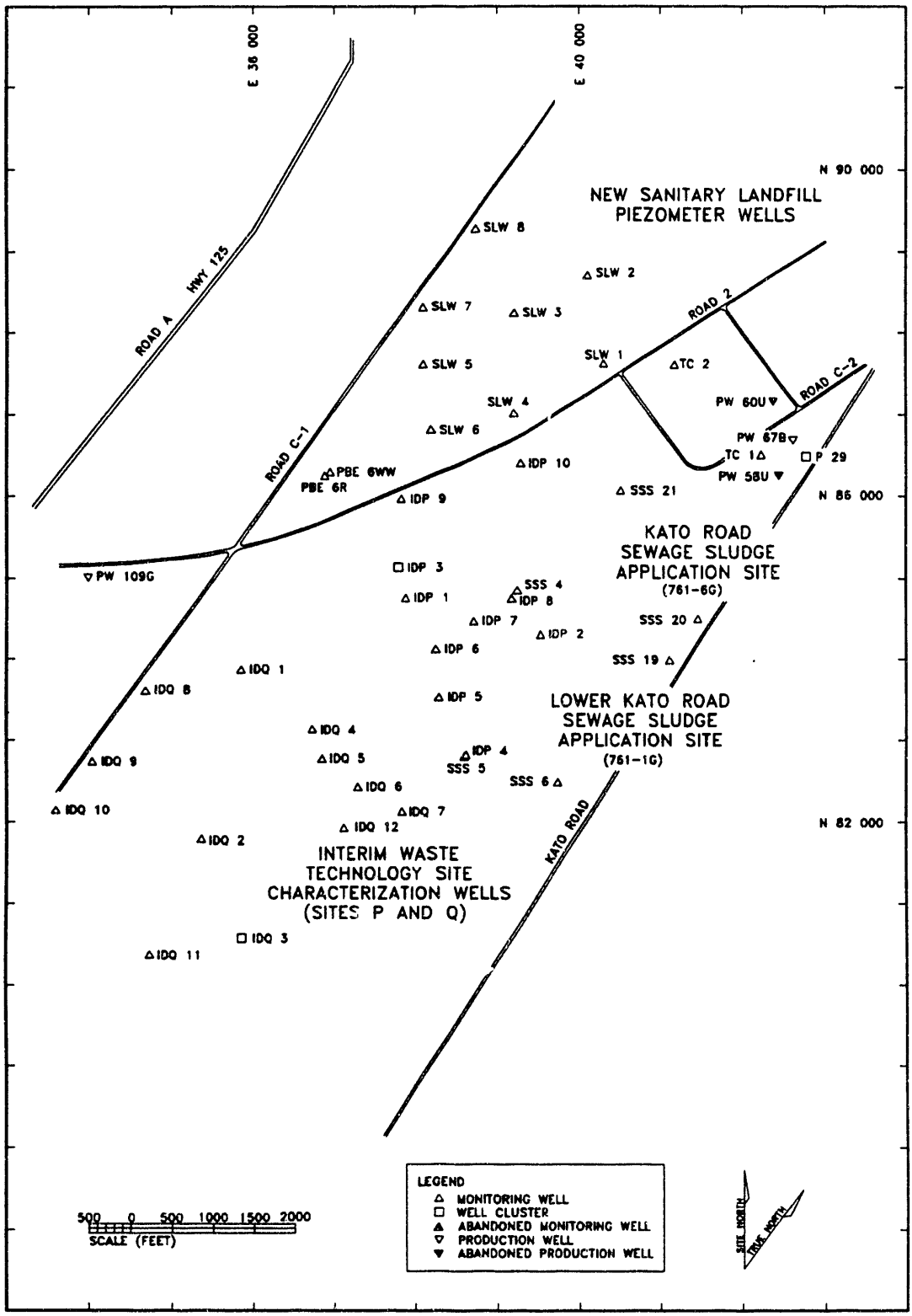

Figure A-24. Groundwater Monitoring Wells at Sites P and Q (Interim Waste Technology Sites), the New Sanitary Landfill, and the Kato Road and Lower Kato Road Sewage Sludge Application Sites

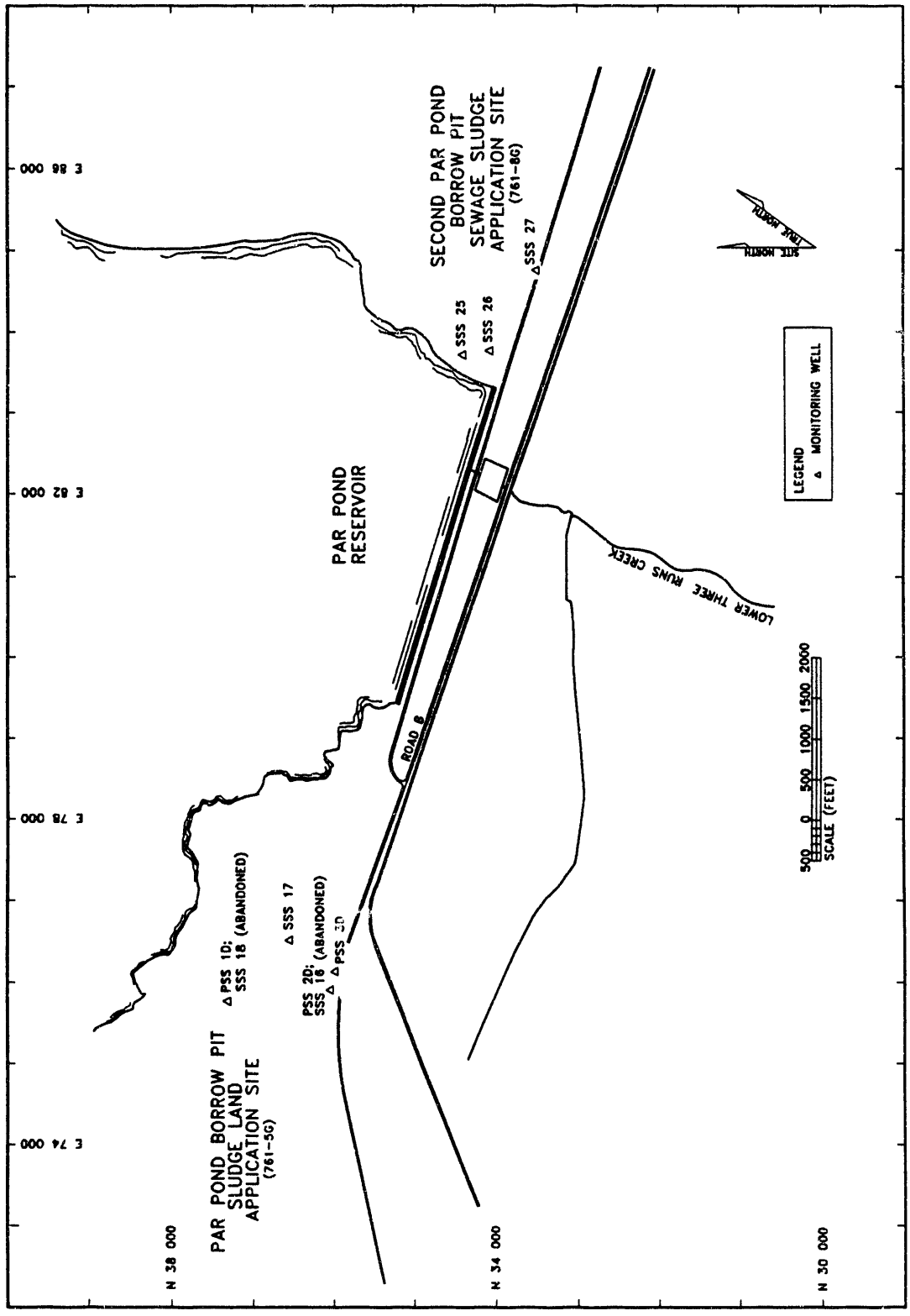

Figure A-25. Groundwater Monitoring Wells at Par Pond

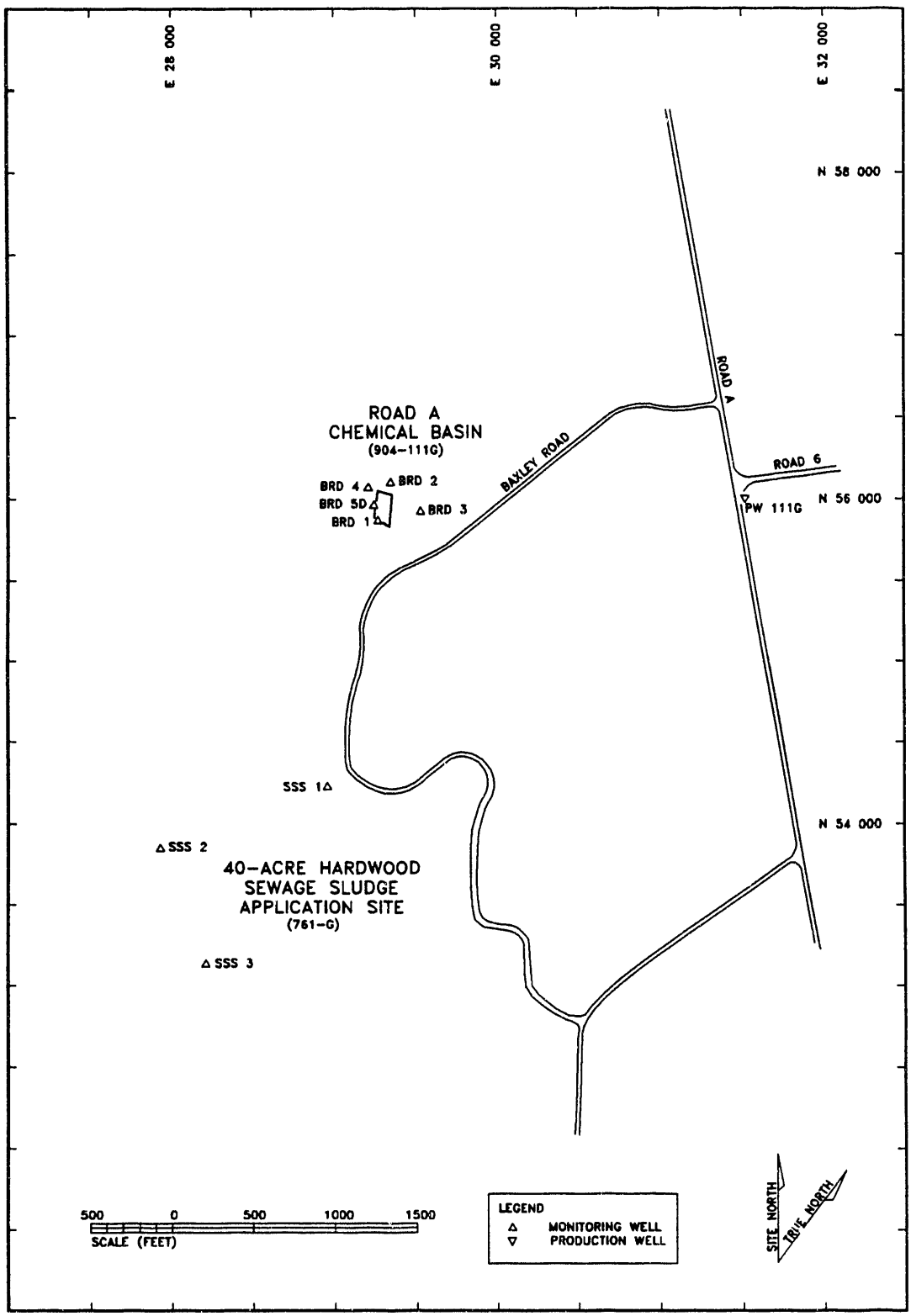

Figure A-26. Groundwater Monitoring Wells at Road A Chemical Basin and 40-Acre Hardwood Sewage Sludge Application Site

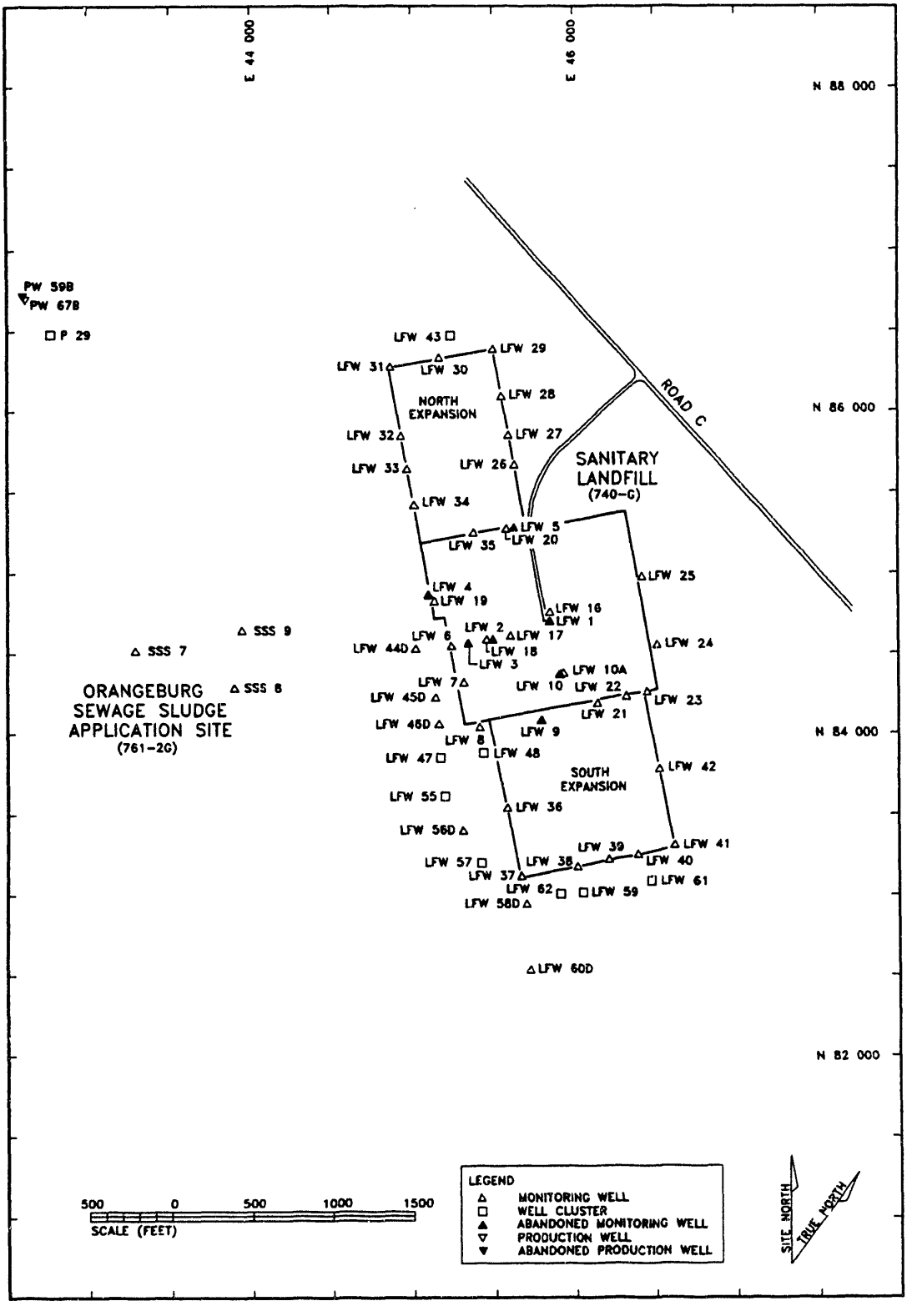

Figure A-27. Groundwater Monitoring Wells at the Sanitary Landfill and the Orangeburg Sewage Sludge Application Site

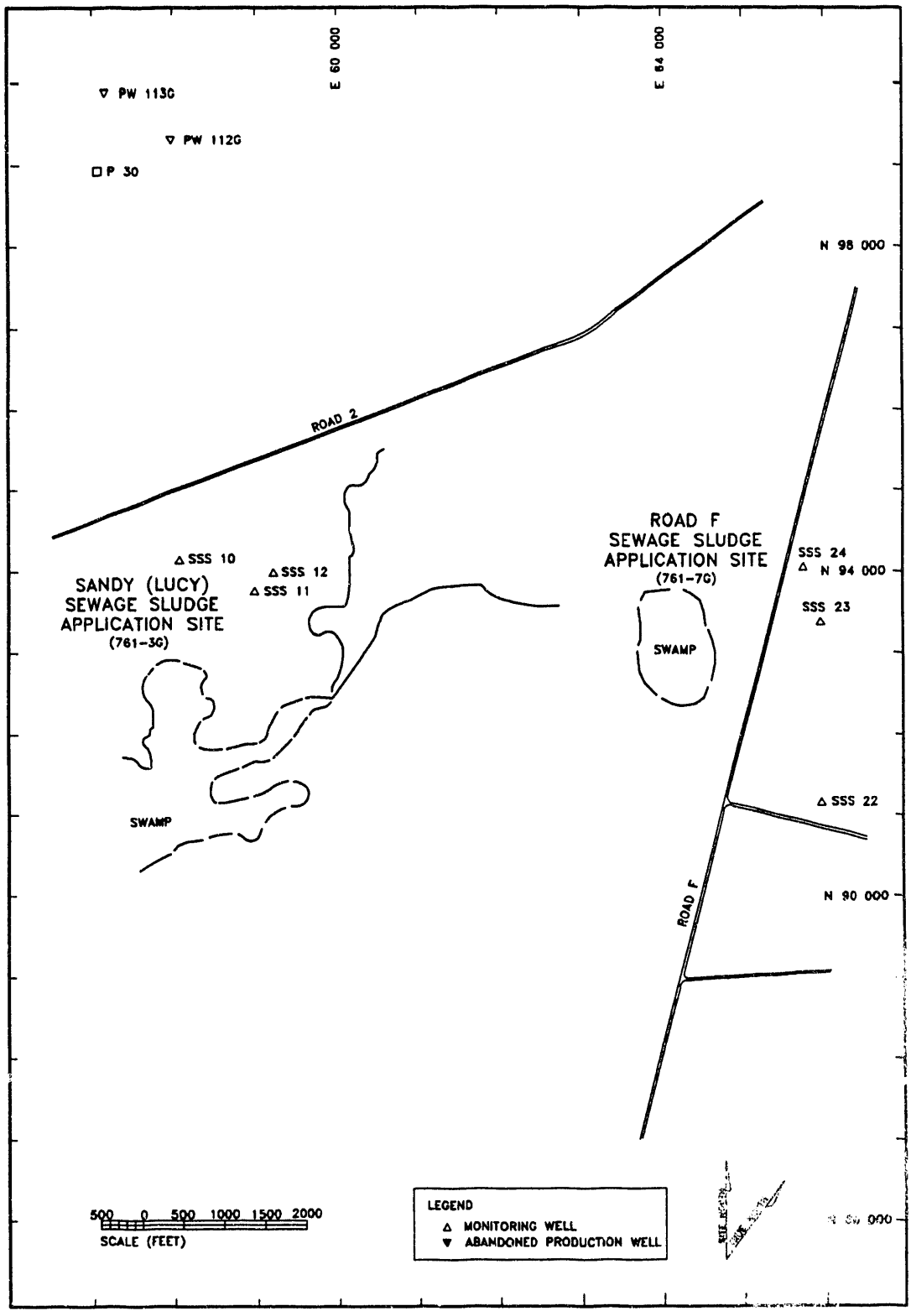

Figure A-28. Groundwater Monitoring Wells at Sandy (Lucy) and Road F Sewage Sludge Application Sites

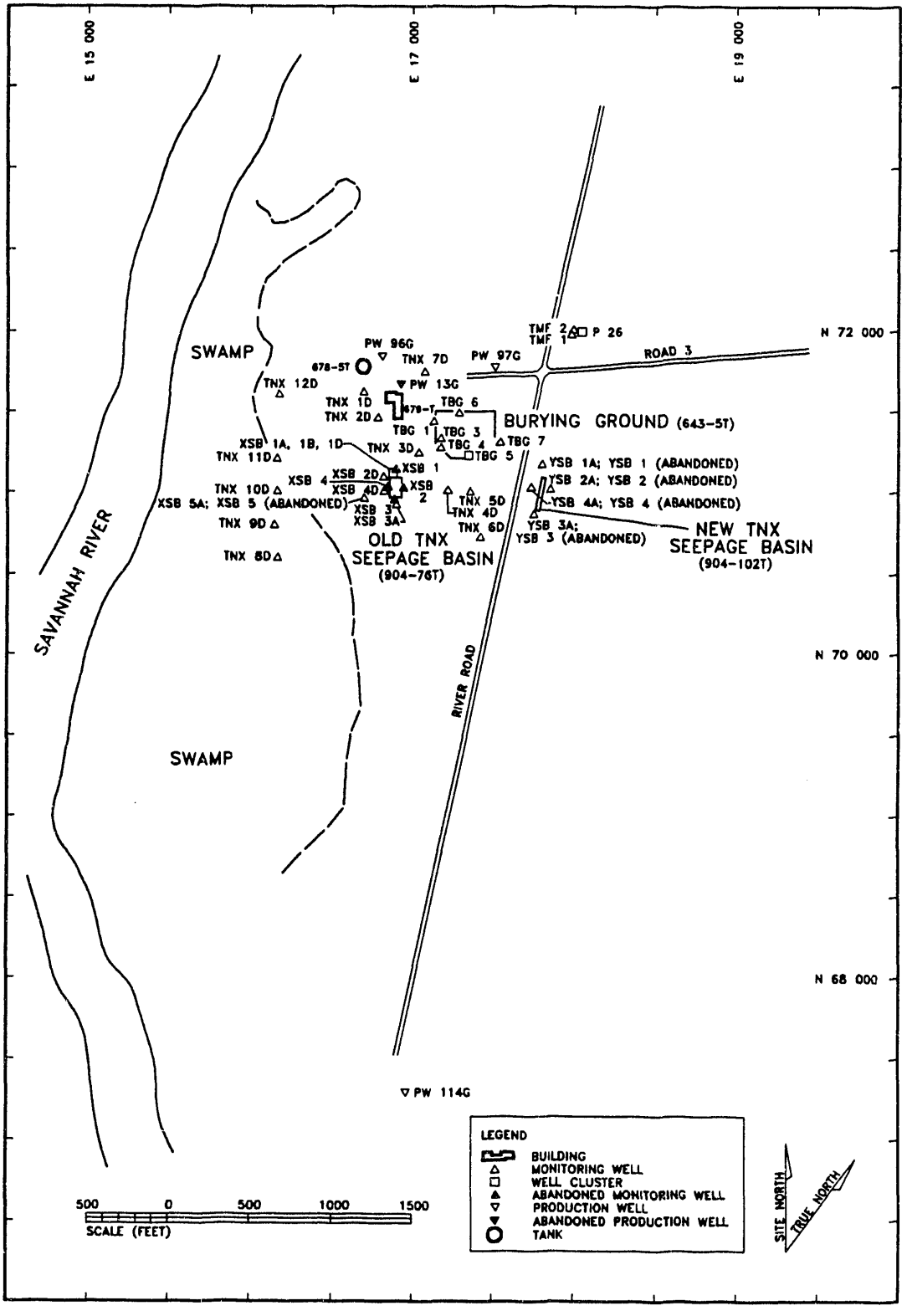

Figure A-29. Groundwater Monitoring Wells at TNX Area

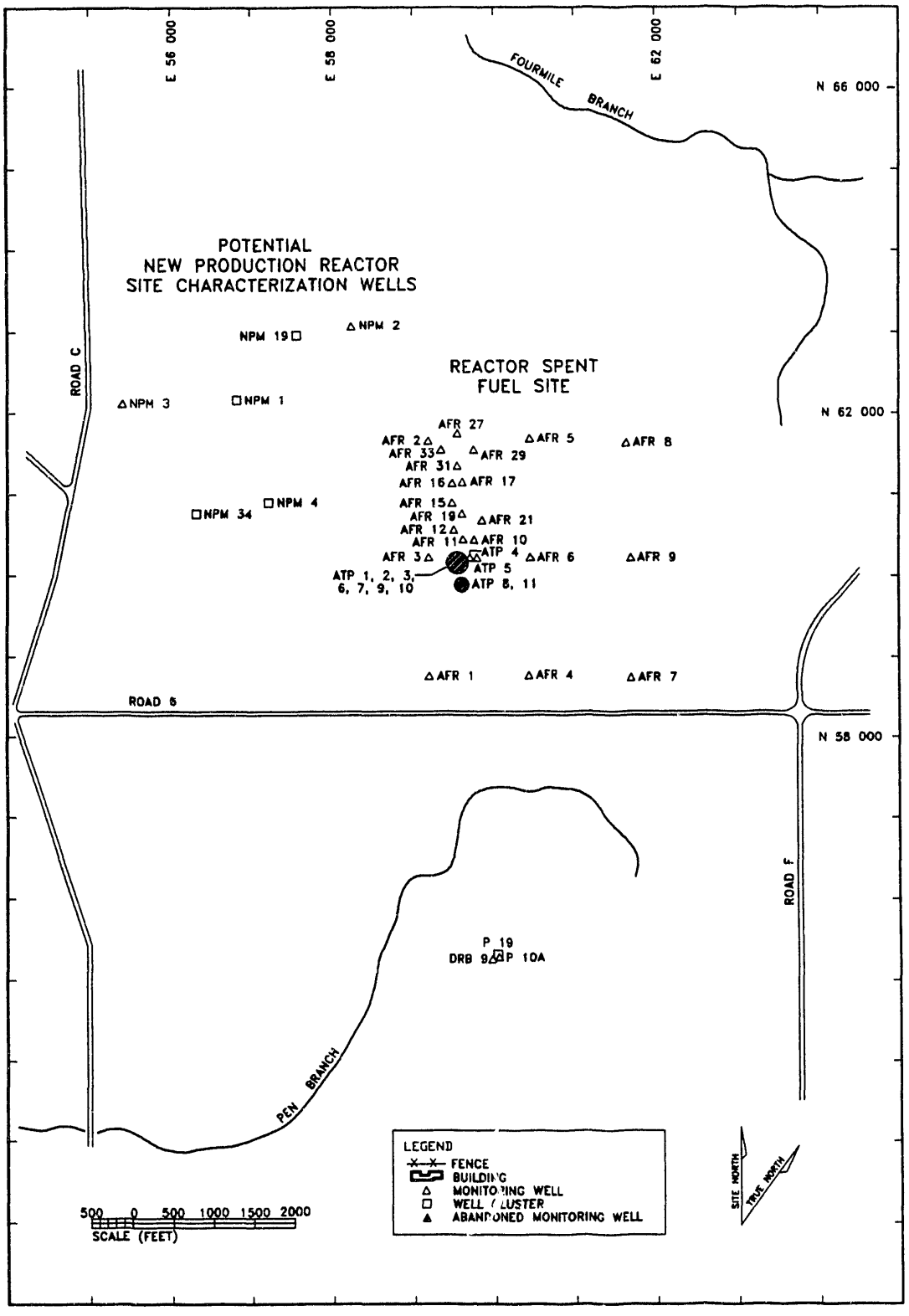

Figure A-30. Groundwater Monitoring Wells at the Potential New Production Reactor and Reactor Spent Fuel Sites

END

DATE FILMED

6/16/93