LEGAL NOTICE

This report was prepared as an account of Government sponsored work. Neither the United States, nor the Commission, nor any person acting on behalf of the Commission:

A. Makes any warranty or representation, expressed or implied, with respect to the accuracy, completeness, or usefulness of the information contained in this report, or that the use of any information, apparatus, method, or process disclosed in this report may not infringe privately owned rights; or

B. Assumes any liabilities with respect to the use of, or for damages resulting from the use of any information, apparatus, method, or process disclosed in this report.

As used in the above, "person acting on behalf of the Commission" includes any employee or contractor of the Commission, or employee of such contractor, to the extent that such employee or contractor of the Commission, or employee of such contractor prepares, disseminates, or provides access to, any information pursuant to his employment or contract with the Commission, or his employment with such contractor.

Printed in the United States of America
Available from
Clearinghouse for Federal Scientific and Technical Information
National Bureau of Standards, U. S. Department of Commerce
Springfield, Virginia 22151
Price: Printed Copy $3.00; Microfiche $0.65

GPO 963-577



Joseph Rivera suffered a heart attack and died on January 31, 1970. We are greatly saddened by the loss of our good friend and colleague. Soon after joining the Health and Safety Laboratory in 1960, Joe helped to implement the human diet and bone studies at HASL. He continued to pursue these and other investigations with the basic aim of estimating the exposure of man from radioactive fallout.

His strong interest in and involvement with the United Nations Scientific Committee on the Effects of Atomic Radiation, the National Committee on Radiation Protection and Measurements, and the Federal Radiation Council, exposed his scientific skills as well as his good humor to scientists from many areas of the world.

Joe was co-editor of the HASL "Quarterly". His advice and many contributions will be sorely missed. He was an independent thinker whose ideas and talents were sought in almost every endeavor at HASL.

HASL-224

UC-41, Health and Safety
TID-4500, 54th Ed.

HEALTH AND SAFETY LABORATORY

FALLOUT PROGRAM
QUARTERLY SUMMARY REPORT

(December 1, 1969 through March 1, 1970)

Prepared by

Edward P. Hardy, Jr.

Environmental Studies Division

Preceding reports in this series:

Year	HASL Report Nos.
1958	42, 51
1959	65
1960	77, 84, 88, 95
1961	105, 111, 113, 115
1962	117, 122, 127, 131
1963	132, 135, 138, 140
1964	142, 144, 146, 149
1965	155, 158, 161, 164
1966	165, 171, 172, 173
1967	174, 181, 182, 183
1968	184, 193, 197, 200
1969	204, 207, 210, 214
1970	217

April 1, 1970

UNITED STATES ATOMIC ENERGY COMMISSION
New York Operations Office

NYOO
Health and Safety

FALLOUT PROGRAM
QUARTERLY SUMMARY REPORT

April 1, 1970

A B S T R A C T

This report presents current data from the HASL Fallout Program, the National Radiation Laboratory in New Zealand, the Department of Scientific and Industrial Research in New Zealand, The EURATOM Joint Nuclear Research Centre and The Radiological Physics Division at Argonne National Laboratory. The initial section consists of interpretive reports and notes covering the following topics: radium-226 in diet, plutonium-239 anomaly in the troposphere, and the quality of radiochemical analyses in the HASL surface air sampling program. Subsequent sections include tabulations of radionuclide levels in stratospheric air, surface air, fallout, milk, other diet components, and tap water. A bibliography of recent publications related to radionuclide studies is also presented.

Table of Contents

	Page
Introduction	
Part I - Interpretive Reports and Notes	
Radium-226 in the Diet of Two U. S. Cities by I. M. Fisenne and H. W. Keller, Health and Safety Laboratory, USAEC	I-2
The Quality of Radiochemical Analyses in the HASL Surface Air Sampling Program during 1968 by M. T. Kleinman and H. L. Volchok, Health and Safety Laboratory, USAEC	I-9
Plutonium-239 Anomaly in the Troposphere by H. L. Volchok and P. W. Krey, Health and Safety Laboratory, USAEC	I-14
Part II - HASL Fallout Program Data	II-2,3
1. Fallout Deposition	
1.1 Monthly Precipitation	
1.11 Sr-90 and Sr-89 at World Land Sites	Appendix A
1.12 Other Isotopes at Selected Sites	II-2 and Appendix C
1.2 Sr^{90} and Sr^{89} at Atlantic Ocean Weather Stations	Appendix B
2. Radionuclides in Surface Air	Appendix D
3. Project Airstream	II-9
4. High Altitude Balloon Sampling Program	II-68
5. Radiostrontium in Milk and Tap Water	Appendix E
6. Sr^{90} in Diets	II-4
7. UNSCEAR-WHO Bone Program	II-7

Table of Contents - Cont'd

	Page
Part III - Data from Sources Other than HASL	III - 1
1. National Radiation Laboratory, Department of Health Christchurch, New Zealand	
Environmental Radioactivity in New Zealand	
Quarterly Report for April - June 1969: NRL - F35	III - 2
Quarterly Report for July - September 1969: NRL - F36	III - 14
2. Department of Scientific and Industrial Research, The Institute of Nuclear Sciences, Lower Hutt, New Zealand	III - 24
Radioisotopes in Rainwater	
January - April 1968	III - 25
May - August 1968	III - 26
September - December 1968	III - 27
3. Radiological Physics Division, Argonne National Laboratory	III - 28
Cesium-137 in Various Chicago Foods (Coll. Month January 1970) by S. S. Brar and D. M. Nelson	
4. EURATOM Joint Nuclear Research Centre Ispra Establishment, Protection Service Site Survey and Meteorology Section, Quarterly Report	III - 32
Part IV - Recent Publications Related to Radionuclide Studies	IV - 1
Appendix	
A. Sr^{90} and Sr^{89} in Monthly Deposition at World Land Sites	A - 1
B. Radiostrontium Deposition at Atlantic Ocean Weather Stations	B - 1
C. Plutonium Isotopes at Selected Sites	C - 1
D. Radionuclides in Surface Air	D - 1
E. Radiostrontium in Milk and Tap Water	E - 1
F. Table of Conversion Factors	F - 1
G. Table of Radionuclides	G - 1

6	New York City	Appendix C-3
7	Westwood	Appendix C-4
	Seattle	Appendix C-5
	Honolulu	Appendix C-6
8	Melbourne	Appendix C-7
	Salisbury	Appendix C-8
	Durban	Appendix C-9
	Rio de Janeiro	Appendix C-10
2		

Surface Air

2.a.	HASL Surface Air Sampling Stations					Appendix D-7
b.	Gross Gamma Concentrations in Surface Air					Appendix D-9
c.	Manganese-54	"	"	"	"	Appendix D-16
d.	Iron-55	"	"	"	"	Appendix D-20
e.	Strontium-89	"	"	"	"	Appendix D-25
f.	Strontium-90	"	"	"	"	Appendix D-31
g.	Zireonium-95	"	"	"	"	Appendix D-38
h.	Cadmium-109	"	"	"	"	Appendix D-45
i.	Cesium-137	"	"	"	"	Appendix D-49
j.	Barium-140	"	"	"	"	Appendix D-55
k.	Cerium-141	"	"	"	"	Appendix D-56
l.	Cerium-144	"	"	"	"	Appendix D-60
m.	Plutonium-238	"	"	"	"	Appendix D-67
n.	Plutonium-239	"	"	"	"	Appendix D-72
o.	Stable lead	"	"	"	"	Appendix D-77

List of Tables - Cont'd
Part II
HASL Fallout Program

Table		Page
	Project Airstream	
3.a.	Corrected Radiochemical Analysis of April 1969 Composites	II-19
b.	Radiochemical Analyses of July 1969 Composites	II-23
c.	Total Gamma and Zr-95 Concentrations in October 1969	II-35
d.	Quality Control Results	II-67
	High Altitude Balloon Sampling Program	
4.	Stratospheric Radionuclide Concentrations: Balloon Samples Collected During September and October 1968 at San Angelo	II-69
	Milk and Tap Water	
5.a.	The Sr^{90} to Ca Ratio in New York City Liquid Milk	Appendix E-3
b.	The Sr^{90} to Ca Ratio in Perry, N. Y. Powdered Milk	" E-4
c.	Sr^{90} in New York City Tap Water	" E-6
d.	The Cs^{137} to Sr^{90} Ratio in New York City Tap Water	" E-7
	Diets	
6.	Sr^{90} in New York City and San Francisco Diets: Fourth Quarter	II-5
	Bone	
7.	1969 Human Bone from the W.H.O.	II-8

List of Figures

Part II

HASL Fallout Program

Figure		Page
	Fallout Deposition	
1.a.	HASL Monthly Fallout Sampling Network	Appendix A-2
b.	Monthly Deposition of Sr-90 in New York City	" A-3
	Project Airstream	
3.a.	Project Airstream Flight Trajectory	II-17
b.	Project Airstream Altitude Coverage	II-18
	Milk and Tap Water	
5.a.	Sr^{90} in Powdered Whole Milk - Perry N. Y.	Appendix E-5
b.	Sr^{90} in Liquid Whole Milk - New York City	" E-5
c.	Sr^{90} in New York City Tap Water	" E-8
	Diets	
6.	Daily Intakes of Sr^{90}	

INTRODUCTION

Every three months, the Health and Safety Laboratory issues a report summarizing current information obtained at HASL pertaining to fallout. This report, the latest in the series, contains information that became available during the period from December 1, 1969 to March 1, 1970. The next report is scheduled for publication July 1, 1970. Preceding reports in the series, starting with HASL-42, "Environmental Contamination from Weapons Tests", and continuing through HASL-224, (this report) may be purchased from the Clearinghouse for Federal Scientific and Technical Information, National Bureau of Standards, U. S. Department of Commerce, Springfield, Virginia 22151. A complete listing of these Fallout Program Quarterly Summary Reports is given on the title page of this report.

To give a more complete picture of the current fallout situation and to provide a medium for rapid publication of radionuclide data, these quarterly reports often contain information from other laboratories and programs, some of which are not part of the general AEC program. To assist in developing, as rapidly as possible, provisional interpretations of the data, special interpretive reports and notes prepared by scientists working in the field of fallout are also included from time to time. Many of these scientists are associated in some way with the general AEC program. Information developed outside of HASL is identified as such and is gratefully acknowledged by the Laboratory. In this report, data from the EURATOM Joint Nuclear Research Center at Ispra, the Division of Radiological Physics at Argonne National Laboratory, the National Radiation Laboratory in New Zealand and the Department of Scientific and Industrial Research in New Zealand, are given.

A portion of the radiochemical analyses either have been or are being carried out by commercial laboratories under contract to the HASL Environmental Studies Division. The results of these analyses are reported as part of HASL's regular fallout program. The contractor analytical laboratories which provided data are Nuclear Science and Engineering Corporation, Pittsburgh, Pennsylvania; Isotopes, Inc., Westwood, New Jersey; Radiochemistry Incorporated, Louisville, Kentucky; Tracerlab, Division of LFE, Richmond, California (now Trapelo Division/West); Controls for Radiation, Inc., Cambridge, Mass.; Hazleton-Nuclear Science Corporation, Palc Alto, Calif.; Food, Chemical and Research Laboratories, Inc., Seattle, Washington; Tracerlab, Division of LFE, Waltham, Mass; U. S. Testing Co., Inc., Richland, Washington, Custom Nuclear Co., Mountainview, California, and Ledoux and Co., Teaneck, New Jersey.

This report is divided into four main parts:

1. Interpretive Reports and Notes
2. HASL Fallout Program Data
3. Data from Sources Other than HASL
4. Recent Publications Related to Radionuclide Studies

PART I

INTERPRETIVE REPORTS

AND

N O T E S

estimates showed that the 1960 values were from 27% to 36% lower than the 1960 values. This difference was due to the change in the analytical procedure for radium-226. To obtain a more representative estimate of dietary intake, a second food sampling from the New York City and San Francisco was analyzed for radium-226. No Chicago diet samples were available for analyses, since food sampling from this city was terminated in 1968. Samples of New York City and San Francisco area tap water were also analyzed for radium-226.

The HASL food sampling program is described in HASL-200.[2] The tap water samples from New York City represent an integrated one month collection. The San Francisco area tap water sample was collected on

[redacted]

The radium-226 diet level estimates are shown in Tables 1 and 2. Duplicate sample analyses are also listed. The yearly consumption figures are taken from a U. S. Department of Agriculture report.[3] The average daily intake of radium-226 in the two cities may be computed from these data.

New York City	San Francisco
1.7 pCi/day	0.8 pCi/day

These values do not include the contribution of radium-226 from tap water. However, the radium-226 content of the water is low and would not materially increase the daily intake estimate.

New York City	San Francisco
0.011 pCi/liter	0.015 pCi/liter

Comparison of the two surveys in Tables 1 and 2 shows that although individual food types may vary by more than a factor of 2, the average daily intake for each city varies by less than 20% or within expected experimental error. It should also be noted that both the 1966 and 1968 food samplings were collected at mid-year so that possible seasonal variation was not studied. It seems unlikely that a significant seasonal variation in dietary radium-226 would exist for a given location.

The California State Department of Health has estimated the daily radium-226 intake of individuals receiving a hospital diet. The average daily radium-226 intake for Berkeley, California hospital diets from November 1967 to June 1968 was 0.4 pCi/day.[4] Similar diets collected from April to December 1968 in San Francisco averaged 1.3 pCi/day.[5,6,7]

The radium-226 content of human bone from New York City and San Francisco is 0.036 pCi/g Ca and 0.031 pCi/g Ca, respectively. Since the dietary radium-226 levels for these cities are different by about a factor of two, it would be expected that the bone levels would reflect this difference. We suggest that a particular dietary component or a combination of a few components may control the radium-226 level in man. Little is known about the availability of radium-226 from foodstuffs, but there is indication that it is quite variable. We are initiating a few studies to attempt to correlate radium-226 bone levels with particular dietary components.

TABLE 1

Radium-226 in New York City Diet

Diet Category	kg/yr	g Ca/yr	1966 pCi/kg	1966 pCi/yr	1968 pCi/kg	1968 pCi/yr	Average pCi/kg	Average pCi/yr
Dairy Products	200	216.0	0.25	50	0.30* 0.19*	60 38	0.25	50†
Fresh Vegetables	48	18.7	0.50	24	1.6 1.6	77 77	1.1	53
Canned Vegetables	22	4.4	0.65	14	0.68	15	0.67	15
Root Vegetables	10	3.8	1.4	14	1.2	12	1.3	13
Potatoes	38	3.8	2.8	106	1.7	65	2.3	87
Dry Beans	3	2.1	1.1	3.3	0.98	2.9	1.0	3
Fresh Fruit	59	9.4	0.43	25	0.20	12	0.32	19
Canned Fruit	11	0.6	0.17	1.9	0.15 0.16	1.7 1.8	0.16	1.8
Fruit Juice	28	2.5	0.42	12	0.90	25	0.66	18
Bakery Products	44	53.7	2.8	123	1.7	75	2.3	101
Flour	34	6.5	1.9	65	2.3	78	2.1	71
Whole Grain Products	11	10.3	2.2	24	2.7	30	2.5	28
Macaroni	3	0.6	2.1	6.3	1.4	4.2	1.8	5.4
Rice	3	1.1	0.76	2.3	3.3	9.9	2.0	60

TABLE 1

Radium-226 in New York City Diet

Diet Category	kg/yr	g Ca/yr	1966 pCi/kg	1966 pCi/yr	1968 pCi/kg	1968 pCi/yr	Average pCi/kg	Average pCi/yr
Meat	79	12.6	0.01	0.8	0.02	1.6	0.02	1.6
Poultry	20	6.0	0.76	15	0.10 0.11	2.0 2.2	0.44	8.8
Eggs	15	8.7	6.1	92	14 14	210 210	10	150
Fresh Fish	8	7.6	0.67	5.4	1.1	8.8	0.89	7.1
Shellfish	1	1.6	0.80	0.8	0.90	0.9	0.85	0.9
Yearly Intake		370		584.8		680.2		639.6
Daily Intake pCi/g Ca				1.6		1.8		1.7

*Two different samples
†Average of three samples

TABLE 2

Radium-226 in San Francisco Diet

Diet Category	kg/yr	g Ca/yr	1966 pCi/kg	1966 pCi/yr	1968 pCi/kg	1968 pCi/yr	Average pCi/kg	Average pCi/yr
Dairy Products	200	216.0	0.10	20	0.09 0.08	18 16	0.09	18
Fresh Vegetables	48	18.7	0.48	23	0.80 0.88	38 42	0.66	32
Canned Vegetables	22	4.4	0.35	7.7	0.36	7.9	0.36	7.9
Root Vegetables	10	3.8	1.2	12	1.5	15	1.4	14
Potatoes	38	3.8	0.14	5.3	0.33	13	0.24	9.1
Dry Beans	3	2.1	0.72	2.2	0.67	2.0	0.70	2.1
Fresh Fruit	59	9.4	0.25	15	0.27	16	0.26	15
Canned Fruit	11	0.6	0.70	7.7	0.16 0.19	1.8 2.1	0.44	4.8
Fruit Juice	28	2.5	0.33	9.2	0.79	22	0.56	16
Bakery Products	44	53.7	1.2	53	1.6	70	1.4	62
Flour	34	6.5	1.4	48	1.4	48	1.4	48
Whole Grain Products	11	10.3	2.1	23	2.2	24	2.2	24
Macaroni	3	0.6	2.6	7.8	1.7	5.1	2.2	6.6
Rice	3	1.1	0.24	0.7	0.33	1.0	0.29	0.9
Meat	79	12.6	0.01	0.8	0.02	1.6	0.02	1.6

TABLE 2

Radium-226 in San Francisco Diet

Diet Category	kg/yr	g Ca/yr	1966 pCi/kg	1966 pCi/yr	1968 pCi/kg	1968 pCi/yr	Average pCi/kg	Average pCi/yr
Poultry	20	6.0	0.43	8.6	0.38	7.6	0.41	8.2
Eggs	15	8.7	2.0	30	1.5	23	1.8	27
Fresh Fish	8	7.6	0.40	3.2	0.11	0.9	0.26	2.1
Shellfish	1	1.6	1.9	1.9	1.1	1.1	1.5	1.5
Yearly Intake		370		279.1			317.2	300.8
Daily Intake pCi/g Ca				0.75			0.86	0.81

REFERENCES

(1) Fisenne, I. M. and Keller, H. W.
Radium-226 in the Diet in Three United States Cities
USAEC Report HASL-207, April (1969), p. 1-2

(2) Rivera, J.
HASL Diet Studies; First and Second Quarters of 1968
USAEC Report HASL-200, October (1968), p. II-6

(3) Food Consumption of Househouseholds in the United States
Spring 1968
A Preliminary Report, U. S. D. A. ARS 62-16, August (1967)

(4) State of California Department of Public Health,
Bureau of Radiological Health
Estimated Daily Intake of Radionuclides in California
Diets, November - December 1967 and January - September 1968
USDHEW, PHS, Radiological Health Data and Reports,
Vol. 10, No. 5, May (1969), p. 208-211

(5) State of California Department of Public Health,
Bureau of Community Environment Management Radionuclides
in Institutional Diet Samples
April - June 1968
USDHEW, PHS, Radiological Health Data and Reports,
Vol. 10, No. 1, January (1969), p. 22-25

(6) State of California Department of Public Health
Bureau of Radiological Health and Bureau of Community
Environmental Management
Radionuclides in Institutional Diet Samples, July - September 1968
USDHEW, PHS, Radiological Health Data and Reports,
Vol. 10, No. 4, April (1969), p. 150-152

(7) State of California Department of Public Health,
Bureau of Radiological Health and Bureau of Community
Environmental Management
Radionuclides in Institutional Diet Samples, October - December 1968
USDHEW, PHS, Radiological Health Data and Reports,
Vol. 10, No. 7, July (1969), p. 308-311

Because the amount of Pu-238 found in surface air samples is frequently in the range of 1 dpm this blank may represent a significant fraction of the total activity.

The results of analyses on standard samples are shown in Table 2. These data are indicative of the accuracy of the radiochemical analyses. The values shown are the average percent deviations between the added activities and the results reported by the contractor. Although most of the results are satisfactory, there appears to be a large positive bias in the Pu-238 values for much of 1968, which cannot be accounted for by the increase of the blank contamination. Samples submitted to the contractor during 1969 which were prepared with a new standard solution do not exhibit this bias, and it is therefore probable that the poor results reflect a degeneration of the Pu-238 standard solution used for the preparation of the 1968 quality control samples.

tamination of the filter material both during manufacture and during handling at HASL and at the contractor laboratory.

Table 1 lists the results of the analyses of the blanks for each nuclide. In general these data indicate low levels of contamination for most of the nuclides, however it is significant to note that the average Pu-238 blank rose from 0.04 dpm in 1967 to 0.22 dpm in 1968. Because the amount of Pu-238 found in surface air samples is frequently in the range of 1 dpm this blank may represent a significant fraction of the total activity.

The results of analyses on standard samples are shown in Table 2. These data are indicative of the accuracy of the radiochemical analyses. The values shown are the average percent deviations between the added activities and the results reported by the contractor. Although most of the results are satisfactory, there appears to be a large positive bias in the Pu-238 values for much of 1968, which cannot be accounted for by the increase of the blank contamination. Samples submitted to the contractor during 1969 which were prepared with a new standard solution do not exhibit this bias, and it is therefore probable that the poor results reflect a degeneration of the Pu-238 standard solution used for the preparation of the 1968 quality control samples.

REFERENCES

(1) Volchok, H. L.
The HASL Surface Air Sampling Program, Summary Report for 1963
USAEC Report HASL-156, January (1965)

(2) Volchok, H. L. and Kleinman, M. T.
Radionuclides and Lead in Surface Air
USAEC Report HASL-224, April (1970), pp D-1 - D-80

(3) Volchok, H. L. and Kleinman, M. T.
Sr-90 in Surface Air; 1963-1967
USAEC Report HASL-204, January (1969), pp I-17 - I-27

(4) Volchok, H. L. and Kleinman, M. T.
The Quality of Radiochemical Analyses in the HASL Surface Air Sampling Program, 1963-1967
USAEC Report HASL-204, January (1969), pp I-28 - I-46

Table 1

Quality Control Results - Blanks - 1968

(Values in dpm/sample ± 1 std. Deviation)

	Fe-55	Sr-89	Sr-90	Zr-95	Cs-137	Ce-141	Ce-144	Pu-238	Pu-239	Stable Pb
January	42±67	7.5±4.6	0±.5	2.5±4.9	--	13±73	1.5±3.4	.34±.05	.04±.02	--
February	24±59	--	0.5±1.5	3.0±6.0	--	--	2.0±3.0	L	L	--
March	62±137	--	23.8±12.4	0±6.4	--	--	6.7±4.1	.18±.01	.09±.03	--
April	0±156	--	0±.03	1.4±13	--	--	5.4±2.5	0±.04	0±.03	--
May	0±86	--	0±1.1	0±8.8	--	--	0±3.3	.29±.05	.03±.02	--
June	96±72	--	1.6±4.3	3.1±6.1	--	--	0±1.9	.37±.05	0 ± .03	--
July	--	7.1±20.1	0.5±1.3	0.9±7.2	0.2±0.4	--	2.1±2.8	.36±11	.12±.10	--
August	--	0±2.3	0.5±0.4	9.3±4.4	0.7±4.0	--	2.0±1.6	.29±.07	.05±.05	--
September	--	0±1.5	0 ± 0.4	2.8±3.0	1.5±0.5	--	1.6±1.6	.41±.06	0 ±.03	--
October	--	--	0 ± 2.3	--	5.2±0.7	--	3.0±6.6	.11±.03	0 ±.02	.03
November	--	--	0.1±0.8	5.7±8.8	0.9±0.5	--	0.9±2.8	.06±.03	0 ±.03	--
December	--	--	0.9±3.2	13.5±16.1	0.1±0.5	--	229±270	.11±.09	0 ±.07	0.0

NOTE: L indicates sample lost

-- indicates no analysis

Table 2

Quality Control Results - Standards-1968
(Average values in % Deviation)

	Fe-55	Sr-89	Sr-90	Zr-95	Cs-137	Ce-144	Pu-238	Pu-239	Stable Pb
January	12.5	-12.5	-4.0	-13.0	--	-2.0	-8.5	-3.5	--
February	18.0	--	-16.0	-19.5	--	-1.5	17.0	3.0	--
March	21.5	--	-1.0	-21.0	--	-3.0	15.5	0.5	--
April	5.5	--	-5.5	-13.5	--	0.5	16.0	-0.5	--
May	-5.0	--	-22.0	-22.0	--	2.5	9.5	1.0	--
June	13.0	--	-9.0	-16.0	--	3.5	10.0	1.0	--
July	--	--	1.0	-6.0	11.0	10.0	10.0	1.0	--
August	--	66.5	-13.5	-6.0	-5.0	-2.0	29.0	-3.5	
September	--	-11.5	-6.5	-7.0	-8.0	2.0	9.0	0.5	--
October	--	--	-3.5	--	-6.0	1.0	26.5	2.0	11.3
November	--	--	-1.5	-11.5	-	8.0	39.0	6.1	27.0
December	--	--	-5.0	-14.8	1.0	4.5	35.0	3.9	2.7

NOTE: -- indicates no analysis.

Plutonium-239 Anomaly in the Troposphere

by H. L. Volchok, (HASL)
P. W. Krey, (HASL)

During the period mid-1968 through mid-1969, some unusual behavior of Pu-239 relative to Sr-90 has been observed in surface air. For many months and at many surface air sampling stations in the Northern Hemisphere, the ratio Pu-239/Sr-90 exceeded all values in the stratosphere at comparable times. Although a number of possibilities are discussed in this paper, this apparent enrichment of Pu-239 is not readily explainable.

Most of the Pu-239 existing in the world came about by the interaction of enormous neutron fluxes in atomic explosions with the U-238 present in such devices (1,2) or from unfissioned Pu-239 from the cores of the weapons. Much smaller amounts may have been released to the environment by a variety of accidents and incidents on the earth's surface such as airplane crashes at Thule, Greenland, and Palomares, Spain (3) or the recently publicized contamination in the neighborhood of Rocky Flats, Colorado (4). Sr-90 on the other hand has been released to the atmosphere mainly in nuclear explosions as a product of the fission reaction. Since the major production modes of these two radionuclides are very different, their distribution in the stratosphere and surface air have been studied for some time.

Stratospheric Data

The Pu-239/Sr-90 ratios at 19.2 km and just above the tropopause are illustrated in Figures 1 and 2 for the period August 1967 through April 1969. These figures were constructed from data obtained in Project Airstream (5,6,7,8) and represent the minimum and maximum altitudes routinely sampled in this program. Since the tropopause height varies with latitude, the altitudes in Figure 2 also vary as follows:

Latitude	Altitude
75°N-65°N	12.2 km
65°N-36°N	13.7 km
36°N-34°S	15.2 km
34°S-51°S	13.7 km

Figure 1 shows that at the higher altitude, the Pu-239/Sr-90 was uniformly less than 2% in both hemispheres, until the debris from the 6th Chinese test of June 1967 was intercepted in the last quarter of the year. At this point the ratio rose to greater than 2 but less than 3% and essentially remained within this range through all of 1968. The contours suggest that this debris at 19.2 km crossed the equator into the Southern Hemisphere in the spring of 1968 and influenced the ratio to as far south as the Airstream sampling network extends, 51°S.

in the Southern Hemisphere, plunging the ratio to below 1%. The Chinese 8th test in December of 1968 apparently generated a ratio of Pu-239/Sr-90 of about 2% since the pattern in the Northern Hemisphere was not markedly affected in early 1969.

The Pu-239/Sr-90 in the lower stratosphere, just above the tropopause, is illustrated in Figure 2, and exhibited a similar pattern with one striking difference. At this altitude the high ratios generated by small French tests in the Southern Hemisphere in mid-1967 are clearly seen. Most important to note, however, is that in the Northern Hemisphere the highest ratios observed in the entire period shown were greater than 2.5% but less than 3%, and in early 1969 virtually all of the data were below 2.5%. This observation holds true not only for the lowest stratosphere but also for altitudes as high as 19.2 km (Fig. 1).

Surface Air Data

The Pu-239/Sr-90 ratios in surface air for the period 1966 through mid-1969 are shown in Figure 3. This figure was derived from the data obtained in the Health and Safety Laboratory (HASL) Surface Air Sampling Program (9).

[redacted]

expected.

As a result of the 6th Chinese test (June 1967) most of which was deposited in the stratosphere, the gradual rise in the Pu-239/Sr-90 in the Northern Hemisphere surface air from less than 2% in mid-1967 to almost 3% by mid 1968 was not surprising. Starting with June 1968, however, and persisting well into 1969, numerous samples were measured with ratios over 3% and a few even exceeded 4%. From Figures 1 and 2 it seems clear that ratios such as these could not be derived from the debris in the stratosphere without some fractionation of these two nuclides between the tropopause and the earth's surface.

was monitoried by analysis of coded quality control samples and found to be excellent. Furthermore, the data are seen to be internally consistent, allowing for relatively smooth contouring.

2. Non-representative sampling. The representativeness of the samples in both the Airstream and Surface Air programs have always been considered adequate. The filter media, the particle size of the debris, the face velocities and the general conditions of sampling were all considered in design of the equipment in these programs. In this light, erratic bias in the samplers seems highly unlikely. In addition the continuing balance in the Sr-90 budget in

that 22% of the surface air ratio (on the average) was excess, which is equivalent to about 2 X 10^{-5} dpm/m^3 of unaccountable Pu-239.

An upper and lower limit of the average monthly tropospheric inventory of the excess Pu-239 was then estimated from the above result, depending upon the assumed distribution with altitude. If the excess assumed an altitude profile similar to that of stratospheric debris, an upper limit of 70 curies of excess Pu-239 in the troposphere was indicated. If the excess concentration is essentially constant to an elevation of 1000 meters, with nothing above, a lower limit of about 1 curie was obtained.

There were no reported atmospheric nuclear tests in the Northern Hemisphere from December 1967 to December 1968 (11); hence the mid-to-late-1968 anomalies cannot be explained as due to fresh debris. Other possible surface releases of Pu-239, such as airplane crashes with loss of nuclear material, leaks from processing plants or other similar sources cannot be evaluated with information presently available. However, since virtually all of the Pu-238 in surface air, in the period of the anomaly came out of the stratosphere (either from nuclear tests or from the burn-up of SNAP-9A) a sharp decrease in the ratio Pu-238/Pu-239 would have occurred in the event of significant tropospheric releases of Pu-239. As Figure 4 indicates, this sharp decline cannot be seen. Some decrease did occur in 1968, much of it reflecting fallout from

Pu-239 increase either in magnitude or timing. Further, in the mid latitudes in 1968, and in all latitudes in 1969, increases in the Pu-238/Pu-239 occurred.

On balance, we do not feel that the data support major tropospheric injections of Pu-239 to account for the anomalous Pu-239/Sr-90 ratios in the Northern Hemisphere. There is, however, a good deal of evidence of global, or at least hemispheric distribution of material emanating from limited sources at the earth's surface. As examples: lead, identifiable as originating in urban environments has been found in both the Arctic and Antarctic (12); dust, derived from the arid regions of West Africa, has been traced westward across the Atlantic Ocean to Barbados (13); and pesticide residues found in organs of Antarctic fauna (14), also must have been transported in the troposphere many thousands of miles. Thus there is not sufficient evidence at this time to rule out this possibility.

5. Fractionation in the troposphere. This fifth possible explanation for the observed anomalies in the Pu-239/Sr-90 ratios offers much to the imagination, but there is little if any real positive evidence. Negatively, it can be demonstrated from Figure 3, that this had never happened to any observable extent in the preceeding two years. Also, it seems reasonable to assume that if the surface

air is enriched in Pu-239 in this particular period, somewhere in the atmosphere or on the ground we should observe data showing depletion in that isotope. Fallout data do not support this idea. Although sparse (only two deposition sites in the Northern Hemisphere had samples routinely analyzed for Pu-239), the fallout results indicate that Pu-239/Sr-90 ratios in precipitation are about the same as in the surface air (9, 15, 16, 17, 18, 19, 20, 21, 22, 23). On the other hand it certainly would not be unreasonable to expect fractionation between two such chemically different elements as Pu and Sr. Furthermore, since their origins differ markedly, they may very likely enter the troposphere on particles of different size. We do not propose to speculate further on the possible mechanisms of fractionation; however, it does seem clear that an acceptable case for fractionation of these radionuclides could be presented.

Conclusions

The anomalous ratios of Pu-239/Sr-90 in Northern Hemisphere surface air in 1968-1969 remain unexplained. Neither of the most plausible explanations advanced in this report, tropospheric releases of Pu-239 and tropospheric fractionation of the radionuclides, have been experimentally substantiated. In fact both explanations seem to be contraindicated by other observations and data. Sampling and analysis for Pu-239 and Sr-90 will be continued in both the stratospheric and surface air programs, and other studies which may bear on this subject will be considered to help finally understand this paradox.

(5) Krey, P. W.
Project Airstream
USAEC Report HASL-197, July (1968)

(6) Krey, P. W.
Project Airstream
USAEC Report HASL-204, January (1969)

(7) Krey, P. W.
Project Airstream
USAEC Report HASL-210, July (1969)

(8) Krey, P. W.
Project Airstream
USAEC Report HASL-217, January (1970)

(9) Volchok, H. L. and Kleinman, M. T.
Radionuclides and Lead in Surface Air
USAEC Report HASL-217 (Appendix) January (1970), p. D-1

(10) Volchok, H. L.
The Global Sr-90 Budget
USAEC Report HASL-207, April (1969)

[illegible] HASL 210, July (1969), p. III-74

(21) Ibid
USAEC Report HASL-214, October (1969), p. III-6

(22) Ibid
USAEC Report HASL-217, January (1970), p. III-16

(23) Plutonium Isotopes at Selected Sites
USAEC Report HASL-217 (Appendix), January (1970), p. C-1

o at 19.2 km

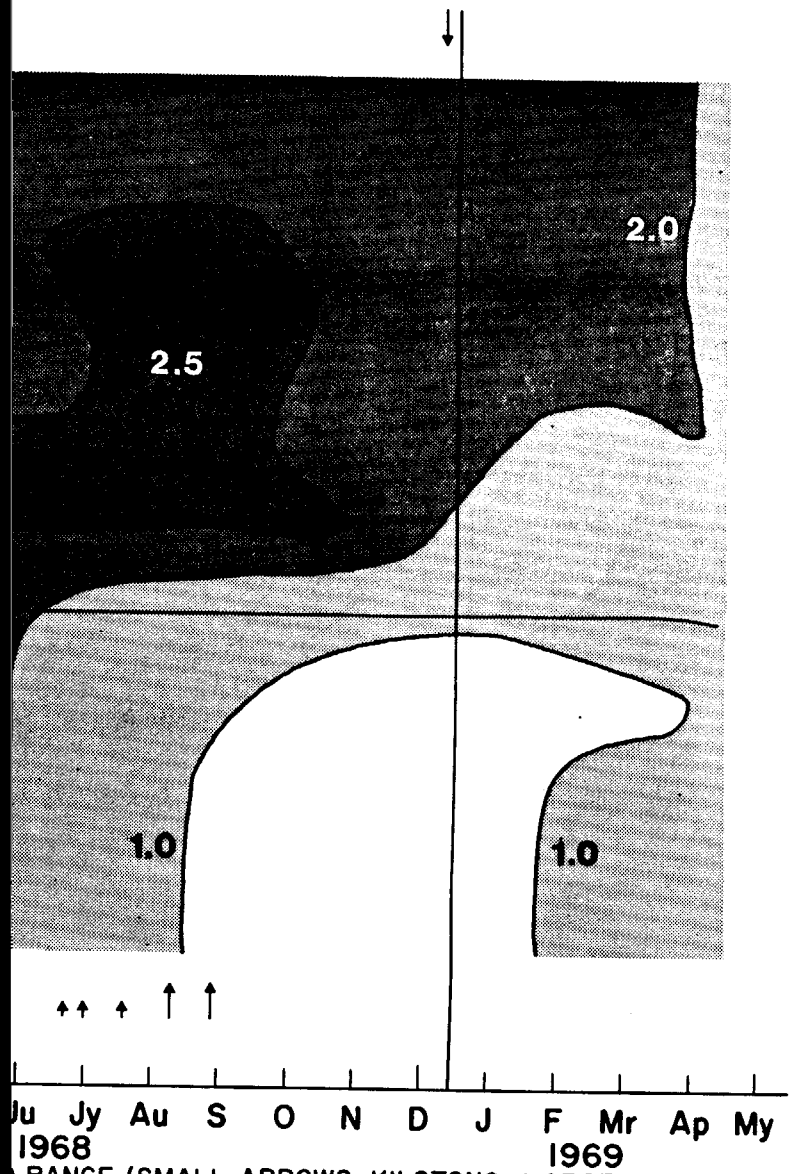

RANGE (SMALL ARROWS-KILOTONS; LARGE ARROWS-
ACH HEMISPHERE.

ve the Tropopause

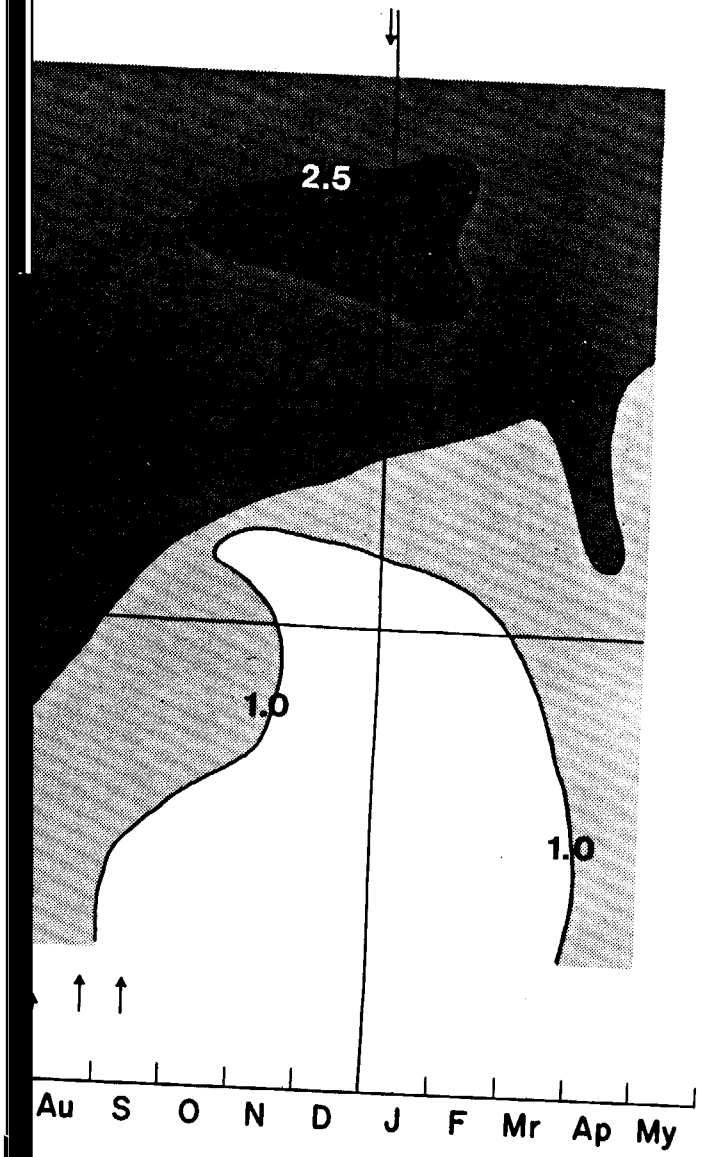

E (SMALL ARROWS - KILOTONS; LARGE ARROWS -
HEMISPHERE.

NUCLEAR WEAPONS TESTS IN EACH HEMISPHERE.

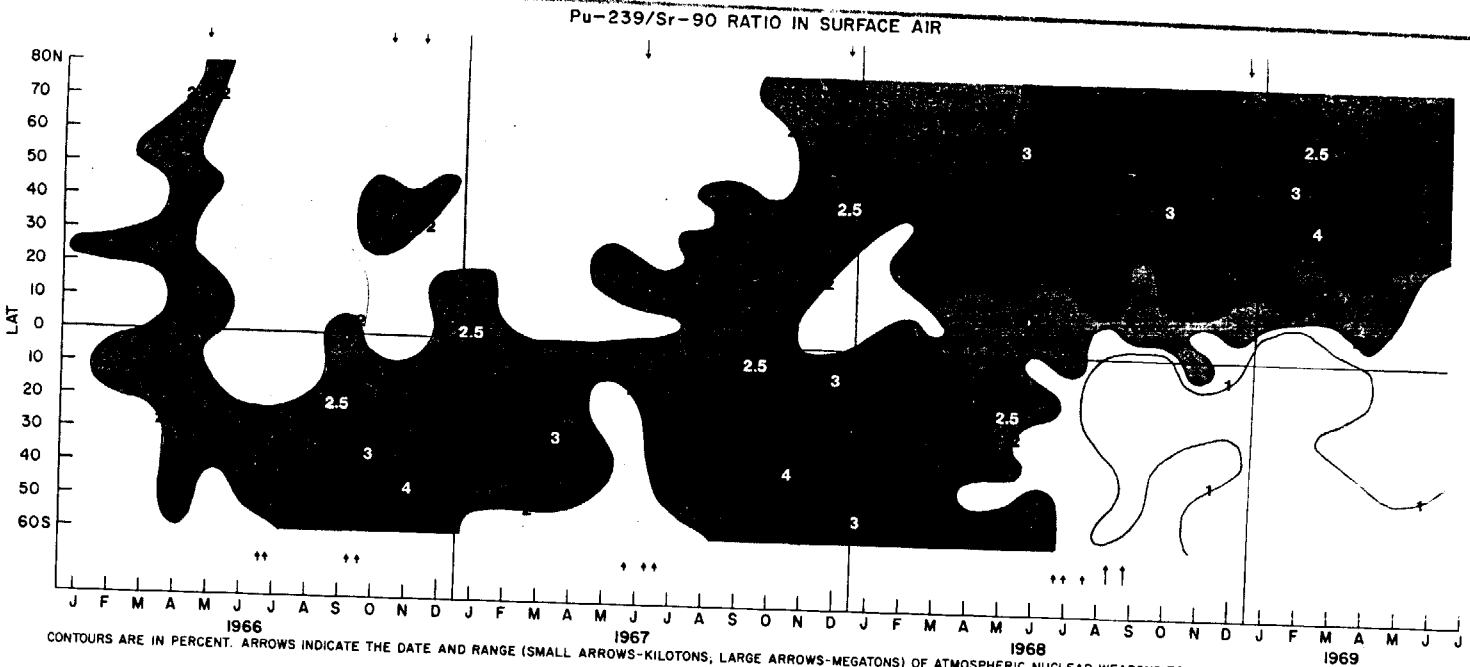

CONTOURS ARE IN PERCENT. ARROWS INDICATE THE DATE AND RANGE (SMALL ARROWS-KILOTONS; LARGE ARROWS-MEGATONS) OF ATMOSPHERIC NUCLEAR WEAPONS TESTS IN EACH HEMISPHERE

FIGURE 4

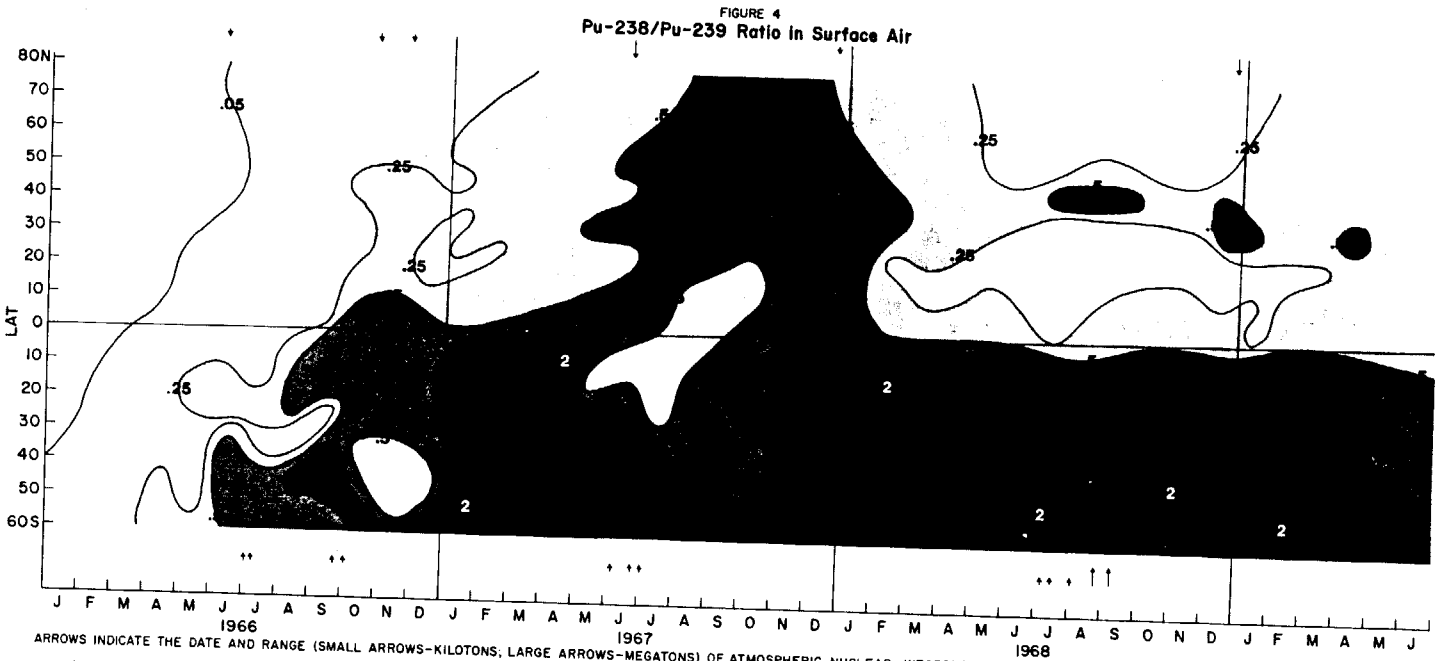

ARROWS INDICATE THE DATE AND RANGE (SMALL ARROWS-KILOTONS; LARGE ARROWS-MEGATONS) OF ATMOSPHERIC NUCLEAR WEAPONS TESTS IN EACH HEMISPHERE.

PART II

HASL FALLOUT PROGRAM DATA

Honolulu, Salisbury, Durban, and Rio de Janeiro. Available data are given in the Appendix, Section C.

1.2 Radiostrontium Deposition at Atlantic Ocean Weather Stations

Measurements of radiostrontium in precipitation and dry fallout collections at four U. S. Coast Guard Stations in the North Atlantic Ocean are carried out for comparison with land stations in the same latitude band. A description of the stations and available data are given in the Appendix, Section B.

2. Surface Air Sampling Program

The Health and Safety Laboratory has been collecting surface air particulate samples at stations in the Western Hemisphere since January 1963. The filters are analyzed for a number of fission and activation product radionuclides. A description of the program and available data are given in the Appendix, Section D.

[redacted]

[redacted] The program is described and available data reported on p. II-4 to II-6 of this report.

7. UNSCEAR - WHO Bone Program

Available Sr^{90} data for human bone samples collected in 1969 from countries in Latin America and Africa are presented on pages II-7 and II-8 of this report.

6. HASL Diet Studies: Fourth Quarter 1969

D by J. Rivera, (HASL)

Results of the measurements of the Sr^{90} content of foods pur-
h chased in New York City and San Francisco in the fourth quarter of 1

are given in the following table. Estimates of the daily intake of
] based on these measurements and on the revised consumption statistic
(given in a recently available U. S. Department of Agriculture Report
are also listed.

The estimates of daily Sr^{90} intake are a continuation of the HAS Tri-City diet studies which were started in March of 1960. Results c the earlier measurements along with those made during 1969 are shown graphically in the figure on page II-6. A complete description of th sampling methods and philosophy of the HASL diet studies was given in HASL-200[3].

REFERENCES

(1) Food Consumption of Households in the United States - Spring 1968 A Preliminary Report, U.S.D.A. ARS 62-16, August 1967

(2) Rivera, J. and Harley, J. H.
HASL Contributions to the Study of Fallout in Food Chains
USAEC Report HASL-147, July (1964)

(3) USAEC Report HASL-200, October (1968), p. II-6

STRONTIUM^{90} IN NEW YORK CITY AND SAN FRANCISCO DIETS

- Fourth Quarter 1969 -

Diet Category	kg/yr.	gCa/yr	% of yearly intake of Ca	NEW YORK CITY pCi Sr^{90}/kg	NEW YORK CITY pCi Sr^{90}/yr	NEW YORK CITY % of yearly intake of Sr-90	SAN FRANCISCO pCi Sr^{90}/kg	SAN FRANCISCO pCi Sr^{90}/yr	SAN FRANCISCO % of yearly intake of Sr-90
DAIRY PRODUCTS	200	216.0	58	9.2	1840	38	2.1	420	27
FRESH VEGETABLES	48	18.7		18.1	869		4.0	192	
CANNED VEGETABLES	22	4.4		8.2	180		3.4	75	
ROOT VEGETABLES	10	3.8		7.8	78		4.5	45	
POTATOES	38	3.8		6.5	247		1.1	42	
DRY BEANS	3	2.1		36.8	110		11.1	33	
FRESH FRUIT	59	9.4	9	10.5	620	31	3.1	183	24
CANNED FRUIT	11	0.6		1.7	19		1.1	12	
FRUIT JUICES	28	2.5		3.7	104		1.8	50	
BAKERY PRODUCTS	44	53.7	3	6.5	286	15	4.4	194	16
FLOUR	34	6.5		5.5	187		3.8	129	
WHOLE GRAIN PRODUCTS	11	10.3		16.2	178		6.8	75	
MACARONI	3	0.6		4.0	12		3.1	9	
RICE	3	1.1		1.7	5		2.5	8	
MEAT	79	12.6	20	0.5	40	14	0.4	32	26
POULTRY	20	6.0		0.7	14		1.7	34	
EGGS	15	8.7		1.7	26		2.5	38	
FRESH FISH	8	7.6		0.3	2		0.3	2	
SHELL FISH	1	1.6		1.6	2		0.6	1	
			10			2			7
YEARLY INTAKE		370			4819			1574	
DAILY INTAKE = pCi/g Ca					13.0			4.2	

DAILY INTAKE OF STRONTIUM-90

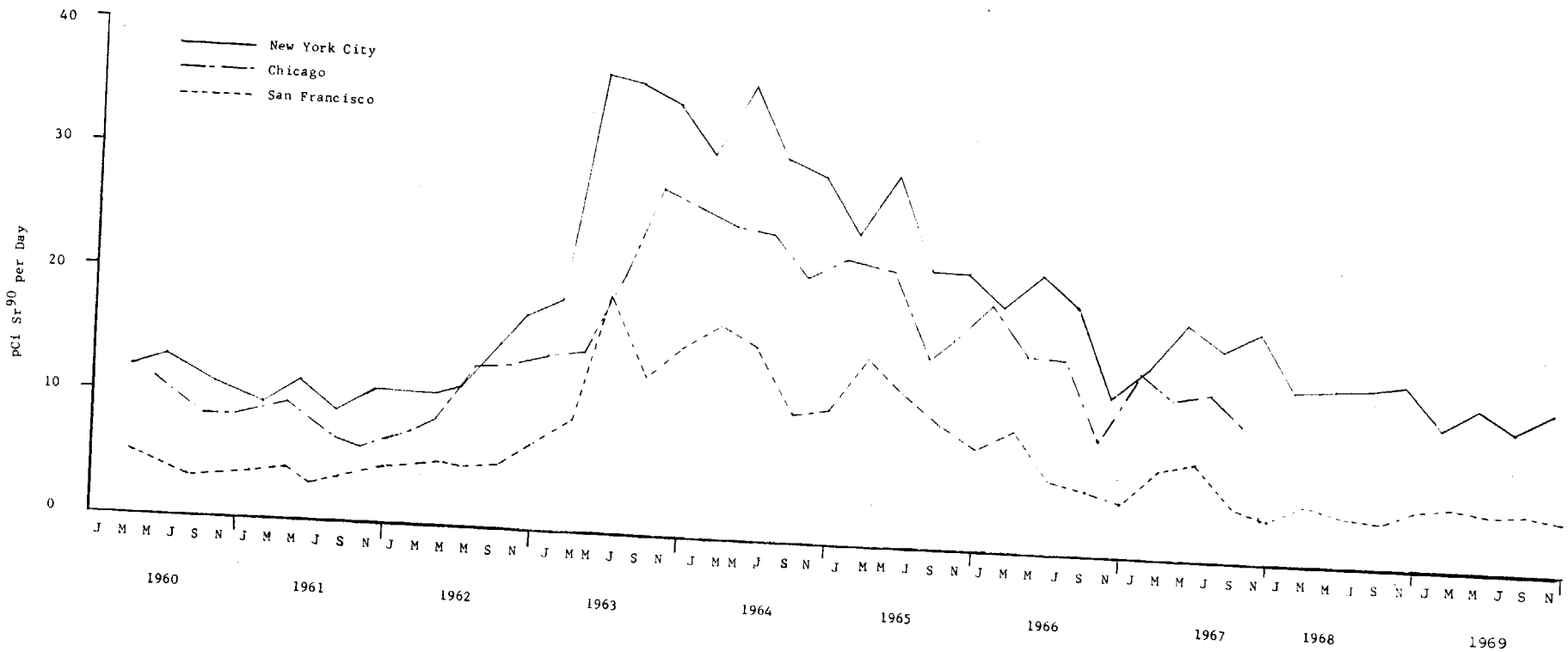

UNSCEAR-WHO BONE PROGRAM

John H. Harley

In the work of the United Nations Scientific Committee on the Effects of Atomic Radiation, the major effort in evaluating fallout from weapons tests is directed towards estimating the dose commitment. A major contributor to bone dose is strontium-90 but there have not been adequate data for many regions in the world. The Committee decided that it would be useful to have even limited data for portions of the world not otherwise covered. It was agreed that some estimate could be made based on a small number of samples of adult bone and they requested the World Health Organization to assist in procuring samples.

Dr. E. I. Komorov of WHO has been coordinating this program. Samples for 1969 have been received from Senegal, Jamaica, Chile and Venezuela. Negotiations are under way to obtain additional material from other countries in Africa and from Asia. The samples are being analyzed by the Health and Safety Laboratory and the results are presented here as a tabulation of the available data.

Dr. Eduardo Penna-Franca of Brazil has also supplied samples, and they are included in the tabulation for comparison.

Age (yr.)	Sex	pCi Sr^{90} per g Ca
CHILE		
91	M	2.0
58	M	1.7
74	M	2.3, 2.0*
46	M	1.5
33	M	1.1
19	M	2.7
50	F	2.3
51	M	1.3
BRAZIL		
40	M	1.0
25	M	1.0
40	M	1.0
30	M	1.4, 1.4*
31	F	0.7, 0.7*
JAMAICA		
62	F	1.2
42	F	1.4
34	M	1.0
60	F	0.6
36	M	1.5
67	M	1.0
50	M	1.3
61	F	1.2
57	M	0.9
51	M	0.8, 0.8*
46	M	1.1
57	F	0.6
65	F	1.0
19	M	1.6
54	F	0.7
72	M	1.8
23	M	1.3
28	F	2.2
22	M	1.1
22	F	1.8
21	M	1.6, 1.6*
19	M	0.8
23	F	1.0

Age (yr.)	Sex	pCi Sr^{90} per g Ca
VENEZUELA		
56	M	0.5, 0.6*
41	F	0.4
32	M	0.7
63	M	0.6
60	F	0.8
unknown	M	0.6
42	F	0.6
26	F	0.8
67	M	0.7
65	M	0.7
50	F	0.7
83	F	0.7
56	M	0.5
70	F	0.7
0.2	F	2.5
23	M	0.5
30	M	0.7
26	F	0.7
30	F	1.1
unknown	M	0.7
24	F	0.8, 0.8*
25	M	0.7
SENEGAL		
70	F	0.5
58	M	0.9
60	F	1.0
55	M	0.8, 0.8*
50	M	0.8
41	F	0.4
40	M	1.7
43	M	1.5
34	M	1.8
47	M	1.1
35	M	0.8
80	F	0.5

*duplicate analysis

The data in this report cover the missions flown in April, July and October 1969. Previous reports containing results from this program are given in references 1 through 8.

FLIGHT SCHEDULE

Airstream missions are scheduled for February, May, August and November with a ± one month slippage. However, each mission must be completed within a nine day interval. The first Airstream mission was flown in August 1967. The flight trajectory and altitude coverage of an Airstream mission are shown in Figures 3a and 3b, respectively. Prior to February 1969, a large gap in the altitude coverage between 15.2 and 18.3 km existed in the sensitive polar regions of each hemisphere.

[redacted]

[redacted] insertion of up to 12 IPC No. 1478 filter papers (diameter 16-3/8 into the sampling duct near the bomb bay on the right side of the aircraft. The volume of air sampled by each filter is calculated by the methods developed under Project Stardust and updated by Krajewski (9), and are reported as standard cubic meters (SCM) under the ICAO standard atmosphere (760 mm Hg and 15°C).

TOTAL GAMMA AND GAMMA SPECTRUM MEASUREMENTS

Upon arrival at HASL, the filters are coded, logged and quartered. The entire sample (or a representative fraction if the activity is too high) is folded and placed in a plastic box, 8 cm x 6.5 cm x 3.1 cm deep, for gamma spectrometric analysis on an 8" x 4" NaI (Tl) crystal. The total gamma activity is integrated between 100 Kev and 3.0 Mev, and the gamma concentration is reported as counts per minute (cpm) per 100 SCM on the counting date. The complex spectrum is then submitted for computer resolution by least squares fitting into its component members.

RADIOCHEMICAL ANALYSIS

Based upon the gamma measurements, fractions of the filters are combined into appropriate composites which are sent to contractor laboratories for detailed radiochemical analyses including the following nuclides:

Fe-55	Zr-95	Pb-210	Pu-238
Sr-89	Ce-141	Po-210	Pu-239,240
Sr-90	Ce-144		

At the present time, Trapelo Division/West formerly Tracerlab of Richmond, California is performing these analyses. Nuclide concentrations from radiochemical analyses are reported as picocuries per 100 standard cubic meters of air (pCi/100 SCM) at collection time. Following a previously established practice, Fe-55 is decay corrected to

[redacted]

error is greater than ±100%.

?: The nuclide concentration of a specific sample is considered suspect because it is inconsistent with the concentration of the same nuclide in adjacent samples in space and time or because it is inconsistent with other nuclides in the same sample.

The nuclide activity for each sample is corrected for the normal radiochemical parameters such as chemical yield and detection efficiency, but it is important to note that a blank adjustment is also made. The value of the adjustment is determined for each nuclide by analyzing a number of blank samples, that is, samples containing no

R E S U L T S

An error in the volume computations of ten samples from the April 1969 mission was uncovered. The corrected radiochemical concentrations for these ten samples are given in Table 3a. The radiochemical analyses of the individual and composite samples from the July 1969 mission are reported in Table 3b.

The gross gamma and Zr-95 concentrations derived from NaI(Tl) gamma spectral analyses of the October 1969 mission are given in Table 3c. Such spectra reflect the combined photopeaks of Zr-95 and its daughter Nb-95 at counting time. To calculate the quantity of Zr^{95} in this mixture, the production date of the fresh fission product debris must be known. The Zr-95 data in Table 3c were calculated on the assumption that most of the Zr-95 in each of three latitude regions of

the stratosphere were produced by three separate events as follows:

Latitude Region	Nuclear Test
90N - 40N	Chinese test of September 29, 1969
40N - 10N	Chinese test of December 28, 1968
10N - >51S	French thermonuclear tests in mid-1968

The samples in Tables 3b and 3c are grouped according to the altitude of collection beginning with 19.2 km. Within each altitude group, the samples are then listed with decreasing latitude. The fractions of each individual filter making up the composite are listed immediately below the composite sample number. The collection parameters of the composite sample and the contractor laboratory performing the analyses are given prior to the nuclide concentrations.

QUALITY CONTROL

To evaluate the contractor's performance in radiochemical analyses, HASL routinely submits blind duplicates, blanks and standards. The duplicates are identical composites submitted with different code numbers. The blanks are unexposed filters supplied by the Air Force. Standards are blank filters onto which calibrated solutions of various nuclides have been evaporated.

These calibrated solutions are available from a number of sources (i.e., Radiochemistry Center, IAEA, Nuclear Chicago) and are recalibrated at HASL. Generally, the agreement between HASL's measurement and the reported value is very good. HASL does not calibrate for Pb^{210} directly, and the supplier's value is accepted. HASL does calibrate for Po-210, and its evaluation of the Po-210 in a Pb-210 standard is now adopted rather than the equilibrium value from the Pb-210.

The results of the quality control program for the October 1969 mission are summarized in Table 3d. The standards indicate that the average accuracy of analysis is within ±10% or less. The blank analyses indicate that the contamination introduced by normal handling and laboratory procedure is either unmeasurable or insignificant for all the nuclides studied. The duplicate samples show that the precision error of analyses is generally less than ±10% except when the counting error of the measurement becomes the major uncertainty.

A serious exception to this general statement on analytical precision is the Pu-238 and Pu-239 results from sample 2476 which differ widely from the results of its duplicate 2458. While plutonium concentrations and ratios from sample 2458 appear reasonable for the region of the stratosphere from which it was collected, they do not

for sample 2476. The results of the other quality control sampl in this and earlier reports attest to the overall reliability of the plutonium analyses. Therefore, it is likely that a sample s of the plutonium fraction of sample 2476 took place during analys although no positive evidence of such a switch was found. A thir duplicate of this sample will be submitted for Pu analyses to ver this conclusion.

REFERENCES

(1) Krey, P. W.
Project Airstream
USAEC Report HASL-183, October (1967)

(2) Ibid, USAEC Report HASL-184, January (1968)

(3) Ibid, USAEC Report HASL-193, April (1968)

(4) Ibid, USAEC Report HASL-197, July (1968)

(5) Ibid, USAEC Report HASL-204, January (1969)

(6) Ibid, USAEC Report HASL-207, April (1969)

(7) Ibid, USAEC Report HASL-210, July (1969)

(8) Ibid, USAEC Report HASL-217, January (1970)

(9) Krajewski, B.
Calculations of Stratospheric Air Sample Volumes
USAEC Report HASL-211, July (1969)

70
80
80

Figure 3b - Airstream Altitude Coverage

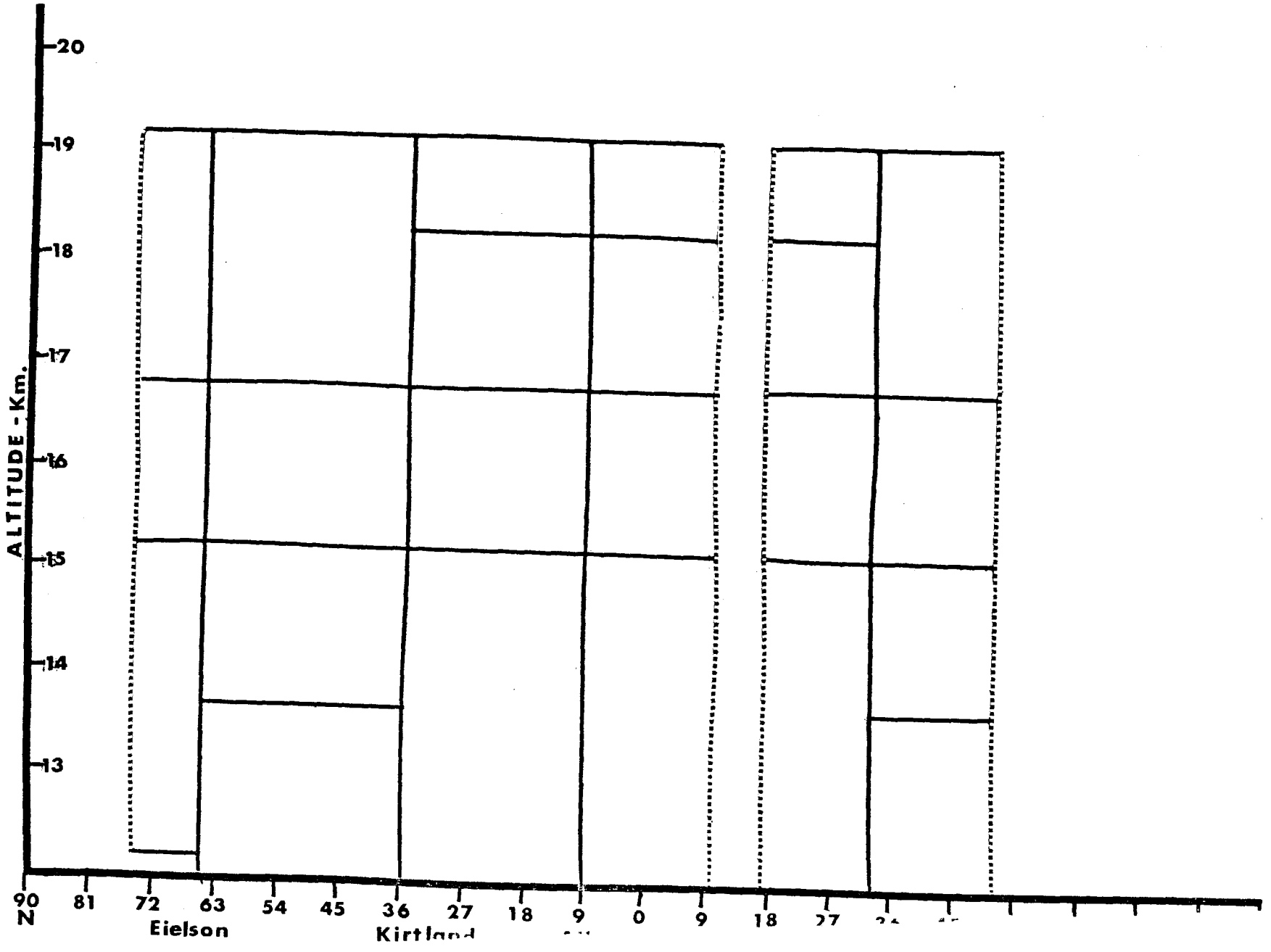

TABLE 3A

RADIOCHEMICAL ANALYSIS OF APRIL 1969 COMPOSITES

19.2 KM

SAMPLE NO.	2172	2224	2173	2176	2177
COMPOSED OF:	1/4:2052	1/4:2052	1/2:2053	1/2:1943	1/2:194
	2094	2094	2055	2001	1945
	2095	2095			1946
	2096	2096			1947
MIDPOINT OF:					
COLLECTION					
DATE	4/ 8/69	4/ 8/69	4/ 6/69	4/ 9/69	4/ 8/6
LAT.	31N-21N	31N-21N	21N-12N	7S-20S	20S-30
LONG.	98W- 86W	98W- 86W	86W- 81W	80W- 73W	73W- 6
VOL. OF AIR (100 SCM)	3.080	3.080	2.680	4.320	5.720
LAB:	TLW	TLW	TLW	TLW	TLW
FE-55	698.000	591.000	526.000		737.0
SR-89	3760.000	3660.000	3290.000	354.000	1150.0
SR-90	129.000	126.000	117.000	64.200	184.0
ZR-95	6410.000	6530.000	5640.000	814.000	3220.0
CE-144	3470.000	3360.000	2930.000	1160.000	4200.0
PB-210	0.561A	0.651A	0.551A	0.657A	0.4
PO-210	0.495	0.487	0.447	0.536	0.4
PU-238	0.443	0.507	0.468	0.462	1.2
PU-239	2.494	2.574	2.214	0.641	2.4

A:COUNTING ERROR IS 20-50 PERCENT
B:COUNTING ERROR IS 51-100 PERCENT
?:DATA SUSPECT
*:NOT DETECTABLE

TABLE 3A

RADIOCHEMICAL ANALYSIS OF APRIL 1969 COMPOSITES

16.8 KM

SAMPLE NO.	2190	2192
COMPOSED OF:	1/2:1973	1/2:2120
	1974	2121
	1975	2122
	2081	
	2082	
MIDPOINT OF:		
COLLECTION		
DATE	4/ 8/69	4/ 8/69
LAT.	59N-45N	35N-29N
LONG.	136W-117W	106W- 94W
VOL. OF AIR (100 SCM)	11.410	7.440
LAB:	TLW	TLW
FE-55	585.000	
SR-89	3500.000	2600.000
SR-90	106.000	81.900
ZR-95	6220.000	4460.000
CE-144	3320.000	2330.000
PB-210	0.516	0.622
PO-210	0.513	0.501
PU-238	0.482	0.229
PU-239	2.339	1.460

A:COUNTING ERROR IS 20-50 PERCENT
B:COUNTING ERROR IS 51-100 PERCENT
?:DATA SUSPECT

*:NOT DETECTABLE

COUNTING ERROR IS 20-50 PERCENT
?:DATA SUSPECT
B:COUNTING ERROR IS 51-100 PERCENT
*:NOT DETECTABLE

TABLE 3A

RADIOCHEMICAL ANALYSIS OF APRIL 1969 COMPOSITES

13.7 KM

SAMPLE NO.	2216	2225	2217
COMPOSED OF:	1/4:1961	1/4:1961	1/2:1964
	1962	1962	2107
	1963	1963	
MIDPOINT OF:			
COLLECTION			
DATE	4/ 8/69	4/ 8/69	4/ 9/69
LAT.	61N-53N	61N-53N	53N-47N
LONG.	138W-129W	138W-129W	129W-121W
VOL. OF AIR (100 SCM)	5.300	5.300	9.330
			PC/100 SCM
LAB:	TLW	TLW	TLW
FE-55	779.000	928.000	457.000
SR-89	5980.000	5620.000	3260.000
SR-90	168.000	163.000	98.400
ZR-95	10100.000	9950.000	5510.000
CE-144	5050.000	4880.000	2800.000
PB-210	0.579A	0.431A	0.579
PO-210	0.398	0.397	0.469
PU-238	0.467	0.472	0.228
PU-239	3.289	3.230	1.848

A:COUNTING ERROR IS 20-50 PERCENT
B:COUNTING ERROR IS 51-100 PERCENT
?:DATA SUSPECT
*:NOT DETECTABLE

TABLE 3A

RADIOCHEMICAL ANALYSIS OF APRIL 1969 COMPOSITES

12.2 KM

SAMPLE NO. 2223
COMPOSED OF:1/2:1983
1984
1985

MIDPOINT OF:
COLLECTION
DATE 4/ 7/69
LAT. 75N-65N
LONG. 146W-143W
VOL. OF AIR 12.740
(100 SCM)

PC/100 SCM

LAB:	TLW
SR-89	4020.000
SR-90	127.000
ZR-95	7200.000
CE-144	3590.000
PU-238	0.428
PU-239	2.579

A:COUNTING ERROR IS 20-50 PERCENT
B:COUNTING ERROR IS 51-100 PERCENT
?:DATA SUSPECT

*:NOT DETECTABLE

SAMPLE NO.
COMPOSED O

MIDPOINT O
COLLECTION
DATE
LAT.
LONG.
VOL. OF AI
(100 SCM)

LAB:

SR-90
ZR-95
CE-144
PB-210
PO-210
PU-238
PU-239

A:COUNTING
B:COUNTING
?:DATA SUS

TABLE 3B

RADIOCHEMICAL ANALYSIS OF JULY 1969 COMPOSITES

19.2 KM

SAMPLE NO.	2434	2435	2436	2437	2438
COMPOSED OF:	1/2:2259 2260	1/2:2256 2257 2258	1/2:2346 2347 2348	1/2:2349 2350 2366 2367	1/2:2362 2363 2364 2365
MIDPOINT OF:					
COLLECTION					
DATE	7/25/69	7/25/69	7/24/69	7/24/69	7/23/69
LAT.	9N- 1N	1N-11S	15S-26S	26S-40S	40S-51S
LONG.	80W- 79W	81W- 78W	75W- 71W	71W- 68W	68W- 67W
VOL. OF AIR (100 SCM)	3.380	5.430	4.310	5.750	4.020

PC/100 SCM

LAB:	TLW	TLW	TLW	TLW	TLW
SR-90	69.000	55.600	113.000	128.000	140.000
ZR-95	615.000	511.000	577.000	637.000	711.000
CE-144	1090.000	922.000	1720.000	2020.000	2170.000
PB-210	0.676A	0.711	0.655A	0.762	0.404A
PO-210	0.539A	0.433A	0.576A	0.230B	0.287A
PU-238	0.335	0.351	0.728	0.829	1.002
PU-239	1.070	0.867	1.334	1.442	1.745

A:COUNTING ERROR IS 20-50 PERCENT
B:COUNTING ERROR IS 51-100 PERCENT
?:DATA SUSPECT

*:NOT DETECTABLE

SAMPLE
COMPOSE

MIDPOIN
COLLECT
DATE
LAT.
LONG.
VOL. OF
(100 SC

LAB:

SR-90
ZR-95
CE-144
PB-210
PO-210
PU-238
PU-239

A:COUNT
B:COUNT
?:DATA

TABLE 3B

RADIOCHEMICAL ANALYSIS OF JULY 1969 COMPOSITES

16.8 KM

SAMPLE NO.	2446	2475	2447	2448	2449	2450
COMPOSED OF:	1/4:2404	1/4:2404	1/2:2417	1/2:2303	1/2:2320	1/2:2245
	2405	2405	2418	2304	2321	2246
	2406	2406	2419	2305	2322	2319
	2407	2407	2420	2306	2323	
				2307	2328	
MIDPOINT OF:						
COLLECTION						
DATE	7/22/69	7/22/69	7/24/69	7/23/69	7/24/69	7/26/69
LAT.	75N-61N	75N-61N	61N-50N	50N-39N	39N-26N	26N-18N
LONG.	150W-143W	150W-143W	138W-125W	125W-108W	108W- 91W	91W- 84W
VOL. OF AIR (100 SCM)	3.820	3.820	7.530	10.090	13.850	6.920

PC/100 SCM

LAB:	TLW	TLW	TLW	TLW	TLW	TLW
SR-90	97.700	103.000	106.000	40.400	47.900	46.600
ZR-95	1390.000	1470.000	1540.000	721.000	803.000	714.000
CE-144	1790.000	2000.000	1980.000	912.000	1030.000	951.000
PB-210	0.569A	0.551A	0.790	1.188	0.975	1.309
PO-210	0.295A	0.388B	0.396A	0.293B	0.443	0.434
PU-238	0.452	0.525	0.430	0.119	0.156	0.129
PU-239	1.726	1.864	1.816	0.772	0.871	0.798

A:COUNTING ERROR IS 20-50 PERCENT *:NOT DETECTABLE
B:COUNTING ERROR IS 51-100 PERCENT
?:DATA SUSPECT

TABLE 3B

RADIOCHEMICAL ANALYSIS OF JULY 1969 COMPOSITES

16.8 KM

SAMPLE NO.	2451	2452	2453	2454	2455	2340A
COMPOSED OF:	1/2:2247 2248 2249	1/2:2237 2238	1/2:2234 2235 2236	1/2:2336 2337	1/2:2338 2339	1/2:2340
MIDPOINT OF:						
COLLECTION						
DATE	7/27/69	7/23/69	7/23/69	7/24/69	7/24/69	7/24/69
LAT.	18N- 9N	9N- 1N	1N-11S	15S-23S	23S-29S	29S-33S
LONG.	84W- 79W	80W- 79W	81W- 78W	75W- 72W	72W- 69W	69W- 68W
VOL. OF AIR (100 SCM)	7.190	5.800	8.180	5.580	3.920	2.780

PC/100 SCM

LAB:	TLW	TLW	TLW	TLW	TLW	TLW
SR-90	22.400	9.265	12.400	16.000	37.300	30.100
ZR-95	358.000	126.000	141.000	135.000	240.000	159.000
CE-144	489.000	167.000	218.000	255.000	588.000	476.000
PB-210	1.050	1.065	1.280	1.448	0.947	
PO-210	0.329A	0.216B	*	*	0.413A	
PU-238	0.056	0.052	0.059	0.099	0.213	0.221
PU-239	0.392	0.172	0.182	0.207	0.429	0.399

A:COUNTING ERROR IS 20-50 PERCENT
B:COUNTING ERROR IS 51-100 PERCENT
?:DATA SUSPECT
*:NOT DETECTABLE

SAMPLE NO.
COMPOSED OF:

MIDPOINT OF:
COLLECTION
DATE
LAT.
LONG.
VOL. OF AIR
(100 SCM)

LAB:
SR-90
ZR-95
CE-144
PB-210
PO-210
PU-238
PU-239

A:COUNTING ER
B:COUNTING ER
?:DATA SUSPEC

TABLE 3B

RADIOCHEMICAL ANALYSIS OF JULY 1969 COMPOSITES

15.2 KM

SAMPLE NO.	2457	2458	2476	2459	2460	2461
COMPOSED OF:	1/2:2388 2395 2396 2397	1/4:2385 2386 2387	1/4:2385 2386 2387	1/2:2284 2285 2384	1/2:2281 2282 2283	1/2:2315 2316 2327 2330
MIDPOINT OF: COLLECTION DATE	7/24/69	7/25/69	7/25/69	7/24/69	7/24/69	7/25/69
LAT.	75N-61N	61N-53N	61N-53N	53N-45N	45N-39N	39N-29N
LONG.	147W-138W	138W-129W	138W-129W	129W-117W	117W-108W	106W- 94W
VOL. OF AIR (100 SCM)	12.740	3.810	3.810	9.110	8.110	15.270

PC/100 SCM

LAB:	TLW	TLW	TLW	TLW	TLW	TLW
SR-90	98.300	82.800	80.600	53.200	19.200	14.700
ZR-95	1600.000	1480.000	1350.000	945.000	328.000	251.000
CE-144	1880.000	1700.000	1650.000	1210.000	383.000	328.000
PB-210	0.897	0.920	0.813A	1.007	1.181	1.254
PO-210	0.498	0.333B	0.380A	0.405A	0.258A	0.317A
PU-238	0.378	0.223	0.692 ?	0.136	0.042	0.043
PU-239	1.926	1.477	0.718 ?	0.959	0.314	0.280

A:COUNTING ERROR IS 20-50 PERCENT
B:COUNTING ERROR IS 51-100 PERCENT
?:DATA SUSPECT

*:NOT DETECTABLE

TABLE 3B

RADIOCHEMICAL ANALYSIS OF JULY 1969 COMPOSITES

15.2 KM

SAMPLE NO.	2462	2463	2464	2465	2335A	2466
COMPOSED OF:	1/2:2244 2317 2318	1/2:2241 2242 2243	1/2:2229 2230 2275 2278	1/2:2231 2232 2233	1/2:2335	1/2:2332 2333 2334
MIDPOINT OF:						
COLLECTION						
DATE	7/25/69	7/27/69	7/25/69	7/23/69	7/24/69	7/24/69
LAT.	29N-21N	21N-12N	12N- 1N	1N-11S	15S-20S	20S-29S
LONG.	94W- 86W	86W- 81W	81W- 79W	81W- 78W	75W- 73W	73W- 69W
VOL. OF AIR (100 SCM)	10.730	9.570	11.680	11.280	5.000	10.000

PC/100 SCM

LAB:	TLW	TLW	TLW	TLW	TLW	TLW
SR-90	9.891	4.293	2.362	1.206	2.429	9.514
ZR-95	159.000	76.400	34.700	14.500	18.500	61.600
CE-144	200.000	98.300	41.800	19.700	42.300	144.000
PB-210	1.162	1.585	0.924	0.720		1.058
PO-210	0.337A	0.283A	0.157A	*		0.436A
PU-238	0.032	0.014	0.008A	0.003B	0.015A	0.059
PU-239	0.192	0.078	0.025	0.018	0.038	0.117

A:COUNTING ERROR IS 20-50 PERCENT
B:COUNTING ERROR IS 51-100 PERCENT
?:DATA SUSPECT
*:NOT DETECTABLE

TABLE 3B

RADIOCHEMICAL ANALYSIS OF JULY 1969 COMPOSITES

15.2 KM

SAMPLE NO.	2352A	2467	2468	2469
COMPOSED OF:	1/2:2352	1/2:2378 2379	1/2:2376 2377	1/2:2374 2375
MIDPOINT OF:				
COLLECTION				
DATE	7/25/69	7/23/69	7/23/69	7/23/69
LAT.	29S-33S	33S-40S	40S-46S	46S-51S
LONG.	69W- 68W	69W- 68W	68W- 67W	67W- 67W
VOL. OF AIR (100 SCM)	3.390	7.920	6.060	4.420

PC/100 SCM

LAB:	TLW	TLW	TLW	TLW
SR-90	54.600	22.100	94.100	135.000
ZR-95	259.000	109.000	491.000	682.000
CE-144	876.000	322.000	1550.000	2000.000
PB-210		0.905	0.678	0.876
PO-210		0.424A	0.436A	0.289B
PU-238	0.356	0.136	0.625	0.921
PU-239	0.607	0.229	1.067	1.546

A:COUNTING ERROR IS 20-50 PERCENT
B:COUNTING ERROR IS 51-100 PERCENT
?:DATA SUSPECT

*:NOT DETECTABLE

TABLE 3B

RADIOCHEMICAL ANALYSIS OF JULY 1969 COMPOSITES

13.7 KM

SAMPLE NO.	2470	2286A	2471	2369A	2472	2473
COMPOSED OF:	1/2:2380 2381 2382 2383	1/2:2286	1/2:2287 2288 2289	1/2:2369	1/2:2370 2371	1/2:2372 2373
MIDPOINT OF:						
COLLECTION						
DATE	7/25/69	7/24/69	7/24/69	7/23/69	7/23/69	7/23/69
LAT.	61N-50N	50N-47N	47N-41N	37S-40S	40S-46S	46S-51S
LONG.	138W-125W	125W-121W	121W-111W	69W- 68W	68W- 67W	67W- 67W
VOL. OF AIR (100 SCM)	13.380	4.250	10.770	3.600	6.710	5.440

PC/100 SCM

LAB:	TLW	TLW	TLW	TLW	TLW	TLW
SR-90	62.300	9.612	3.319	9.979	18.700	52.800
ZR-95	1030.000	166.000	56.400	53.700	101.000	257.000
CE-144	1240.000	222.000	71.200	151.000	307.000	750.000
PB-210	0.985		1.081		0.900	0.876
PO-210	0.441		0.141B		0.378A	0.479A
PU-238	0.149	0.028A	0.012A	0.054	0.142	0.334
PU-239	1.036	0.193	0.061	0.113	0.244	0.584

A:COUNTING ERROR IS 20-50 PERCENT
B:COUNTING ERROR IS 51-100 PERCENT
?:DATA SUSPECT
*:NOT DETECTABLE

TABL

TOTAL GAMMA AND ZR-95 CONCE

ALTITUDE

SAMPLE NO.	2747	2748	274
FLIGHT NO.	288	288	28
DATE	10/13/69	10/13/69	10/13
TIME	0008-0044	0044-0117	0117-0
LAT.	75N-71N	71N-68N	68N-6
LONG.	143W-143W	144W-143W	146W-1
VOL. OF AIR (100 SCM)	2.90	2.70	2.5
GROSS GAMMA/ M/100 SCM	466.	48500.	23600
COUNT DATE	12/05/69	12/05/69	12/05
			PC/1
ZR-95	163	18400	8160

A:COUNTING ERROR IS 20-50 PERCENT

B:COUNTING ERROR IS 51-100 PERCENT

?:DATA SUSPECT

*:NOT DE

SAMP
FLIG
DATE
TI
LA
LO
VOL.
(100
GROS
M/10
COUN

ZR-95

A:COU
B:COU
?:DAT

SAMPLE NO.	
FLIGHT NO.	
DATE	1
TIME	20
LAT.	4
LONG.	11
VOL. OF AIR (100 SCM)	
GROSS GAMMA/ M/100 SCM	4
COUNT DATE	1.
ZR-95	1

A:COUNTING ERROR
B:COUNTING ERROR
?:DATA SUSPECT

TABLE 3C
TOTAL GAMMA AND ZR-95 CONCENTRATIONS IN OCTOBER 1969

ALTITUDE 19.2 KM

SAMPLE NO.	2511	2510	2637	2638	2639	2640
FLIGHT NO.	293	293	291	291	291	291
DATE	10/13/69	10/13/69	10/16/69	10/16/69	10/16/69	10/16/69
TIME	1921-1952	1855-1921	1723-1759	1759-1832	1832-1901	1901-1929
LAT.	29N-26N	26N-24N	24N-21N	21N-18N	18N-15N	15N-12N
LONG.	94W- 91W	91W- 89W	89W- 86W	86W- 84W	84W- 82W	82W- 81W
VOL. OF AIR (100 SCM)	2.82	2.36	3.38	3.08	2.71	2.65
GROSS GAMMA/ M/100 SCM	979.	1120.	1060.	990.	1210.	1020.
COUNT DATE	12/01/69	11/12/69	11/19/69	11/19/69	11/19/69	11/19/69
			PC/100 SCM			
ZR-95	267	244	239	223	291	246

A:COUNTING ERROR IS 20-50 PERCENT
B:COUNTING ERROR IS 51-100 PERCENT
?:DATA SUSPECT

*:NOT DETECTABLE

TABLE 3C
TOTAL GAMMA AND ZR-95 CONCENTRATIONS IN OCTOBER 1969

ALTITUDE 19.2 KM

SAMPLE NO.	2641	2740	2739	2738	2737	2736
FLIGHT NO.	291	291	291	291	291	291
DATE	10/16/69	10/13/69	10/13/69	10/13/69	10/13/69	10/13/69
TIME	1929-2000	1850-1922	1815-1850	1740-1815	1703-1740	1626-1703
LAT.	12N- 9N	9N- 5N	5N- 1N	1N- 3S	3S- 7S	7S-11S
LONG.	81W- 79W	80W- 79W	80W- 80W	81W- 80W	81W- 80W	80W- 78W
VOL. OF AIR (100 SCM)	2.93	2.90	3.24	3.24	3.38	3.51
GROSS GAMMA/ M/100 SCM	809.	772.	639.	562.	648.	641.
COUNT DATE	11/19/69	12/04/69	11/23/69	11/22/69	11/22/69	11/22/69
			PC/100 SCM			
ZR-95	202	215	153	135	140	116

A:COUNTING ERROR IS 20-50 PERCENT
B:COUNTING ERROR IS 51-100 PERCENT
?:DATA SUSPECT

*:NOT DETECTABLE

TABLE 3C
TOTAL GAMMA AND ZR-95 CONCENTRATIONS IN OCTOBER 1969

ALTITUDE 19.2 KM

SAMPLE NO.	2615	2616	2617	2618	2619	2598
FLIGHT NO.	286	286	286	286	286	289
DATE	10/15/69	10/15/69	10/15/69	10/15/69	10/15/69	10/14/69
TIME	1552-1644	1644-1712	1712-1726	1726-1803	1803-1840	1852-1925
LAT.	15S-20S	20S-23S	23S-26S	26S-29S	29S-33S	33S-37S
LONG.	76W- 73W	73W- 72W	72W- 71W	71W- 69W	69W- 68W	69W- 68W
VOL. OF AIR (100 SCM)	4.86	2.70	1.32	3.55	3.44	3.02
GROSS GAMMA/ M/100 SCM	844.	685.	1230.	625.	721.	821.
COUNT DATE	11/18/69	11/18/69	11/18/69	11/18/69	11/18/69	11/17/69
			PC/100 SCM			
ZR-95	151	123	210	107	115	137

A:COUNTING ERROR IS 20-50 PERCENT
B:COUNTING ERROR IS 51-100 PERCENT
?:DATA SUSPECT

*:NOT DETECTABLE

TABLE

GAMMA AND ZR-95 CONCEN

		ALTITUDE	
SAMPLE NO.	2597	2596	2595
FLIGHT NO.	289	289	289
DATE	10/14/	10/14/69	10/14/
TIME	1825-18	1800-1825	1735-18
LAT.	37S-40	40S-43S	43S-46
LONG.	69W- 6	68W- 67W	67W- 6
VOL. OF AIR (100 SCM)	2.40	2.06	2.06
GROSS GAMMA/ M/100 SCM	729.	1040.	966.
COUNT DATE	11/17/	11/17/69	11/17/
			PC/10
ZR-95	115	177	157

A:COUNTING ERROR IS 2 PERCENT

B:COUNTING ERROR IS 5 0 PERCENT

?:DATA SUSPECT

*:NOT DET

TABLE 3C
TOTAL GAMMA AND ZR-95 CONCENTRATIONS IN OCTOBER 1969

ALTITUDE 18.3 KM

SAMPLE NO.	2483	2505	2506	2507	2508	2509
FLIGHT NO.	293	293	293	293	293	293
DATE	10/16/69	10/13/69	10/13/69	10/13/69	10/13/69	10/13/69
TIME	1926-2001	1637-1642	1642-1718	1718-1747	1747-1826	1826-1848
LAT.	34N-33N	33N-33N	33N-31N	31N-29N	29N-26N	26N-24N
LONG.	106W-102W	102W-102W	102W- 98W	98W- 94W	94W- 91W	91W- 89W
VOL. OF AIR (100 SCM)	3.64	0.54	3.90	3.14	4.23	2.38
GROSS GAMMA/ M/100 SCM	4070.	2440.	1030.	1060.	1030.	1230.
COUNT DATE	12/05/69	11/12/69	11/12/69	11/12/69	11/12/69	11/12/69
			PC/100 SCM			
ZR-95	966	424	238	252	231	293

A:COUNTING ERROR IS 20-50 PERCENT
B:COUNTING ERROR IS 51-100 PERCENT
?:DATA SUSPECT

*:NOT DETECTABLE

TA

TOTAL GAMMA AND ZR-95 CON

ALTITU

SAMPLE NO.	2636	2635	2
FLIGHT NO.	291	291	
DATE	10/16/69	10/16/69	10/
TIME	1645-1715	1613-1645	1545
LAT.	24N-21N	21N-18N	18N
LONG.	89W- 86W	86W- 84W	84W
VOL. OF AIR (100 SCM)	3.53	3.77	3
GROSS GAMMA/ M/100 SCM	980.	833.	11
COUNT DATE	11/19/69	11/19/69	11/
ZR-95	249	196	PC 2

A:COUNTING ERROR IS 20-50 PERCENT
B:COUNTING ERROR IS 51-100 PERCENT
?:DATA SUSPECT

*:NOT

TABLE 3C

TOTAL GAMMA AND ZR-95 CONCENTRATIONS IN OCTOBER 1969

ALTITUDE 18.3 KM

SAMPLE NO.	2732	2733	2734	2603	2735	2604
FLIGHT NO.	291	291	291	289	291	289
DATE	10/13/69	10/13/69	10/13/69	10/12/69	10/13/69	10/12/69
TIME	1352-1426	1426-1503	1503-1542	1551-1631	1542-1619	1631-1708
LAT.	5N- 1N	1N- 3S	3S- 7S	7S-11S	7S-11S	11S-15S
LONG.	80W- 80W	81W- 80W	81W- 80W	80W- 78W	80W- 78W	78W- 76W
VOL. OF AIR (100 SCM)	4.02	4.26	4.49	4.78	4.31	4.42
GROSS GAMMA/ M/100 SCM	463.	404.	419.	404.	457.	493.
COUNT DATE	11/22/69	11/22/69	11/22/69	11/17/69	11/22/69	11/17/69
ZR-95	113	89	PC/100 SCM 91	77	85	84

A:COUNTING ERROR IS 20-50 PERCENT
B:COUNTING ERROR IS 51-100 PERCENT
?:DATA SUSPECT

*:NOT DETECTABLE

TOTAL GAMMA AND ZR-95 CO

ALTIT

SAMPLE NO.	2605	2614	
FLIGHT NO.	289	286	
DATE	10/12/69	10/15/69	10
TIME	1708-1756	1458-1541	1756
LAT.	15S-20S	14S-20S	20
LONG.	76W- 74W	75W- 73W	74
VOL. OF AIR (100 SCM)	5.62	5.17	
GROSS GAMMA/ M/100 SCM	826.	584.	
COUNT DATE	11/17/69	11/18/69	11
ZR-95	151	102	

A:COUNTING ERROR IS 20-50 PERCENT
B:COUNTING ERROR IS 51-100 PERCENT
?:DATA SUSPECT

*:NOT

TABLE 3

TOTAL GAMMA AND ZR-95 CONCENTRATIONS IN OCTOBER 1969

ALTITUDE 18M

SAMPLE NO.	2608	2611	2609	2563
FLIGHT NO.	289	286	289	289
DATE	10/12/69	10/15/69	10/12/69	10/15/69
TIME	1853-1919	1338-1405	1919-1941	1633-1706
LAT.	26S-29S	26S-29S	29S-32S	29S-33S
LONG.	71W- 69W	71W- 69W	69W- 68W	69W- 58W
VOL. OF AIR (100 SCM)	2.93	2.99	2.48	3.81
GROSS GAMMA/ M/100 SCM	570.	632.	5.	362.
COUNT DATE	11/18/69	11/18/69	11/18/69	12/01/69
ZR-95	112	107	PC/100 SCM *	63

A:COUNTING ERROR IS 20-50 PERCENT
B:COUNTING ERROR IS 51-100 PERCENT
?:DATA SUSPECT

*:NOT DETECTA

TOTAL GA

SAMPLE NO.	2746	
FLIGHT NO.	288	
DATE	10/13/69	1
TIME	2331-0004	23
LAT.	75N-71N	7
LONG.	143W-143W	14
VOL. OF AIR (100 SCM)	4.81	
GROSS GAMMA/ M/100 SCM	1000.	
COUNT DATE	11/22/69	1

ZR-95	432

A:COUNTING ERROR IS 20-50 PERCE
B:COUNTING ERROR IS 51-100 PERC
?:DATA SUSPECT

TABLE 3C

TOTAL GAMMA AND ZR-95 CONCENTRATIONS IN OCTOBER 1969

ALTITUDE 16.8 KM

SAMPLE NO.	2758	2759	2493	2492	2491	2490
FLIGHT NO.	296	296	292	292	292	292
DATE	10/14/69	10/14/69	10/17/69	10/17/69	10/17/69	10/17/69
TIME	2105-2135	2135-2210	1743-1820	1714-1743	1645-1714	1619-1645
LAT.	56N-53N	53N-50N	50N-47N	47N-45N	45N-43N	43N-41N
LONG.	132W-129W	129W-125W	125W-121W	121W-117W	117W-114W	114W-111W
VOL. OF AIR (100 SCM)	4.28	4.99	5.28	4.14	4.16	3.69
GROSS GAMMA/ M/100 SCM	170000.	86200.	6420.	1270.	1250.	1170.
COUNT DATE	12/05/69	12/05/69	11/12/69	11/12/69	11/12/69	11/12/69
ZR-95	57700	33100	PC/100 SCM 1320	471	462	451

A:COUNTING ERROR IS 20-50 PERCENT
B:COUNTING ERROR IS 51-100 PERCENT
?:DATA SUSPECT

*:NOT DETECTABLE

TABLE 3C
TOTAL GAMMA AND ZR-95 CONCENTRATIONS IN OCTOBER 1969

ALTITUDE 16.8 KM

SAMPLE NO.	2489	2488	2482	2549	2548	2547
FLIGHT NO.	292	292	293	298	298	298
DATE	10/17/69	10/17/69	10/16/69	10/14/69	10/14/69	10/14/69
TIME	1555-1619	1534-1555	1847-1919	2051-2130	2016-2051	1945-2016
LAT.	41N-39N	39N-36N	39N-35N	35N-33N	33N-31N	31N-29N
LONG.	111W-108W	108W-108W	108W-107W	106W-102W	102W- 98W	98W- 94W
VOL. OF AIR (100 SCM)	3.49	3.27	4.62	6.00	5.65	5.03
GROSS GAMMA/ M/100 SCM	1280.	642.	939.	930.	1320.	2370.
COUNT DATE	11/12/69	11/12/69	11/10/69	11/14/69	11/14/69	11/14/69
			PC/100 SCM			
ZR-95	263	144	183	170	205	323

A:COUNTING ERROR IS 20-50 PERCENT
B:COUNTING ERROR IS 51-100 PERCENT
?:DATA SUSPECT

*:NOT DETECTABLE

SAMPLE NO.	
FLIGHT NO.	
DATE	10
TIME	190
LAT.	29
LONG.	94
VOL. OF AIR (100 SCM)	
GROSS GAMMA/ M/100 SCM	2
COUNT DATE	11
ZR-95	3

A:COUNTING ERROR I
B:COUNTING ERROR I
?:DATA SUSPECT

TABLE C

TOTAL GAMMA AND ZR-95 CONCENTRATIONS IN OCTOBER 1969

ALTITUDE .8 KM

SAMPLE NO.	2730	2652	2715	2651	2
FLIGHT NO.	289	286	291	286	
DATE	10/17/69	10/16/69	10/13/	10/16/69	10/
TIME	1704-1733	1933-1955	1907-19	1859-1933	1830
LAT.	12N- 9N	8N- 5N	9N- 5	5N- 1N	5N
LONG.	81W- 79W	80W- 79W	80W- 7	80W- 80W	80W
VOL. OF AIR (100 SCM)	4.54	3.50	5.74	5.41	6
GROSS GAMMA/ M/100 SCM	405.	160.	103.	99.	
COUNT DATE	11/21/69	11/21/69	11/22/	11/21/69	11/
ZR-95	87	35	PC/10 22	CM 19	

A:COUNTING ERROR IS 20-50 PERCENT
B:COUNTING ERROR IS 51-100 PERCENT
?:DATA SUSPECT

*:NOT DETE ABLE

TABLE 3C

TOTAL GAMMA AND ZR-95 CONCENTRATIONS IN OCTOBER 1969

ALTITUDE 16.8 KM

SAMPLE NO.	2713	2649	2712	2648	
FLIGHT NO.	291	286	291	286	
DATE	10/13/69	10/16/69	10/13/69	10/16/69	10/
TIME	1752-1830	1746-1824	1714-1752	1657-1746	1626
LAT.	1N- 3S	3S- 7S	3S- 7S	7S-12S	7S
LONG.	81W- 80W	81W- 80W	81W- 80W	80W- 78W	80W
VOL. OF AIR (100 SCM)	6.43	6.01	6.55	7.93	7
GROSS GAMMA/ M/100 SCM	92.	290.	86.	60.	1
COUNT DATE	11/22/69	11/21/69	11/22/69	11/21/69	11/
ZR-95	18	47	PC/100 SCM 16	10	2

A:COUNTING ERROR IS 20-50 PERCENT
B:COUNTING ERROR IS 51-100 PERCENT
?:DATA SUSPECT

*:NOT DETECTABLE

TABLE 3C
TOTAL GAMMA AND ZR-95 CONCENTRATIONS IN OCTOBER 1969

ALTITUDE 16.8 KM

SAMPLE NO.	2582	2646	2583	2645	2584	2644
FLIGHT NO.	289	286	289	286	289	286
DATE	10/13/69	10/16/69	10/13/69	10/16/69	10/13/69	10/16/69
TIME	1636-1727	1538-1628	1727-1753	1509-1538	1753-1820	1439-1509
LAT.	15S-20S	15S-20S	20S-23S	20S-23S	23S-26S	23S-26S
LONG.	76W- 73W	77W- 74W	73W- 72W	74W- 73W	72W- 71W	73W- 71W
VOL. OF AIR (100 SCM)	8.31	8.15	4.26	4.80	4.35	4.83
GROSS GAMMA/ M/100 SCM	91.	15.	55.	42.	80.	88.
COUNT DATE	11/15/69	11/21/69	11/15/69	11/21/69	11/15/69	11/21/69
			PC/100 SCM			
ZR-95	15	67	9	4	13	10

A:COUNTING ERROR IS 20-50 PERCENT
B:COUNTING ERROR IS 51-100 PERCENT
?:DATA SUSPECT

*:NOT DETECTABLE

TABLE 3C

TOTAL GAMMA AND ZR-95 CONCENTRATIONS IN C

ALTITUDE 16.8 KM

SAMPLE NO.	2585	2643	2586	256
FLIGHT NO.	289	286	289	28
DATE	10/13/69	10/16/69	10/13/69	10/15
TIME	1820-1848	1407-1439	1848-1923	1525-1
LAT.	26S-29S	26S-29S	29S-33S	33S-3
LONG.	71W- 70W	71W- 69W	70W- 69W	69W-
VOL. OF AIR (100 SCM)	4.45	5.01	5.57	5.4
GROSS GAMMA/ M/100 SCM	153.	147.	294.	651.
COUNT DATE	11/17/69	11/21/69	11/17/69	12/01/
ZR-95	26	25	PC/100 SCM 52	119

969

2588
289
10/14/
1431-15
37S-40
69W- 6
4.12

944.

11/17/

158

A:COUNTING ERROR IS 20-50 PERCENT
B:COUNTING ERROR IS 51-100 PERCENT
?:DATA SUSPECT

*:NOT DETECTABLE

TABLE 3C
TOTAL GAMMA AND ZR-95 CONCENTRATIONS IN OCTOBER 1969

ALTITUDE 16.8 KM

SAMPLE NO.	2590	2591	2592
FLIGHT NO.	289	289	289
DATE	10/14/69	10/14/69	10/14/69
TIME	1525-1551	1551-1617	1618-1634
LAT.	43S-46S	46S-49S	49S-51S
LONG.	67W- 67W	67W- 67W	67W- 67W
VOL. OF AIR (100 SCM)	3.54	3.54	2.18
GROSS GAMMA/ M/100 SCM	1040.	1100.	1070.
COUNT DATE	11/17/69	11/17/69	11/17/69
			PC/100 SCM
ZR-95	178	186	184

A:COUNTING ERROR IS 20-50 PERCENT
B:COUNTING ERROR IS 51-100 PERCENT
?:DATA SUSPECT

*:NOT DETECTABLE

TABLE 3C
TOTAL GAMMA AND ZR-95 CONCENTRATIONS IN OCTOBER 1969

ALTITUDE 15.2 KM

SAMPLE NO.	2772	2773	2774	2790	2789	2788
FLIGHT NO.	296	296	296	288	288	288
DATE	10/13/69	10/13/69	10/13/69	10/14/69	10/14/69	10/14/69
TIME	2224-2302	2302-2330	2330-2359	0047-0125	0028-0047	2359-0028
LAT.	75N-71N	71N-68N	68N-65N	65N-61N	61N-59N	59N-56N
LONG.	143W-143W	144W-143W	146W-144W	144W-139W	139W-136W	136W-132W
VOL. OF AIR (100 SCM)	7.31	5.44	5.50	7.52	3.84	5.84
GROSS GAMMA/ M/100 SCM	1420.	5990.	2220.	1640.	654.	1280.
COUNT DATE	11/15/69	11/15/69	11/15/69	11/15/69	11/21/69	11/15/69
			PC/100 SCM			
ZR-95	378	1400	621	424	216	334

A:COUNTING ERROR IS 20-50 PERCENT
B:COUNTING ERROR IS 51-100 PERCENT
?:DATA SUSPECT

*:NOT DETECTABLE

TABLE 3C

AL GAMMA AND ZR-95 CONCENTRATIONS IN

ALTITUDE 15.2 KM

SAMPLE NO.	27	2786	2533	2
FLIGHT NO.	2	288	293	
DATE	10/1	10/14/69	10/14/69	10/
TIME	2328-	2255-2328	1859-1941	1827-
LAT.	56N-	53N-50N	50N-47N	47N-
LONG.	132W-	129W-125W	125W-121W	121W-
VOL. OF AIR (100 SCM)	6.	6.33	8.13	5.
GROSS GAMMA/ M/100 SCM	282	1190.	5410.	30
COUNT DATE	12/0	11/15/69	11/13/69	11/
		PC/100 SCM		
ZR-95	99	472	1100	8

A:COUNTING ERROR IS 0 PERCENT *:NOT DETECTABLE

B:COUNTING ERROR IS 00 PERCENT

?:DATA SUSPECT

TABLE 3C

TOTAL GAMMA AND ZR-95 CONCENTRATIONS IN OCTOBER 1969

ALTITUDE 15.2 KM

SAMPLE NO.	2529	2481	2480	2486	2541	2542
FLIGHT NO.	293	293	293	292	298	298
DATE	10/14/69	10/16/69	10/16/69	10/15/69	10/14/69	10/14/69
TIME	1705-1731	1810-1843	1702-1749	1659-1742	1635-1710	1710-1740
LAT.	41N-39N	39N-36N	35N-33N	35N-33N	33N-31N	31N-29N
LONG.	111W-109W	108W-107W	106W-102W	106W-102W	102W- 98W	98W- 94W
VOL. OF AIR (100 SCM)	4.96	6.90	9.89	9.39	7.79	6.70
GROSS GAMMA/ M/100 SCM	381.	306.	138.	301.	146.	28.
COUNT DATE	11/13/69	11/10/69	11/10/69	11/12/69	11/14/69	11/14/69
			PC/100 SCM			
ZR-95	69	65	28	64	20	5

A:COUNTING ERROR IS 20-50 PERCENT
B:COUNTING ERROR IS 51-100 PERCENT
?:DATA SUSPECT

*:NOT DETECTABLE

S
F
D

V
C
G
M
C

ZR

A:
B:
?:

TABLE 3C

TOTAL GAMMA AND ZR-95 CONCENTRATIO

ALTITUDE 15.2 K

SAMPLE NO.	2716	2726	2727
FLIGHT NO.	291	289	289
DATE	10/15/69	10/17/69	10/17/69
TIME	1750-1807	1440-1512	1512-1548
LAT.	12N-10N	12N- 9N	9N- 5N
LONG.	81W- 80W	81W- 79W	79W-- 79W
VOL. OF AIR (100 SCM)	3.77	6.90	7.81
GROSS GAMMA/ M/100 SCM	13.	30.	11.
COUNT DATE	11/22/69	12/05/69	11/23/69
ZR-95	2	5	PC/100 SCM 2

A:COUNTING ERROR IS 20-50 PERCENT
B:COUNTING ERROR IS 51-100 PERCENT
?:DATA SUSPECT

*:NOT DETECTABLE

SAMPLE
FLIGHT
DATE
TIME
LAT.
LONG.
VOL. OF
(100 SC
GROSS G
M/100 S
COUNT D

ZR-95

A:COUNT
B:COUNT
?:DATA

TAB

TOTAL GAMMA AND ZR-95 CONC

			ALTITUD
SAMPLE NO.	2630	2629	26
FLIGHT NO.	286	286	2
DATE	10/14/69	10/14/69	10/1
TIME	1817-1852	1747-1816	1722-
LAT.	33S-37S	37S-40S	40S-
LONG.	69W- 68W	69W- 68W	68W-
VOL. OF AIR (100 SCM)	6.75	5.59	4.
GROSS GAMMA/ M/100 SCM	344.	660.	77
COUNT DATE	11/19/69	11/19/69	11/19
ZR-95	63	115	PC/1 133

A:COUNTING ERROR IS 20-50 PERCENT
B:COUNTING ERROR IS 51-100 PERCENT
?:DATA SUSPECT

*:NOT DE

TOTAL GA

SAMPLE NO.	2782	
FLIGHT NO.	288	
DATE	10/14/69	
TIME	2032-2058	2
LAT.	61N-59N	
LONG.	139W-136W	1
VOL. OF AIR (100 SCM)	6.25	
GROSS GAMMA/ M/100 SCM	800.	
COUNT DATE	11/21/69	

ZR-95	224

A:COUNTING ERROR IS 20-50 PER
B:COUNTING ERROR IS 51-100 PE
?:DATA SUSPECT

SAMPLE NO.	253
FLIGHT NO.	29
DATE	10/14
TIME	2052-2
LAT.	45N-4
LONG.	117W-1
VOL. OF AIR (100 SCM)	6.2
GROSS GAMMA/ M/100 SCM	677
COUNT DATE	11/13

ZR-95	271

A:COUNTING ERROR IS 2
B:COUNTING ERROR IS 5
?:DATA SUSPECT

TABLE 3C
TOTAL GAMMA AND ZR-95 CONCENTRATIONS IN OCTOBER 1969

ALTITUDE 13.7 KM

SAMPLE NO.	2623	2624
FLIGHT NO.	286	286
DATE	10/14/69	10/14/69
TIME	1524-1551	1552-1610
LAT.	46S-49S	49S-51S
LONG.	67W- 67W	67W- 67W
VOL. OF AIR (100 SCM)	6.16	3.96
GROSS GAMMA/ M/100 SCM	515.	530.
COUNT DATE	11/18/69	11/18/69

PC/100 SCM

ZR-95	83	89

A:COUNTING ERROR IS 20-50 PERCENT
B:COUNTING ERROR IS 51-100 PERCENT
?:DATA SUSPECT

*:NOT DETECTABLE

TABLE 3C

TOTAL GAMMA AND ZR-95 CONCENTRATIONS IN OCTOBER 1969

ALTITUDE 12.2 KM

SAMPLE NO	2771	2770	2769
FLIGHT NO	296	296	296
DATE	10/13/69	10/13/69	10/13/69
TIME	2139-2218	2111-2139	2044-2111
LAT.	75N-71N	71N-68N	68N-65N
LONG.	143W-143W	144W-143W	146W-144W
VOL. OF A (100 SCM)	10.72	7.70	7.79
GROSS GAM M/100 SCM	534.	210.	263.
COUNT DATE	11/15/69	11/22/69	11/22/69
ZR-95	108	44	PC/100 SCM 51

A:COUNTING ROR IS 20-50 PERCENT

B:COUNTING ROR IS 51-100 PERCENT

?:DATA SUS T

*:NOT DETECTABLE

Table 3d

QUALITY CONTROL RESULTS

Report Date	Sample No. T	Reference Date		Sr-90	Zr-95	Ce-144	Pb-210	Po-210	Pu-238	Pu-239
Standards				dpm ± % Standard Deviation						
3/70	2477	7/25/69	added	3.26×10^3	1020	661	6.78	6.78	2.96	4.10
			found	$3.36 \times 10^3 \pm 1$	891±4	701±3	7.77±31	7.07±4	2.96±3	4.46±2
			% deviation	+3.1	-13	+6.0	+15	+4.3	0	+8.8
"	2478	7/27/69	added	3.91×10^3	891	560	9.76	9.76	2.96	3.49
			found	$3.42 \times 10^3 \pm 1$	835±4	607±2	10.4±19	11.1±5	2.56±5	3.63±4
			% deviation	+12	-6.3	+8.4	+6.6	+14	-4.8	+4.0
		Average % deviation		+7.5	-9.6	+7.2	+11	+9.2	-2.4	+6.4
Blanks				dpm ± % Standard Deviation						
2/70	2250A	7/27/69		*	*	2.99±69			*	*
"	2301A	7/23/69		*	2.74±60	3.08±19			*	*
Duplicates				pCi/100 SCM						
	2446			97.7±1	1390±1	1790±1	0.569±25	0.295±49	0.452±5	1.73±3
	2475			103±3	1470±1	2000±1	0.551±36	0.388±52	0.525±7	1.86±4
	% deviation about the average			±5.3	±5.6	+11	±3.2	±27	±15	±7.2
	2458			82.8±1	1480±2	1700±1	0.920±18	0.333±51	0.223±8	1.48±4
	2476			80.6±2	1350±1	1650±1	0.813±22	0.380±48	0.692±4?	0.718±4?
	% deviation about the average			±2.7	±9.2	±3.0	±12	±13		
	Average % deviation			±4.0	±7.4	±7.0	±7.6	±20		

? Data suspect

High Altitude Balloon Sampling Program

by P. W. Krey (HASL)

In HASL-217, the analyses of all high altitude balloon samples collected during 1968 were summarized. Unfortunately three samples collected in October 1968 at San Angelo, Texas were reported as having been flown in September. This error has been corrected in the accompanying tables which cover both the September and October flights made at San Angelo. None of the radiochemical data has been changed - only the collection dates.

STRATOSPHERIC RADIOI

BALLOON SAMPLES COLI
LATITUDE, 31N SAN A

ALTITUDE (KM)
FLIGHT DAY
HASL NUMBER
COLLECTION UNIT
ANALYTICAL LABORATOR

GROSS GAMMA (CPM/KSC

IRON-55
STRONTIUM-89
STRONTIUM-90
ZIRCONIUM-95
CERIUM-144
POLONIUM-210
PLUTONIUM-238
PLUTONIUM-239

A: One Standard Dev
B: One Standard Dev
*: Standard Deviati
‡: Gross Gamma Coun

Table 4

STRATOSPHERIC RADIONUCLIDE CONCENTRATIONS

BALLOON SAMPLES COLLECTED DURING SEPTEMBER 1968
LATITUDE, 31N SAN ANGELO, TEXAS

ALTITUDE (KM)	32	36	41
FLIGHT DAY	09	07	12
HASL NUMBER	3002	3000	3009
COLLECTION UNIT	AE-1	AE-1	HV3K
ANALYTICAL LABORATORY	TLW	TLW	TLW
GROSS GAMMA (CPM/KSCM)	706.2	776.0#	714.1
		PC/KSCM	
STRONTIUM-89	*	*	
STRONTIUM-90	32.7B	24.0B	61.1A
ZIRCONIUM-95	*	*	
CERIUM-144	65.0A	*	*
POLONIUM-210	*	*	11.5A
PLUTONIUM-238	3.88	2.33B	24.6
PLUTONIUM-239	1.06A	*	.792B

A: One Standard Deviation of Counting Error is 20% to 50% of Count.
B: One Standard Deviation of Counting Error is 50% to 100% of Count.
*: Standard Deviation Greater than Data Value.
#: Gross Gamma Count more than Two Weeks After Collection.

STRATOSPHERI

BALLOON SAMP
LATITUDE, 31

ALTITUDE (KM
FLIGHT DAY
HASL NUMBER
COLLECTION U
ANALYTICAL L

GROSS GAMMA

IRON-55

STRONTIUM-89

STRONTIUM-90

ZIRCONIUM-95

CERIUM-144

POLONIUM-210

PLUTONIUM-238

PLUTONIUM-239

A: ONE STANDA
B: ONE STANDA
*: STANDARD D
#: GROSS GAMM

[redacted] and abroad. Some of these are sent to the editors for dissemination in these HASL Quarterly reports. Submitted data are reproduced essentially as received and no interpretation by HASL is attempted.

Page

1. National Radiation Laboratory, Department of Health
   Christchurch, New Zealand
   Environmental Radioactivity in New Zealand

   Quarterly Report for April-June 1969: NRL-F35 — III-2

   Quarterly Report for July-September 1969: NRL-F36 — III-14

2. Department of Scientific and Industrial Research
   The Institute of Nuclear Sciences
   Lower Hutt, New Zealand — III-24

   Radioisotopes in Rainwater:
   January - April 1968
   May - August 1968
   September - December 1968

3. Radiological Physics Division
   Argonne National Laboratory
   Cesium-137 in Various Chicago Foods (Coll. Month January 1970)
   by S. S. Brar and D. M. Nelson — III-28

4. EURATOM Joint Nuclear Research Centre
   Ispra Establishment, Protection Service
   Site Survey and Meteorology Section, Quarterly Report — III-32

REPORT No.
NRL-F 35

DEPARTMENT OF HEALTH

QUARTERLY REPORT

APRIL — JUNE
1969

ENVIRONMENTAL RADIOACTIVITY IN NEW ZEALAND

AND

MEASUREMENTS ON SAMPLES FROM FIJI AND RAROTONGA

NATIONAL RADIATION LABORATORY
P.O. BOX 1456, CHRISTCHURCH, NEW ZEALAND

SYMBOLS UNITS AND EQUIVALENTS

UNITS OF RADIOACTIVITY

Ci	Curie		3.7×10^{10} disintegrations per second
mCi	millicurie	10^{-3} Curies	
pCi	picocurie	10^{-12} Curies	2.22 disintegrations per minute

UNITS OF LENGTH, AREA, VOLUME AND MASS AND THEIR EQUIVALENTS IN THE IMPERIAL SYSTEM

cm	centimetre	0.394 inches
km^2	square kilometre	0.386 square miles
m^3	cubic metre	35.31 cubic feet
litre	litre	0.880 quart
g	gram	0.0353 ounce

NOTES

1. Unless otherwise noted, all times given in this report are New Zealand Standard time i.e. G.M.T. + 12 hours.

2. Radioactive fallout in rain is expressed as:

   (a) Deposition - millicuries per square kilometre (mCi/km^2)

   (b) Concentration - picocuries per litre (pCi/litre)

   $$\text{Concentration (pCi/litre)} = \frac{\text{deposition } (mCi/km^2)}{\text{rainfall (cm)}} \times 100$$

   Multiply mCi/km^2 by 2.59 to obtain mCi/sq. mile.

3. The levels of strontium-90 contamination in food and bone are given in "Strontium Units" i.e. picocuries strontium-90 per gram of calcium .....pCi Sr^{90}/g Ca.

   Similarly caesium-137 results are given as picocuries of caesium-137 per gram of potassium.....pCi Cs^{137}/g K.

   One litre of whole milk contains approximately:

   1.2 g of calcium

   1.4 g of potassium.

CONTENTS

	PAGE
SYMBOLS UNITS AND EQUIVALENTS	1
CONTENTS	2
POTENTIAL HEALTH HAZARD - PERMISSIBLE LEVELS OF RADIOACTIVITY	3
LOCATION OF COLLECTING STATIONS IN NEW ZEALAND FIG. 1	4
GRAPHICAL SUMMARY OF ROUTINE MEASUREMENTS FIG. 2	5
SUMMARY	6

RESULTS OF ROUTINE MONITORING OF FALLOUT DURING FIRST QUARTER 1968

Total Beta Activity of Air Samples, Table 1.	7
Total Beta Activity of Weekly Rainwater Collections, Table 2.	8
Strontium-90 in Rain, Table 3a.	9
Strontium-89 in Rain, Table 3b.	10
Strontium-90 and Caesium-137 in Milk, Table 4.	11

levels is exceedingly small and that levels many times as great would involve a hazard which is small compared to commonly accepted risks of life.

"Permissible levels" of Radioactivity

These levels were derived so as to ensure that the dose to any member of the public arising from the controlled use of radioactive materials does not exceed the Dose Limit recommended by the International Commission on Radiological Protection.

Strontium-90

In Milk: 270 Strontium Units - maintained indefinitely in the milk.

In Bone: 67 Strontium Units.

Caesium-137

In Milk: 7,000 pCi/g K - maintained indefinitely in the milk.

Iodine-131

In Milk: 200 pCi/litre - as an average intake over one year.

Total Beta Activity of Mixed Fission Products Between 10 and 80 Days Old

In Air: 300 pCi/m^3 - for continuous breathing.

In Rainwater: 6,000 pCi/litre - for continuous consumption.

[redacted]

[redacted] collection is performed (e.g. weekly and monthly rainwater collection) the appropriate symbol is shown twice. Collection areas not confined to a single location but extending over part of a province or district are shown thus [redacted] [NAME]

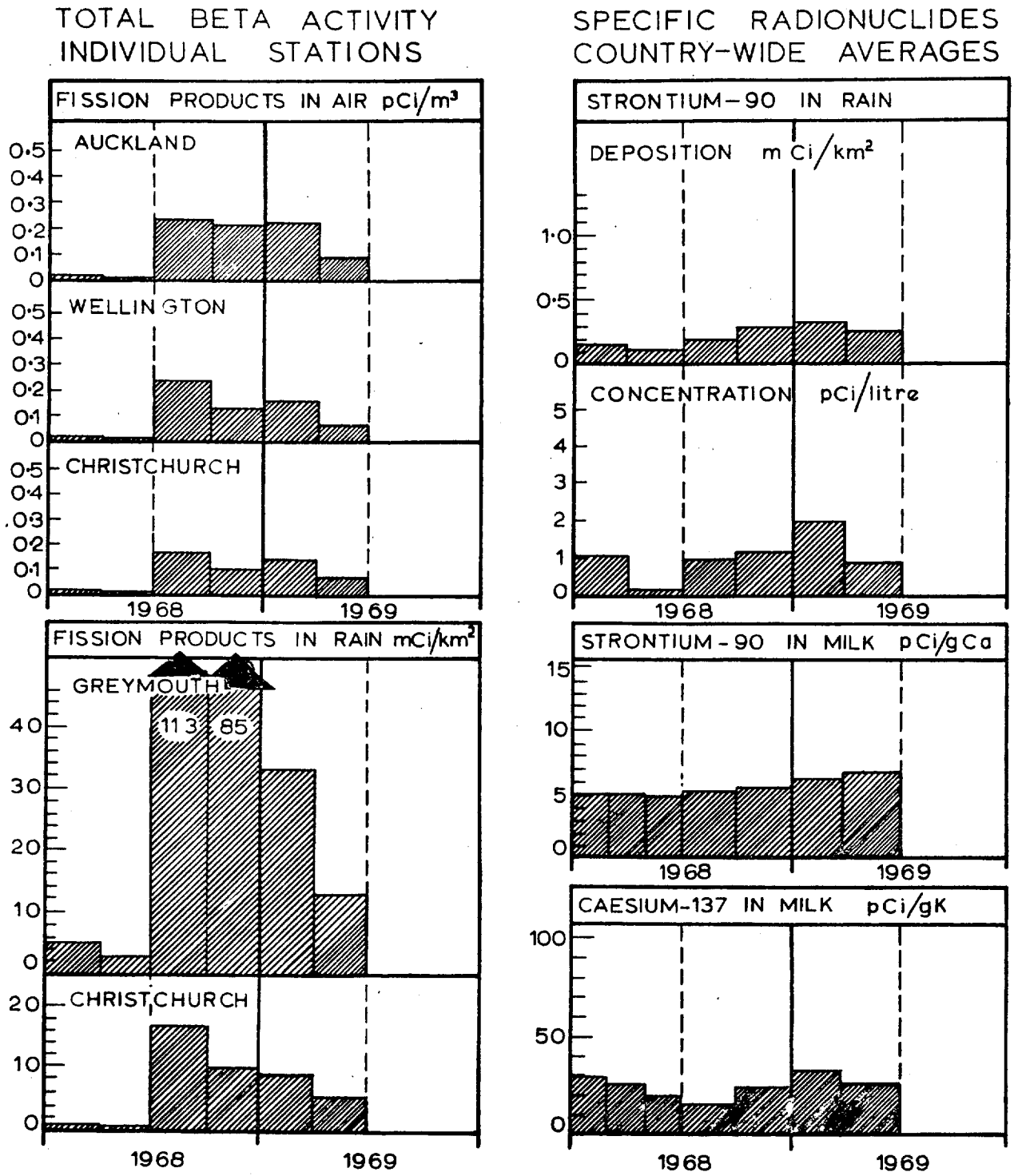

FIG. 2 SUMMARY OF ROUTINE MEASUREMENTS

Greymouth, and 3.4 mCi/km^2 at Christchurch. The levels have steadily decreased since the third quarter 1968. During the second quarters of 1967 and 1968 the highest deposition was also at Greymouth: 4.7 and 2.3 mCi/km^2 respectively.

SPECIFIC RADIONUCLIDES - COUNTRY-WIDE AVERAGES

1. STRONTIUM-90 IN RAIN. The average deposition in rain decreased slightly from 0.34 mCi/km^2 during the first quarter 1969 to 0.27 mCi/km^2 during the second quarter 1969. This level is about one fifth of the highest level previously recorded i.e. during the first quarter 1965.

2. STRONTIUM-89 IN RAIN. The average deposition reached a maximum of 5.1 mCi/km^2 during October 1968, about one month after the conclusion of the 1968 nuclear tests. During the second quarter 1969 levels have been steadily falling: 0.5, 0.4 and 0.2 mCi/km^2 during April, May and June respectively. The previous highest level was 3.5 mCi/km^2 during November 1966.

3. STRONTIUM-90 IN MILK. The average level has increased slightly from 6.3 Strontium Units during the first quarter 1969 to 6.8 Strontium Units during the second quarter 1969. The highest level previously recorded was 15.9 Strontium Units during July-August 1964. The average level for the twelve months ending June 1969 (6.0 Strontium Units) is about 2% of the "permissible level" for the whole population[1].

4. CAESIUM-137 IN MILK. The average level has decreased slightly from 33 pCi/g K during the first quarter 1969 to 27 pCi/g K during the second quarter 1969. The highest level previously recorded was 81 pCi/g K during March-April 1965. The average level for the twelve months ending June 1969 (25 pCi/g K) is less than 0.4% of the "permissible level" for the whole population [1].

[1] SEE POTENTIAL HEALTH HAZARD - PAGE 3.

TABLE 1 TOTAL BETA ACTIVITY OF AIR SAMPLES

In Picocuries per Cubic Metre Four Days after Collection.
Filters changed 3 times each week.

AUCKLAND		WELLINGTON		CHRISTCHURCH	
Date Filter Removed	Total Beta Activity pCi/m^3	Date Filter Removed	Total Beta Activity pCi/m^3	Date Filter Removed	Total Beta Activity pCi/m^3
2.4.69	0.11	4.4.69	0.07	2.4.69	0.08
4.4.69	0.16	7.4.69	0.10	8.4.69	0.09
7.4.69	0.12	9.4.69	N.S.	14.4.69	0.07
9.4.69	0.12	11.4.69	0.06	16.4.69	0.09
11.4.69	0.13	14.4.69	0.15	21.4.69	0.05
14.4.69	0.25	16.4.69	0.07	23.4.69	0.03
16.4.69	0.15	18.4.69	0.12	24.4.69	0.05
18.4.69	0.16	21.4.69	0.02	28.4.69	0.04
21.4.69	0.08	23.4.69	0.08	30.4.69	0.08
23.4.69	0.07	25.4.69	0.06		
25.4.69	0.10	28.4.69	0.05		
28.4.69	0.08	30.4.69	0.11		
30.4.69	0.14				
Average	0.13	Average	0.08	Average	0.06
2.5.69	0.07	2.5.69	0.09	2.5.69	0.05
5.5.69	0.07	5.5.69	N.S.	5.5.69	0.05
7.5.69	0.03	7.5.69	0.07	7.5.69	0.07
9.5.69	0.11	9.5.69	0.04	9.5.69	0.05
12.5.69	0.08	12.5.69	0.06	12.5.69	0.03
14.5.69	0.13	14.5.69	0.11	14.5.69	0.07
16.5.69	0.09	16.5.69	0.13	16.5.69	0.06
19.5.69	0.09	19.5.69	0.06	19.5.69	0.05
21.5.69	0.05	21.5.69	0.10	21.5.69	0.10
23.5.69	<0.01	23.5.69	0.08	23.5.69	0.04
26.5.69	0.08	26.5.69	0.03	26.5.69	<0.01
28.5.69	0.09	28.5.69	0.04	28.5.69	0.02
30.5.69	0.04	30.5.69	0.05	30.5.69	0.03
Average	0.07	Average	0.07	Average	0.05
2.6.69	0.04	2.6.69	0.02	3.6.69	0.04
4.6.69	0.02	4.6.69	0.04	6.6.69	0.06
6.6.69	0.09	6.6.69	0.06	9.6.69	0.04
9.6.69	0.10	9.6.69	0.04	11.6.69	0.03
11.6.69	0.03	11.6.69	0.03	13.6.69	0.05
12.6.69	0.18	13.6.69	0.04	16.6.69	0.02
16.6.69	0.05	16.6.69	0.05	18.6.69	0.04
18.6.69	0.07	18.6.69	0.06	20.6.69	0.03
20.6.69	0.06	20.6.69	0.03	23.6.69	0.02
23.6.69	0.04	23.6.69	0.02	25.6.69	0.05
25.6.69	0.05	25.6.69	0.03	27.6.69	0.03
27.6.69	0.08	27.6.69	0.05	30.6.69	0.03
30.6.69	0.08	30.6.69	0.04		
Average	0.07	Average	0.04	Average	0.04
Quarterly Average	0.09	Quarterly Average	0.06	Quarterly Average	0.06

TABLE 2 TOTAL BETA ACTIVITY OF WEEKLY RAINWATER COLLECTIONS FOUR DAYS AFTER COLLECTION

AT	DATE OF COLLECTION FROM	DATE OF COLLECTION TO	DEPOSITION mCi/km^2	RAINFALL cm	CONCENTRATION pCi/litre
GREYMOUTH	29.3.69	5.4.69	1.5	6.2	
	5.4.69	12.4.69	2.2	5.5	
	12.4.69	19.4.69	1.4	7.8	
	19.4.69	26.4.69	2.0	7.8	
	29.3.69	26.4.69	7.1	27.3	26
	26.4.69	3.5.69	0.2	1.0	
	3.5.69	10.5.69	1.3	2.8	
	10.5.69	17.5.69	0.4	1.0	
	17.5.69	24.5.69	1.6	8.9	
	24.5.69	31.5.69	0.2	0.9	
	26.4.69	31.5.69	3.7	14.6	25
	31.5.69	7.6.69	0.2	0.7	
	7.6.69	14.6.69	<0.1	0.3	
	14.6.69	21.6.69	0.9	7.0	
	21.6.69	28.6.69	0.3	1.5	
	31.5.69	28.6.69	1.5	9.5	16
	2nd QUARTER 1969		12.3	51.4	24
CHRISTCHURCH	28.3.69	3.4.69	0.2	0.2	
	3.4.69	11.4.69	1.5	0.8	
	11.4.69	18.4.69	0.3	<0.1	
	18.4.69	24.4.69	1.2	3.6	
	24.4.69	2.5.69	0.3	1.2	
	28.3.69	2.5.69	3.5	5.9	59
	2.5.69	9.5.69	0.5	1.7	
	9.5.69	16.5.69	<0.1	<0.1	
	16.5.69	23.5.69	0.1	0.7	
	23.5.69	30.5.69	0.3	2.6	
	2.5.69	30.5.69	1.0	5.1	20
	30.5.69	6.6.69	0.1	1.0	
	6.6.69	13.6.69	<0.1	TRACE	
	13.6.69	20.6.69	0.5	0.8	
	20.6.69	27.6.69	0.2	1.5	
	30.5.69	27.6.69	0.9	3.3	27
	2nd QUARTER 1969		5.4	14.3	38

TABLE 3a

STRONTIUM-90 IN RAIN SECOND QUARTER 1969

COLLECTING STATIONS	DEPOSITION mCi/km^2			RAINFALL cm			CONCENTRATION pCi/litre		
	Apr.	May	Jun.	Apr.	May	Jun.	Apr.	May	Jun.
New Zealand									
Kaitaia	0.09	0.14	0.18	12.1	22.0	25.2	0.8	0.6	0.7
Auckland	0.12	0.07	0.12	12.3	11.7	8.7	1.0	0.6	1.4
New Plymouth	0.09	0.05	0.08	11.1	13.4	14.6	0.8	0.4	0.5
Havelock North	0.06	0.03	0.03	7.0	5.1	5.2	0.8	0.6	0.6
Wellington	0.12	0.12	0.05	7.2	16.9	7.5	1.7	0.7	0.7
Greymouth	0.23	0.16	0.13	24.3	13.6	14.1	0.9	1.2	0.9
Christchurch	0.08	0.06	0.02	5.8	5.1	2.5	1.3	1.2	1.0
Dunedin	0.07	0.06	0.02	5.3	7.5	2.9	1.2	0.9	0.8
Invercargill	0.10	0.07	0.08	11.2	7.9	11.6	0.9	0.9	0.7
Country-Wide Averages									
Monthly	0.11	0.08	0.08	10.7	11.5	10.3	1.0	0.8	0.8
Quarterly		0.27*						0.9	
Pacific Islands									
Suva, Fiji	0.10	N.S.	0.04	25.0	7.3	2.4	0.4	N.S.	1.7
Rarotonga	0.07	0.04	0.03	35.8	9.1	7.3	0.2	0.5	0.4

* This value is the sum of the monthly depositions during the quarter.

N.S. No Sample.

TABLE 3b

STRONTIUM-89 IN RAIN SECOND QUARTER 1969

COLLECTING STATIONS	DEPOSITION mCi/km^2 (at mid-month)			RATIO Strontium-89/Strontium-90		
	Apr.	May	Jun.	Apr.	May	Jun.
New Zealand						
Kaitaia	0.4	0.7	0.4	4	5	2
Auckland	0.5	0.2	0.5	4	3	4
New Plymouth	0.4	0.3	0.2	4	6	3
Havelock North	0.2	0.3	<0.1	4	8	3
Wellington	0.4	0.4	0.1	3	3	2
Greymouth	1.1	0.7	0.3	5	5	2
Christchurch	0.4	0.2	0.1	6	3	4
Dunedin	0.4	0.2	<0.1	6	3	3
Invercargill	0.5	0.2	0.3	5	3	4
Country-Wide Averages						
Monthly	0.5	0.4	0.2	5	4	3
Quarterly		1.1*			4	
Pacific Islands						
Suva, Fiji	0.4	N.S.	<0.1	4	N.S.	2
Rarotonga	0.4	0.2	<0.1	5	4	3

* This value is the sum of the monthly depositions during the quarter.

N.S. No Sample.

TABLE 4 STRONTIUM-90 AND CAES

COLLECTING STATIONS	STRONTIUM-9 pCi/g Ca
	April - Jun
Northland	5.1
Auckland	4.9
Waikato	5.9**
Taranaki	9.4
Palmerston North	10.1
Wellington	4.7
Westland *	16.4
Christchurch	2.0
Dunedin	2.9
Country-Wide Averages	
Monthly	
Quarterly	6.8

* The Westland Collecting Station was Hokitika in previous reports.

** April - May only

*** No Sample. Results in brackets are the country-wide average.

REPORT No.
NRL-F 36

DEPARTMENT OF HEALTH

QUARTERLY REPORT

JULY-SEPTEMBER

1969

ENVIRONMENTAL RADIOACTIVITY IN NEW ZEALAND

AND

MEASUREMENTS ON SAMPLES FROM FIJI AND RAROTONGA

NATIONAL RADIATION LABORATORY
P.O. BOX 1456, CHRISTCHURCH, NEW ZEALAND

SYMBOLS UNITS AND EQUIVALENTS

UNITS OF RADIOACTIVITY

Ci	Curie		3.7×10^{10} disintegrations per second
mCi	millicurie	10^{-3} Curies	
pCi	picocurie	10^{-12} Curies	2.22 disintegrations per minute

UNITS OF LENGTH, AREA, VOLUME AND MASS AND THEIR EQUIVALENTS IN THE IMPERIAL SYSTEM

cm	centimetre	0.394 inches
km^2	square kilometre	0.386 square miles
m^3	cubic metre	35.31 cubic feet
litre	litre	0.880 quart
g	gram	0.0353 ounce

NOTES

1. Unless otherwise noted, all times given in this report are New Zealand Standard time i.e. G.M.T. + 12 hours.

2. Radioactive fallout in rain is expressed as:

   (a) Deposition - millicuries per square kilometre (mCi/km^2)

   (b) Concentration - picocuries per litre (pCi/litre)

   $$\text{Concentration (pCi/litre)} = \frac{\text{deposition } (mCi/km^2)}{\text{rainfall (cm)}} \times 100$$

   Multiply mCi/km^2 by 2.59 to obtain mCi/sq. mile.

3. The levels of strontium-90 contamination in food and bone are given in "Strontium Units" i.e. picocuries strontium-90 per gram of calcium .....pCi Sr^{90}/g Ca.

   Similarly caesium-137 results are given as picocuries of caesium-137 per gram of potassium.....pCi Cs^{137}/g K.

   One litre of whole milk contains approximately:

   1.2 g of calcium

   1.4 g of potassium.

CONTENTS

	PAGE
SYMBOLS UNITS AND EQUIVALENTS	1
CONTENTS	2
POTENTIAL HEALTH HAZARD - PERMISSIBLE LEVELS OF RADIOACTIVITY	3
LOCATION OF COLLECTING STATIONS IN NEW ZEALAND FIG. 1	4
GRAPHICAL SUMMARY OF ROUTINE MEASUREMENTS FIG. 2	5
SUMMARY	6

RESULTS OF ROUTINE MONITORING OF FALLOUT DURING FIRST QUARTER 1968

Total Beta Activity of Air Samples, Table 1.	7
Total Beta Activity of Weekly Rainwater Collections, Table 2.	8
Strontium-90 in Rain, Table 3a.	9
Strontium-89 in Rain, Table 3b.	10
Strontium-90 and Caesium-137 in Milk, Table 4.	11

"Permissible levels" of Radioactivity

These levels were derived so as to ensure that the dose to any member of the public arising from the controlled use of radioactive materials does not exceed the Dose Limit recommended by the International Commission on Radiological Protection.

Strontium-90

In Milk: 270 Strontium Units - maintained indefinitely in the milk.

In Bone: 67 Strontium Units.

Caesium-137

In Milk: 7,000 pCi/g K - maintained indefinitely in the milk.

Iodine-131

In Milk: 200 pCi/litre - as an average intake over one year.

Total Beta Activity of Mixed Fission Products Between 10 and 80 Days Old

In Air: 300 pCi/m^3 - for continuous breathing.

In Rainwater: 6,000 pCi/litre - for continuous consumption.

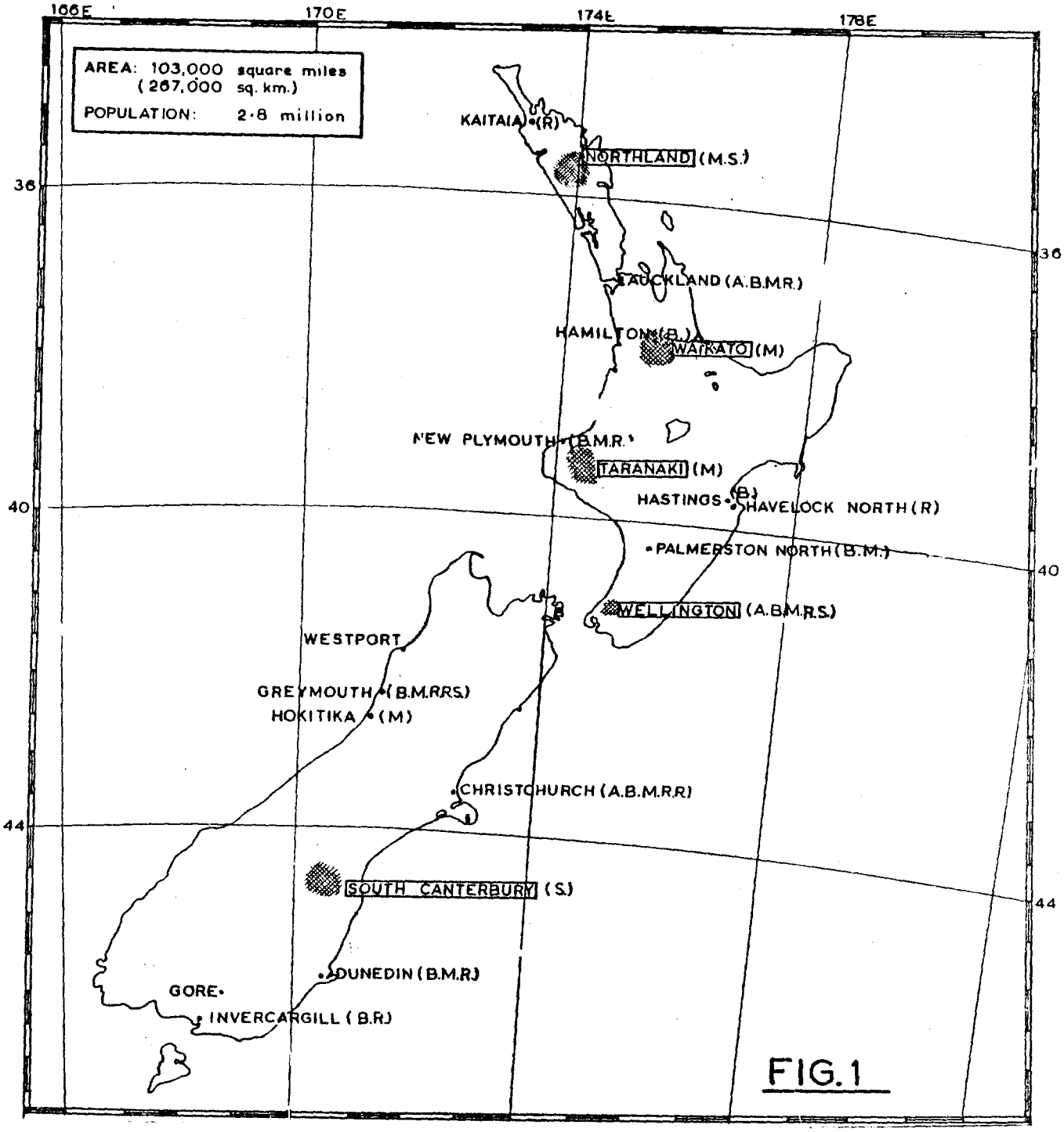

LOCATION OF COLLECTING STATIONS ESTABLISHED BY THE NATIONAL RADIATION LABORATORY FOR AIR (A), BONE (B), MILK (M), RAINWATER (R), AND SOIL (S), SAMPLES IN NEW ZEALAND Where more than one type of collection is performed (e.g. weekly and monthly rainwater collection) the appropriate symbol is shown twice. Collection areas not confined to a single location but extending over part of a province or district are shown thus ▩ NAME

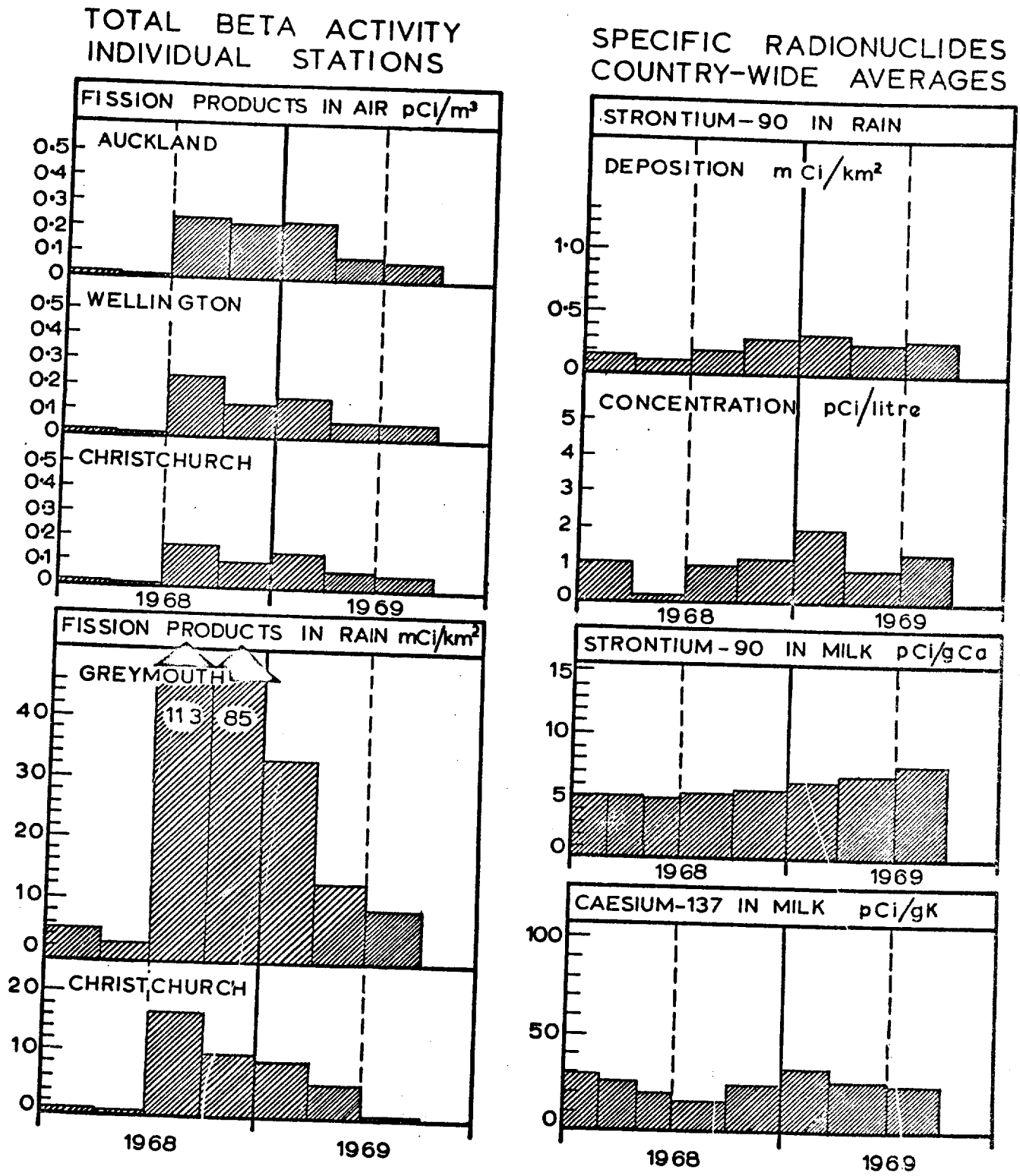

FIG. 2 SUMMARY OF ROUTINE MEASUREMENTS

3. STRONTIUM-90 IN MILK The average level has increased from 6.6 Strontium Units during the second quarter 1969 to 7.9 Strontium Units during the third quarter 1969. The highest level previously recorded was 15.9 Strontium Units during July-August 1964. The average level for the twelve months ending September 1969 (6.6 Strontium Units) is about 2.5% of the "permissible level" for the whole population[1].

4. CAESIUM-137 IN MILK The average level has decreased slightly from 27 pCi/g K during the second quarter 1969 to 24 pCi/g K during the third quarter 1969. The highest level for the twelve months ending September 1969 (27 pCi/g K) is less than 0.4% of the "permissible level" for the whole population[1].

(1) See "POTENTIAL HEALTH HAZARD" - Page 3.

RESULTS OF ROUTINE MONITORING OF FALLOUT DURING THIRD QUARTER 1969

TABLE 1 TOTAL BETA ACTIVITY OF AIR SAMPLES

In Picocuries per Cubic Metre Four Days after Collection.
Filters changed 3 times each week.

AUCKLAND		WELLINGTON		CHRISTCHURCH	
Date Filter Removed	Total Beta Activity pCi/m^3	Date Filter Removed	Total Beta Activity pCi/m^3	Date Filter Removed	Total Beta Activity pCi/m^3
2.7.69	0.10	2.7.69	0.05	2.7.69	0.04
4.7.69	0.08	4.7.69	0.04	4.7.69	0.06
7.7.69	0.09	8.7.69	0.09	7.7.69	0.05
9.7.69	0.07	9.7.69	0.08	9.7.69	0.05
11.7.69	0.03	11.7.69	0.03	11.7.69	0.04
14.7.69	0.04	14.7.69	0.04	15.7.69	0.04
16.7.69	0.06	16.7.69	0.04	18.7.69	0.04
18.7.69	0.04	18.7.69	0.04	21.7.69	0.05
21.7.69	0.04	21.7.69	0.03	23.7.69	0.07
23.7.69	0.08	23.7.69	0.07	25.7.69	0.08
25.7.69	0.07	25.7.69	0.09	28.7.69	0.03
28.7.69	0.04	28.7.69	0.02	30.7.69	0.04
30.7.69	0.05	30.7.69	0.03	1.8.69	0.03
1.8.69	0.09	1.8.69	0.03		
Average	0.06	Average	0.05	Average	0.05
4.8.69	0.09	4.8.69	0.05	4.8.69	0.03
6.8.69	0.13	6.8.69	0.05	6.8.69	0.05
8.8.69	0.04	8.8.69	0.17	8.8.69	0.04
11.8.69	0.07	11.8.69	0.05	11.8.69	0.05
13.8.69	0.05	13.8.69	0.06	14.8.69	0.05
15.8.69	0.08	15.8.69	0.08	15.8.69	0.03
18.8.69	0.13	18.8.69	0.02	18.8.69	0.04
20.8.69	0.10	20.8.69	0.07	20.8.69	0.05
22.8.69	0.07	22.8.69	0.07	25.8.69	0.09
25.8.69	0.03	25.8.69	0.05	27.8.69	0.12
27.8.69	0.08	27.8.69	0.09	29.8.69	0.04
29.8.69	0.10	29.8.69	0.06	1.9.69	0.06
1.9.69	0.08	1.9.69	0.05		
Average	0.08	Average	0.07	Average	0.05
3.9.69	0.09	3.9.69	0.03	3.9.69	0.05
5.9.69	0.09	5.9.69	0.12	5.9.69	0.08
8.9.69	0.11	8.9.69	0.09	8.9.69	0.04
10.9.69	0.03	10.9.69	0.05	10.9.69	0.02
12.9.69	0.09	12.9.69	0.07	12.9.69	0.07
15.9.69	0.10	15.9.69	0.08	15.9.69	0.05
17.9.69	0.12	17.9.69	0.09	17.9.69	0.05
19.9.69	0.08	19.9.69	0.06	19.9.69	0.04
22.9.69	0.07	22.9.69	0.05	22.9.69	0.04
24.9.69	0.07	24.9.69	0.04	24.9.69	0.06
26.9.69	0.12	26.9.69	0.06	29.9.69	0.08
29.9.69	0.08	29.9.69	0.07	1.10.69	0.08
1.10.69	0.10	1.10.69	0.08		
Average	0.09	Average	0.07	Average	0.05
Quarterly Average	0.08	Quarterly Average	0.06	Quarterly Average	0.05

TABLE 4 STRONTIUM-90 AND CAESIUM-137 IN MILK THIRD QUARTER 1969

COLLECTING STATIONS	STRONTIUM-90 pCi/g Ca	CAESIUM-137 pCi/g K		
	July - Sept.	July	Aug.	Sept.
Northland	9.3	15	25	50
Auckland	7.2	39	25	27
Waikato	6.9	27	29	35
Taranaki	11.7	45	92	113
Palmerston North	5.6	5	2	3
Wellington	5.5	8	2	7
Westland *	20.7	16	18	44
Christchurch	1.8	2	<1	<1
Dunedin	2.7	3	(1)**	<1
Country-Wide Averages				
Monthly		18	22	31
Quarterly	7.9		24	

* The Westland Collecting Station was referred to as Greymouth or Hokitika in previous reports.

** No sample. Result in brackets is an estimate used for calculating the country-wide average.

2. Department of Scientific and Industrial Research
The Institute of Nuclear Sciences
Lower Hutt, New Zealand

RADIOISOTOPES IN RAINWATER:

Results for

January-April 1968	report No. 72
May - August 1968	report No. 73
September-December 1968	report No. 74

RADIOISOTOPES IN RAINWATER

Report No 72
Period: January - April 1968
Station: Gracefield, Lower Hutt, New Zealand, S 41° 14' E 174° 55'

Stainless steel collector 1 ft diameter

Sampling Period start	finish	Activity: microcuries/sq.mile Sr^{90}	Ba^{140}	Cs^{137}	$\frac{Ba^{140}}{Sr^{90}}$	$\frac{Cs^{137}}{Sr^{90}}$	Rain Inches	Remarks
1 - 2	2 - 1	248 ± 20 (96)*		200 ± 12 (77)*		0.81	4.69	monthly pot sample
Accumulated total or average for 1968		248 ± 20 (96)*		200 ± 12 (77)*		0.81	4.69	
2 - 1	3 - 1							recovery so low, no results recorded
Accumulated total or average for 1968		248 ± 20 (96)*		200 ± 12 (77)*		0.81	7.33	
3 - 1	4 - 1	41.5 ± 3 (16)*		22.3 ± 1.6 (8.6)*		0.54	0.66	monthly pot sample
accumulated total or average for 1968		289 ± 20 (112)*		223 ± 12 (85.6)*		0.77	7.99	
4 - 1	5 - 1	234 ± 16 (90)*		163 ± 27 (63)*		0.70	14.36	monthly pot sample
accumulated total or average for 1968		523 ± 25 (202)*		386 ± 30 (148.6)*		0.74	22.35	

* Microcuries per square kilometer

Note: Errors quoted are purely counting errors and do not include experimental errors or calibration uncertainties.

Report No
Station -

Sampling start
5 - 1
Accumulat or averag
6 - 1
Accumulat or average
7 - 1
Accumulate or average
8 - 1
Accumulate or average

*

Note: Erro

INS-50/113/-

Report No. 7

Station - Gr

Sampling Start	
9 - 2	
Accumulate or average	
10 - 1	
Accumulate or average	
11 - 1	
Accumulate or averag	
12 - 1	
Accumulat or averag	

Note erro

Cesium-137 in Various Chicago Foods*
(Collection Month January, 1970)

S. S. Brar and D. M. Nelson

Radiological Physics Division
Argonne National Laboratory
Argonne, Illinois 60439

Since April, 1961, the ^{137}Cs and potassium content of the Chicago portion of Tri-City Diet Sampling Program has been determined[1-4] in bulk food samples by gamma ray spectrometry using a 4" x 4" NaI (Tl) crystal. The individual food components were counted for a minimum of 100 minutes, and from these measurements composite daily and yearly food intakes were obtained. Cesium-137 activity in food, now, is an order of magnitude lower than it was a few years ago; consequently, a new procedure for these measurements has been adopted in order to improve accuracy. The same variety of foods (all fresh vegetables; all fresh fruits, etc.) are composited before measurement, and the samples are counted a minimum of 400 minutes. The results of the January, 1970, quarter are tabulated in Tables I and II.

*Work performed under the auspices of the U. S. Atomic Energy Commission.

Table I

Cesium-137 in Chicago Diets
(Adults)

January, 1970

	kg/yr	Potassium g/kg	^{137}Cs pCi/kg	Potassium g/yr	^{137}Cs pCi/yr
White Bread	37	1.0	18	37	666
Whole Wheat Bread	11	2.6	39	29	429
Eggs	16	1.3	0	21	0
Fresh Vegetables	43	3.5	0	151	0
Root Vegetables	17	2.9	0	49	0
Milk	221	1.5	12	332	2652
Poultry	17	2.4	11	41	187
Fresh Fish*	8	3.7	32	30	256
Flour	43	1.1	21	47	903
Macaroni	3	2.2	28	7	84
Meat	73	3.3	28	241	2044
Dried Beans	3	12.5	9	38	27
Fresh Fruit	68	2.3	0	156	0
Potatoes	45	4.2	8	189	360
Canned Fruits	26	1.0	14	26	364
Canned Fruit Juices	19	1.7	18	32	342
Canned Vegetables	20	.8	0	16	0
Total/yr				1442	8314
Total/day				4.0	23

*It is assumed in arriving at the average that nine times more ocean fish is consumed than fresh water fish.

Table II

Cesium-137 in Chicago Diets

(Infants)

January, 1970

	kg/yr	Potassium g/kg	^{137}Cs pCi/kg	Potassium g/yr	^{137}Cs pCi/yr
Evaporated Milk	137	3.2	34	438	4658
Formula Milk	37	1.7	30	63	1110
Cereals	8	6.9	26	55	208
Fruits	23	1.3	8	30	184
Meats	17	2.2	28	37	476
Vegetables	23	2.2	0	51	0
Total/yr				674	6636
Total/day				1.8	18

References

1. S. S. Brar, et al., USAEC Report No. HASL-146, Cs-137 in Various Chicago Diets, pp. 225-232, July 1, 1964.

2. J. Rivera and J. J. Kelly, USAEC Report No. HASL-144, Cs-137 in Tri-City Diets, pp. 228, April 1, 1964

3. J. Rivera and J. H. Harley, USAEC Report No. HASL-147, Contributions to the Study of Fallout in Food Chains, pp. 31-35, July, 1964.

4. S. S. Brar and D. M. Nelson, USAEC Report No. HASL-217, Cs-137 in Various Chicago Foods, pp. III-20 to III-23, January 1, 1970.

EURATOM JOINT NUCLEAR RESEARCH CENTRE

ISPRA ESTABLISHMENT

Protection Service

Site Survey and Meteorology Section

QUARTERLY REPORT

The Euratom Ispra Establishment is located in Northern Italy 58 Km NW away from Milan and 14 Km W from Varese.

The activity levels shown in this report represent weapons-test fallout, and do not reflect any contamination from the site.

SAMPLE COLLECTION

a. Air

Air is drawn by pumps through paper filters at the rate of, at least, 500 m^3 / day, measured by gas meter.

The single daily filters are measured for gross beta radioactivity and then pooled to give monthly samples, for gamma spectrometry and radiochemical analyses.

b. Wet and dry deposition

These samples are collected monthly by means of four 1 m^2 stainless steel funnels, having the bottom always covered with deionized water. The collected water is evaporated and the dry residue analysed.

c. Milk

Milk is collected twice a week in four small local dairies to give 8 liters / month. About six liters dry matter are submitted to gamma spectrometry and two liters ashed for radiochemical determination of strontium-90.

metry, using, also the spectrum stripping technique.

d. Plutonium-239+240 is separated by anion exchange and electrodeposition; details of the procedure may be found in the paper by M.C. de Bortoli: "Radiochemical determination of plutonium in soil and other environmental samples", Anal. Chem. 39, 375 (March 1967).

The activity is measured in a Frish grid ionisation chamber connected to a multichannel analyser.

EXTRAPOLATION OF THE DATA

Except when otherwise stated, the data presented in this report are extrapolated to the last day of the collecting period.

FALLOUT DEPOSITION

1969

SITE : I S P R A LAT. 45° 49' N LONG. 8° 37' E ALT. 250 m

Month	Gross beta (1)		^{90}Sr	^{89}Sr	^{137}Cs	^{239}Pu	^{238}Pu	Precipitation
	mCi/Km^2	Date (2)	mCi/Km^2	mCi/Km^2	mCi/Km^2	μCi/Km^2	μCi/Km^2	mm
October	0.78	11-11	*	*	*	*	*	5.0
November	3.80	11-12	0.073	0.20	0.098	*	*	123.4
December	0.95	13-1-70	0.012	0.008	0.013	0.22	0.06	22.4

(1) Potassium-40 equivalent (40 mg/cm^2).

(2) Day and month of the gross beta measurement.

* Data not yet available.

AIR RADIOACTIVITY

1969

SITE : I S P R A LAT. 45° 49' N LONG. 8° 37' E ALT. 250 m

Month	Gross beta pCi/m^3	^{90}Sr $10^{-3}pCi/m^3$	^{89}Sr $10^{-3}pCi/m^3$	^{137}Cs $10^{-3}pCi/m^3$	^{239}Pu $10^{-5}pCi/m^3$	^{238}Pu $10^{-5}pCi/m^3$
October	0.22	1.6	3.6	1.8	3.7	0.40
November	0.12	0.95	2.2	1.7	2.3	0.44
December	0.14	1.5	1.9	2.1	1.5	0.41

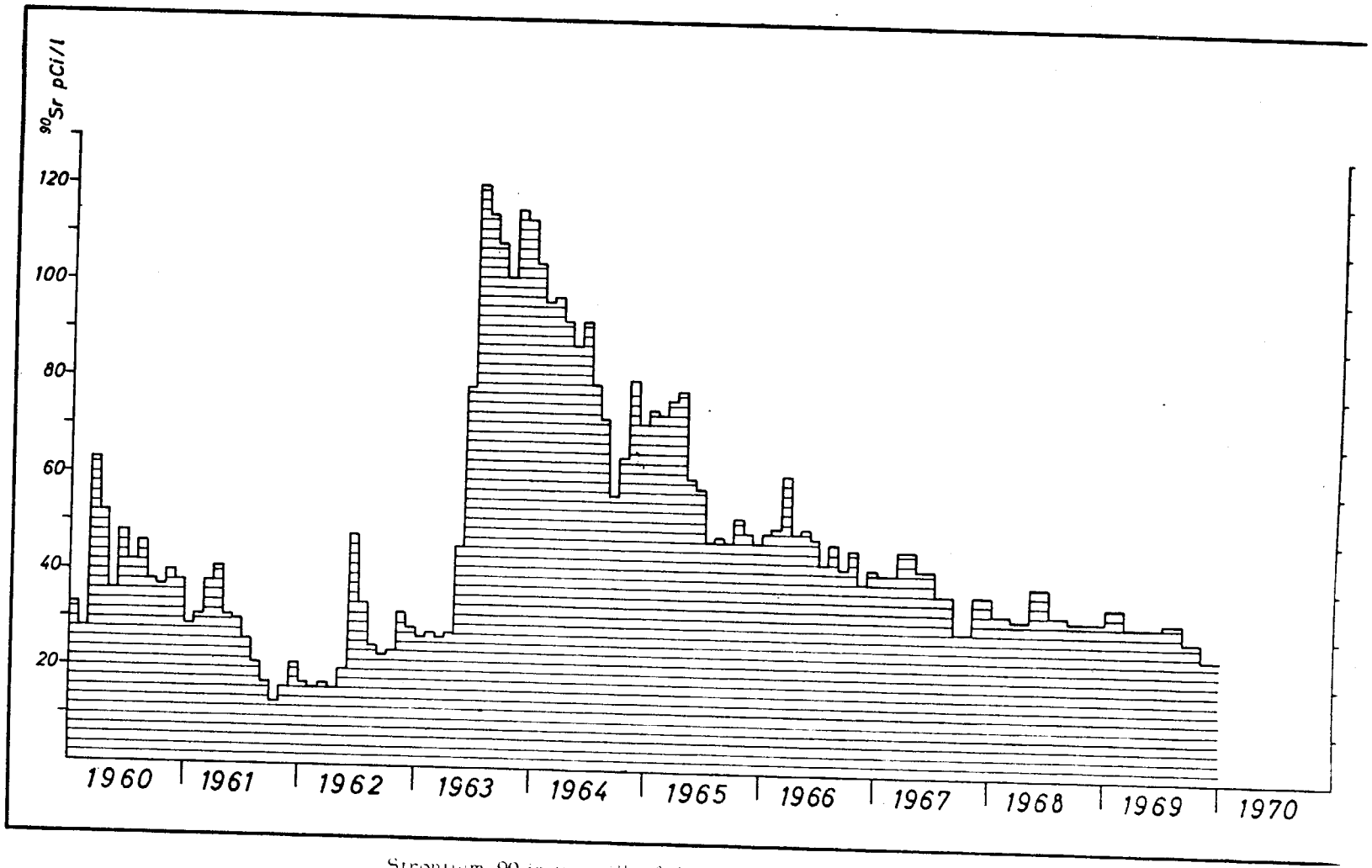

Strontium-90 in the milk of the Ispra zone

G.B. 24.11.69

PART IV

RECENT PUBLICATIONS RELATED TO RADIONUCLIDE STUDIES

Recent Publications Related to Radionuclide Studies

Aarkrog, A.
On the Direct Contamination of Rye, Barley, Wheat and Oats with ^{85}Sr, ^{134}Cs, ^{54}Mn and ^{141}Ce
Radiation Botany, 9, pp 357-366, 1969

Anderson, T.
Small-scale Variations of the Contamination of Rain Caused by Washout from the Low Layers of the Atmosphere
Tellus, 21, No. 5, 1965

Avramyenko, A.S. and Makhonko, K. P.
Radioactivity of Raindrops
Atmospheric and Oceanic Physics, 5, No. 6, pp 647-648, 1969

Besson, A., Prigent, Y., and Van-Kote, F.
Application of Mercury Cathode Electrolysis to Fission Product Separation
Rapport CEA-R-3788

Birge, S.J., Berman, M., Peck, W.A. and Whedon, G.D.
Study of Calcium Absorption in Man: A Kinetic Analysis and Physiologic Model
J. of Clinical Investigation, 48, No. 9, September 1969

Blanchard, R. L. and Moore, J. B.
^{210}Pb and ^{210}Po in Tissues of Some Alaskan Residents as Related to Consumption of Caribou or Reindeer Meat
Health Physics, 18, No. 2, February 1970

Book, S. A.
Fallout Cs-137 Accumulation in Two Subpopulations of Black-tailed Deer (Odocoileus Hemionus Columbianus)
N70-13009, UCD-34-P-104-14, Avail: CFSTI
California Univ. Radiobiology Lab., Davis, Calif.

Bove, J.L. and Siebenberg, S.
Airborne Lead and Carbon Monoxide at 45th Street, NYC
Science, 167, No. 3920, February 13, 1970

Biologia 21, pp 432-7 (1966)

Csupka, S., Carach, J., Petrasova, M.
Dietary Intake of Radiostrontium and Radiocesium in 1965
Bratislavske Lekarske Listy 47, 6, 41-8(1967)

Danali, S.D.
On the Radioactivity of Summer Clouds on Mount Olympus
Pure & Applied Geophysics, 75, 1969/IV, pp 263-267

deBortoli, M. and P. Gaglione
Environmental Radioactivity - Ispra 1968
EUR 4412e, January 1970

Duggan, M. J. and Howell, D. M.
Relationship Between the Unattached Fraction of Airborne RaA and the Concentration of Condensation Nuclei
Nature, 224, No. 5225, December 20, 1969

Earthquakes and Nuclear Detonations
Science, 167, No. 3920, pp 1011-1014

Edwards, A.
An Appraisal of the Correlation Technique Applied to the Measurement of Low Levels of Radioactivity
Int. Journal of Applied Radiation and Isotopes, August 1969

Environmental Radioactivity in New Zealand
Report No. NRL F36
National Radiation Lab., P. O. Box 1456, Christchurch, N. Z.

Giraytys, J.
Symposium on Meteorological Observations and Instrumentations
Bulletin of the American Meteorological Society, 50, No. 9, September 1969

Gonda, A., Wong, N., Seely, J.F. and Dirks, J. H.
The Role of Hemodynamic Factors on Urinary Calcium and Magnesium Excretion
Canadian J. of Physiology & Pharmacology, 47, No. 7, July 1969

Haberer, K.
Radionuclides in Water
Verlag Karl Thiemig Kg., Munchen

Harrison, G.E., Carr, T.E.F., Sutton, A. and Humphreys, E.R.
Effect of Alginate on the Absorption of Lead in Man
Nature, 224, No. 5224, December 13, 1969

Holtzman, R.B.
Sources of 210 Pb in Uranium Miners
Health Physics, 18, No. 2, February 1970

Hoover, W. L., Reagor, J.C. and Garner, J.C.
Extraction and Atomic Absorption Analysis of Lead and Plant and Animal Products
J. of the Association of Official Analytical Chemists, Vol. 52, No. 4, July 1969

Howard, E.B., Clarke, W.J., Karagianes, M.T. and Palmer, R.F.
Strontium-90 Induced Bone Tumors in Miniature Swine
Radiation Research, Vol. 39, No. 3, September 1969

Husdan, H. and Rapoport, A.
Estimation of Calcium, Magnesium and Phosphorus in Diet and Stool
Clinical Chemistry, 15, No. 8, August 1969

Jones, J.E., Jacobs, W.H., Shane, S.R. and Flink, E.B.
Magnesium Balance Studies in Chronic Alcoholism
Annals of the N. Y. Academy of Sciences, 162, Article 2, August 15, 1969

Keipert, J.A.
Primary Hypomagnesaemia with Secondary Hypocalcaemia in an Infant
The Medical J. of Australia, Vol. 2, No. 5, August 2, 1969

Korns, R. F.
Relationship of Water Fluoridation to Bone Density in two New York Towns
Public Health Reports, 84, No. 9, September 1969

September 1969, pp 1140-1156

Marshall, J. H., Rundo, J. and Harrison, G.E.
Retention of Radium in Man
Radiation Research, 39, No. 2, August 1969

Murtalen, C. A., Cabrejas, M. L., Soto, R. J.
Isotopic Determination of Intestinal Calcium Absorption in Normal Subjects
Metabolism, 18, No. 5, May 1969

Mejdahl, V.
Measurement of Environmental Radiation Intensity with Thermoluminescent $CaSO_4$: D_y
Health Physics, 18, No. 2, February 1970

Mishra, U.C., Kerala Varma, R. and Kamath, P.G.
Cesium-137 and Potassium in Indian Whole Milk
Journal of Scientific and Industrial Research, 28, No. 9, pp 354-358, 1969

Mitchell, N. T.
Radioactivity in Surface and Coastal Waters of the British Isles - 1968
Technical Report FRL-5
Ministry of Agriculture, Fisheries & Food
Hamilton Dock Lowestoft, Suffolk, November 1969

Miyake, Y. and Kanazawa, T.
Atmospheric Ozone and Radioactive Fallout
Papers in Meteorology & Geophysics, Vol. XVII, No. 4, 1967
Meteorological Research Institute, Japan

Miyake, Y., Katsuragi, Y. and Sugimura, Y.
Deposition of Plutonium in Tokyo through the end of 1966
Papers in Meteorology & Geophysics, Vol. XIX, No. 2, 1968
Meteorological Research Institute, Japan

Murozumi, M., Chow, T. J. and Patterson, C.
Chemical Concentrations of Pollutant Lead Aerosols, Terrestrial Dusts and Sea Salts in Greenland and Antarctic Snow Strata
Geochimica et Cosmochimica Acta, Volume 33, 1969

National Institute of Radiological Sciences
Annual Report 1968-1969
NIRS-8, October 1969
Science & Technology Agency, Japan

Neave, M.
The Nutrition of Polynesian Children
Tropical and Geographical Medicine, 21, No. 3, September 1969

Newell, R., Vincents, D.G., and Kidson, J.W.
Interhemispheric Mass Exchange from Meteorological and Trace Substance Observations
Tellus, 21, No. 5, 1969

Oliver, V. J.
Circulation in the Tropics as Revealed by Satellite Data
Bulletin of the American Meteorological Society, Volume 50, No. 9, September 1969

Rapport CEA-R-3877

Prospero, J. M. and Carlson, T. N.
Radon-222 in the North Atlantic Trade Winds: Its Relationship to Dust Transport from Africa
Science, 167, No. 3920, February 13, 1970

Radioactivite Ambiante Dans Les Pays De La Communaute
Bulletin Trimestriel, N° 2/69
October 1969

Radioactive Contamination of Foodstuffs in the Countries of the Community in 1967
EUR 4383 d/f/i/n, December 1969

Radioactivity Survey Data in Japan
NIRS RSD-22, February 1969
National Institute of Radiological Sciences, Chiba, Japan

Rapport D'Activite
September, October, November and December, 1969
SCPRI B.P. n°35, 78 Le Vesinet

Annexe Au Rapport Mensuel
Detail Des Resultats de Mesure, September, October, November and December 1969
SCPRI B.P. n°35, 78 Le Vesinet

Rice, B.F., Schneider, G. and Weed, J.
Serum Calcium and Magnesium Concentration during Early Labor and the Postpartum Period
Obstetrics and Gynecology, Vol. 104, No. 8, Aug 15, 1969

Roy, J. K., and Roy, B.C.
Food Sources, Dietary Habits and Nutrients Intake of the Nicobarese of Great Nicobar
Indian J. of Medical Research, 57, No. 5, 1969

Sanders, C. L.
Maintenance of Phagocytic Function Following $^{239}PuO_2$ Particle Administration
Health Physics, 18, No. 1, January 1970

Sanders, C. L. and Bair, W. J.
The Effect of DTPA and Calcium on the Translocation of Intraperitoneally Administered $^{239}PuO_2$ Particles
Health Physics, 18, No. 2, February 1970

Schell, W. R.
Investigation and Comparison of Radiogenic Argon, Tritium, and C-14 in Atmospheric Reservoirs
N70-13966, LRL, Livermore

Somayajulu, B.L.K. and Lal, D.
Man-made Carbon-14 in Deep Pacific Waters: Transport by Biological Skeletal Material
Science, 166, No. 3911, December 12, 1969

Sotobayashi, T., Suzuki, T. and Furusawa, A.
Inter-hemispheric Transfer of Fresh Debris from French Nuclear Tests in 1968
Nature, 224, No. 5224, December 13, 1969

Stather, J. W.
An Analysis of the Whole-body Retention of Caesium-137 in Rats of Various Ages
Health Physics, 18, No. 1, January 1970

Stein, F.
The Shape of Atmospheric Particles in Pittsburgh Air
Atmospheric Environment, July 1969

Sternglass, E. J.
A Reply
Bulletin of the Atomic Scientists
Vol. XXV, No. 10, December 1969

Stevens, W., Stover, B. J., Bruenger, F. W. and Taylor, G.N.
Some Observations on the Deposition of Americium-241 in the Thyroid Gland of The Beagle
Radiation Research, Vol. 39, No. 1, 1969

Stout, G.E.
Study of Rainout of Radioactivity in Illinois
8th Progress Report
Contract No. AT(11-1)-1199, November 1969
COO-1199-18, sponsored by USAEC, DBM

Strohal, P., Lulic, S. and Jelisavcic, O.
The Loss of Cerium, Cobalt, Manganese, Protactium, Ruthenium and Zinc during Dry Ashing of Biological Material
The Analyst, 94, No. 1121, August 1969

Surveillance De La Radioactivite de L'Atmosphere et Des Eaux
Commissariat a L'Energie Atomique
3°Trimestre 1969, FRANCE

Biological Implications of a Marine Release of Sr
Health Physics, 18, No. 1, January 1970

Volchok, H. L., Feiner, M., Simpson, H.J., Broecker, W.S., Noshkin, V.E., Bowen, V.T. and Willis, E.
Ocean Fallout - The Crater Lake Experiment
J. Geophysical Research, 75, No. 6, pp 1084-1091, Feb. 20, 1970

Weaver, C. L., Harward, E. D. and Peterson, H. T.
Tritium in the Environment from Nuclear Power Plants. Bureau of Radiological Health
Public Health Reports, 84(4), pp 363-371, April 1969

Weaver, L. E. (Editor)
Education for Peaceful Uses of Nuclear Explosives
The University of Arizona Press, Tucson, Arizona

Wolkonsky, P. M.
Pulmonary Effects of Air Pollution
Archives of Environmental Health, 19, No. 4, October 1969

Woodard, H. Q.
A Comparison of the Chemistry of Blood from Bone and Peripheral Veins
Clinical Orthopaedics & Related Research
September-October 1969