UNCLASSIFIED

NVO-269-32 407843 NVO-269-32

RADIOLOGICAL SURVEY OF PLANTS, ANIMALS AND SOIL AT CHRISTMAS ISLANDS AND SEVEN ATOLLS IN THE MARSHALL ISLANDS

PROGRESS REPORT FOR 1974 - 1975

US DOE ARCHIVES
RG
Collection 1320
Box 9
Folder 17

JANUARY 1977

UNIVERSITY OF WASHINGTON
COLLEGE OF FISHERIES
LABORATORY OF RADIATION ECOLOGY
SEATTLE, WASHINGTON 98195

HISTORIAN'S OFFICE
INVENTORY CONTROL
Job 1320
Box 9
Folder 17

UNCLASSIFIED

PREPARED FOR THE U. S. ENERGY RESEARCH & DEVELOPMENT ADMINISTRATION
NEVADA OPERATIONS OFFICE UNDER CONTRACT NO. EY-76-S-08-0269

NOTICE

THIS REPORT WAS PREPARED AS AN ACCOUNT OF WORK SPONSORED BY THE UNITED STATES GOVERNMENT. NEITHER THE UNITED STATES NOR THE UNITED STATES ENERGY RESEARCH AND DEVELOPMENT ADMINISTRATION, NOR ANY OF THEIR EMPLOYEES, NOR ANY OF THEIR CONTRACTORS, SUBCONTRACTORS, OR THEIR EMPLOYEES, MAKES ANY WARRANTY, EXPRESSED OR IMPLIED, OR ASSUMES ANY LEGAL LIABILITY OR RESPONSIBILITY FOR THE ACCURACY, COMPLETENESS OR USEFULLNESS OF ANY INFORMATION, APPARATUS, PRODUCT OR PROCESS DISCLOSED, OR REPRESENTS THAT ITS USE WOULD NOT INFRINGE PRIVATELY OWNED RIGHTS.

PRINTED IN THE UNITED STATES OF AMERICA
AVAILABLE FROM:
NATIONAL TECHNICAL INFORMATION SERVICES, NTIS
U. S. DEPARTMENT OF COMMERCE
5285 PORT ROYAL ROAD
SPRINGFIELD, VA. 22161

PRICE: PRINTED COPY: $4.50
MICROFICHE: $3.00

DOE ARCHIVES

NVO-269-32

NVO-269-32

HEALTH AND SAFETY

RADIOLOGICAL SURVEY OF PLANTS, ANIMALS AND SOIL AT CHRISTMAS ISLANDS AND SEVEN ATOLLS IN THE MARSHALL ISLANDS

PROGRESS REPORT FOR 1974 - 1975

By

Victor A. Nelson

JANUARY 1977

UNIVERSITY OF WASHINGTON

COLLEGE OF FISHERIES

LABORATORY OF RADIATION ECOLOGY

SEATTLE, WASHINGTON 98195

DOE ARCHIVES

PREPARED FOR THE U. S. ENERGY RESEARCH & DEVELOPMENT ADMINISTRATION

NEVADA OPERATIONS OFFICE UNDER CONTRACT NO. EY-76-S-08-0269

Table of Contents

	Page
List of Tables	ii
List of Figures	iii
List of Appendix Tables	iv
Introduction	1
Sampling Program	1
Analytical Methods	1
Iron-55, Strontium-90 and Plutonium Analyses	6
Error Limits	6
Limits of Detection	6
Results	7
Christmas Island	7
Kwajalein and Wotho Atolls	7
Ailinginae Atoll	10
Rongerik Atoll	10
Pandanus	11
Utirik Atoll	11
Rongelap Atoll	11
Tridacna	13
Bikini Atoll	13
1. Animals and Plants	13
2. Soil	15
Discussion and Conclusions	19
Comparison of Radioactivity between Islands in Bikini Atoll	19
Comparison of Radioactivity between Islands in Rongelap Atoll	23
Differences in Radioactivity due to Sample Type	23
Change in Radioactivity with Time	24
Summary	24
References	28

LIST OF TABLES

TABLE	TITLE	PAGE
1	List of Reports and Letters Containing Data Included in this Report	2
2	Field Trips Conducted by LRE from April, 1974, to August, 1975, as Part of the DOS Portion of the Pacific Radioecological Program	4
3	Mean Concentration of ^{137}Cs, ^{90}Sr, ^{241}Am, and $^{239,240}Pu$ in the top 10 cm of soil from the soil profiles on Bikini Island	8
4	Mean concentration of ^{137}Cs, ^{90}Sr, ^{241}Am and $^{239,240}Pu$ in surface soil samples collected in 1974 and 1975 on Christmas Island in the Line Islands and on six atolls in the Marshall Islands.	20
5	Predominant Radionuclides in Mullet Collected in the Marshall Islands, December 1974 and April 1975	21
6	Mean concentration of ^{90}Sr and/or ^{137}Cs in plants, coconut crabs, and surface soil from Bikini Atoll	25

DOE ARCHIVES

LIST OF FIGURES

FIGURE	TITLE	PAGE
1	Sampling locations (underlined) in the northern Marshall Islands, 1974-1975.	5
2	Christmas Island Sampling Stations, August 1975 (from Seymour, 1975).	9
3	Mean concentration, in pCi/g, dry weight, of ^{137}Cs and ^{90}Sr in the muscle of coconut crabs from Rongelap Atoll, 1974	12
4	Mean concentration in pCi/g, dry weight of ^{137}Cs, ^{90}Sr, ^{241}Am, $^{239,240}Pu$ in surface (0-2.5cm) soil samples from Rongelap Atoll, December 1974	14
5	Bikini Island soil sampling locations	16
6	Distribution of ^{90}Sr with depth in profiles of disturbed (n) and undisturbed (9) soils from Bikini Island	18
7	Mean concentration (±1 S.D.) of ^{137}Cs and ^{90}Sr in *Pandanus* leaves from six atolls in the Marshall Islands	22

DOE ARCHIVES

4	Predominant Radionuclides in Soil and Plant Samples from Wotho Island, Wotho Atoll, April 1975	33
5	Predominant Radionuclides in Plants Collected on Bigej Island, Kwajalein Atoll, April 1975	34
6	Predominant Radionucludes in Coconut Crabs Collected in the Marshall Islands in 1974	35-36
7	Predominant Radionuclides in Soil Collected at Ailinginae Atoll, December 1974	37
8	Predominant Radionuclides in Plants Collected on Rongerik and Ailinginae Atolls in December 1974	38
9	Some Radionuclides in Fish Collected at Rongelap, Utirik, Ailinginae and Rongerik Atolls in 1974	39-40
10	Predominant Radionuclides in Soil Collected on Eniwetak Island, Rongerik Atoll, December 1974	41
11	Predominant Radionuclides in Surface Soil Collected on the Northeast Transect of Eniwetak Island, Ronerik Atoll, December 1974	42
12	Predominant Radionuclides in Soil Collected on Utirik Island, Utirik Atoll in 1974	43
13	Predominant Radionuclides in Plants Collected at Rongelap and Utirik Atolls, November-December 1974	44
14	Some Radionuclides in Tridacna Clams Collected at Utirik, Rongelap and Bikini Atolls in 1974 and 1975	45
15	Predominant Radionuclides in Surface Soil (0-2.5 cm) Collected on Several Islands at Rongelap Atoll December 1974	46
16	Predominant Radionuclides in Surface Soil Collected near the Trail from the Lagoon to the Ocean on Rongelap Island, Rongelap Atoll, in February 1971 and April 1974	47
17	Predominant Radionuclides in Soil from Pit #3 on Rongelap Island, Rongelap Atoll, November 1974	48

DOE ARCHIVES

[illegible]	[illegible] in 1974 and 1975	[illegible]
24	Radionuclides in Plants Collected on Bikini Island in December, 1974	56
25	Predominant Radionuclides in Plants Collected on Bikini Island in April 1975	57
26	Predominant Radionuclides in Soil Profiles 1, 2 and 3 from Bikini Island, Bikini Atoll, April 1974	58
27	Predominant Radionuclides in Soil Profiles 9 and 10 on Bikini Island, Bikini Atoll December 1974	59
28	Predominant Radionuclides in Soil Profiles 11 and 12 on Bikini Island, Bikini Atoll December 1974	60
29	Predominant Radionuclides in Soil Profiles A and C from Bikini Island, Bikini Atoll, April 1975	61
30	Predominant Radionuclides in Soil Profiles D and E from Bikini Island, Bikini Atoll, April 1975	62
31	Predominant Radionuclides in Soil Profiles G and I on Bikini Island, Bikini Atoll, April 1975	63
32	Predominant Radionuclides in Soil Profiles L and N on Bikini Island, Bikini Atoll, April 1975	64
33	Some Radionuclides in Soil Collected on Enidrik Island, Bikini Atoll, December 1974	65
34	Predominant Radionuclides in Surface (0-2.5 cm) Soil Samples Collected on Nam Island, Bikini Atoll, December 1974	66

DOE ARCHIVES

LIST OF APPENDIX TABLES CONTINUED

TABLE	TITLE	PAGE
35	Predominant Radionuclides in Soil Collected from Pit #13 on Nam Island, Bikini Atoll, December 1974	67
36	Some Radionuclides in Soil from Pit #14 and Site #4 on Nam Island, Bikini Atoll, December 1974	68
37	Iron-55 and Stable Iron in Soil Collected on Bikini and Nam Islands in December 1974	69

DOE ARCHIVES

and a pressurized run chamber. The results of the Brookhaven analyses and measurements will be combined with the LRE results in a series of joint reports to the open literature.

ANALYTICAL METHODS

Gamma-Ray Spectrometry

All of the samples were analyzed by gamma-ray spectrometry, either with a 3"x3" sodium iodide (thallium drifted) crystal and 200-channel pulse-height analyzers or with a germanium (lithium drifted) diode detector and 4096-channel, pulse-height analyzer. Soil samples were analyzed on the Ge (Li) system, and the biological samples were analyzed on both systems.

DOE ARCHIVES

Tommy McCraw (DOS/ERDA). Results of the gamma-spectrum analysis of 64 soil samples collected on Bikini Island in April and December, 1974.

For Bikini dose assessment study by LLL

5. 26 September 1975

   Preliminary report, "Radiological Surveillance of Christmas Island, August, 1975," by A. H. Seymour.

   Sent to W. S. Brown, General Manager, Gilbert and Ellice Islands Development Authority and to Tommy McCraw (DOS/ERDA)

   Results of 30 γ-spectrum analyses of samples collected on Christmas Island in August, 1975.

6. 16 June 1976

   Oral presentation by V. A. Nelson to Tommy McCraw and Joe Deal (DOS/ERDA).

   Results of 404 γ-spectrum analyses; 302 ^{90}Sr analyses, and 26 Pu analyses completed on samples collected in the Marshall Islands in 1974 and April, 1975

   (31 tables of data were left at DOS)

7. 9 September 1976

   Letter from V. A. Nelson to John Stewart (NVOO/ERDA).

   Results of 254 γ-spectrum analyses and 159 Pu analyses of soil samples collected in the Marshall Islands in 1974 and 1975.

DOE ARCHIVES

8. 15 September 1976

   Letter from V. A. Nelson to William Robison (LLL)

   Results of 54 γ-spectrum analyses, 51 strontium-90 analyses and 35 Pu analyses on samples collected at Bikini Atoll in December 1974 and April 1975.

   For Bikini dose assessment study by LLL.

9. Late 1976

   Paper by A. Nevissi, W. R. Schell and V. A. Nelson

   "Plutonium and Americium in Soils of Bikini Atoll," pp 691-701

   In Transuranium Nuclides in the Environment.

   IAEA STI/PUB/410 Vienna, Austria

DOE ARCHIVES

Table 2. Field Trips Conducted by LRE From April, 1974, to A
Pacific Radioecological Program.

Date	Atolls Sampled	Samples Processe		
		Plants	Soil	Mari
April, 1974	Utirik, Rongelap, Bikini	0	40	28
November, December, 1974	Utirik, Rongerik, Rongelap, Ailiniginae, Bikini	46	177	48
April, 1975	Kwajalein, Bikini, Wotho	35	67	32
June, 1975[b]	Bikini	0	0	0
August, 1975	Christmas Island	21	8	25
	TOTAL	102	292	135

a. The number given is the total after the samples have been div

b. One man from LRE was part of a 20-man survey team coordinated collected were analyzed by LLL.

c. Hermit crab and a land crab.

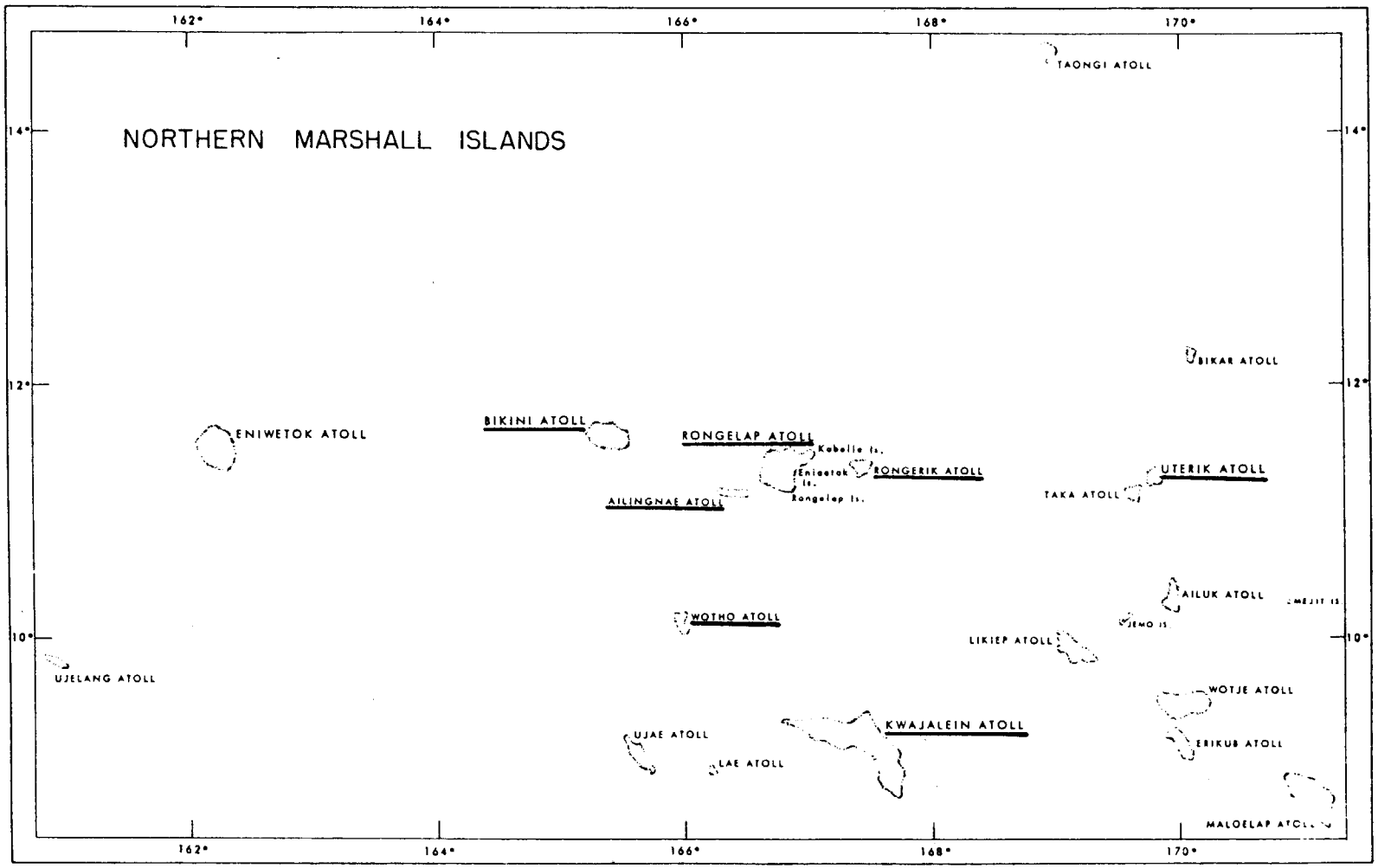

Figure 1. Sampling locations (underlined) in the northern Marshall Islands, 1974-1975.

DOE ARCHIVES

All samples were oven-dried, ground and a portion compressed in polyvinyl chloride (PVC) pipe 2 inches in diameter and either ½" or 1" inch deep that was used as a sample holder for radionuclide measurement. Fifty grams of tissue or 68 grams of soil could be compressed into the 2" x 1" container. The density of the biological and soil samples was 1.0 and 1.35, respectively. These samples were then analyzed for gamma-emitting radionuclides.

The gamma-emitting radionuclides in the samples counted on the NaI crystal were determined by a method of least squares. The radionuclides values in the samples counted on the Ge (Li) detector were calculated by hand or with a computer by adding the counts in five channels under a peak in the spectrum, subtracting the appropriate background counts, and applying correction factors to convert counts to picocuries (pCi). A set of previously reported reference spectra for the different geometries and radionuclides were used. All values were corrected for decay to the date of collection.

Iron-55, Strontium-90 and Plutonium Analyses

Solvent extraction, electrodeposition, and X-ray spectrometry were used for ^{55}Fe determinations. To measure ^{90}Sr content, ^{90}Y was chemically separated from ^{90}Sr, collected on a filter paper and counted with a low-level beta counting system. Plutonium was extracted by ion exchange, electroplated on platinum discs, and analyzed by alpha spectrometry with systems using surface barrier alpha detectors and pulse-height analyzers. Chemical yield was determined by use of ^{242}Pu as a tracer.

Error Limits

For a single sample, the error given for all radionuclides listed, except ^{90}Sr, ^{55}Fe and $^{239,240}Pu$, are two-sigma, propagated, counting errors. The error values for ^{90}Sr, ^{55}Fe, and Pu includes the two-sigma counting error and an analytical error. The error term for more than one sample is one standard deviation and disregards counting error.

Limits of Detection

Many factors influence the limit of detection, including the type of detector and analyzer, the presence of other radionuclides, the duration of the counting period, the size and density of the sample, and the geometry relationship of the sample and detector. Hence, the limits of detection varied considerably for various radionuclides and types of samples, but can be summarized by stating that the detection limits were approximately as follows:

By gamma detection

^{40}K	2.1 pCi/g or less
^{238}U	0.41 " "
^{102m}Rh, ^{125}Sb, ^{137}Cs, ^{152}Eu, ^{155}Eu, ^{207}Bi, ^{235}U, ^{241}Am	0.12 pCi/g or less

By beta detection

^{90}Sr	0.2 pCi/g or less

DOE ARCHIVES

By X-ray detection

^{55}Fe	0.04 pCi/g or less

By alpha detection

$^{239,240}Pu$	0.02 pCi/g or less

RESULTS

Data are presented for the results of the analyses of the samples collected by LRE in the Marshall Islands in 1974 and 1975 and on Christmas Island in 1975. Appendix Tables 1 through 37 give the data for single samples. Tables 3 through 6 and Figures 3 through 7 in the text present summarized data usually in the form of the mean ± 1 standard deviation for several samples. The data will first be presented atoll by atoll and will then be summarized by comparisons between atolls by selected sample types. All data are given as picocuries per gram of dry weight, except where expressly noted.

Christmas Island

The sites at which samples were collected in August, 1975, are shown in Figure 2. Samples were analyzed for gamma-emitting radionuclides only. Seventeen naturally occurring or fallout radionuclides were detected in the samples analyzed, but only naturally occurring ^{40}K and ^{238}U, and the fallout radionuclide ^{137}Cs were present in more than 20% of the samples. Values for these three radionuclides are given in Appendix Tables 1 (plants), 2 (fish and invertebrates) and 3 (soil). Usually ^{40}K was the most abundant radionuclide in a sample and of the eleven fallout radionuclides detected only ^{137}Cs was present in concentrations greater than 1 pCi/g. Levels of ^{137}Cs above 1 pCi/g occurred only in Scaevola leaves (5.7 pCi/g) and unidentified leaves (32 pCi/g) from plants collected near the airfield wash-sump and in bone (1.6 pCi/g) from bonefish taken off London. The airfield wash-sump was used during the Dominic test series in 1962 to receive the wash-down water from aircraft used to collect air samples from the radioactive clouds produced by the detonations.

The results of these analyses indicate, as noted by Seymour (1975), that "only trace quantities of fallout radionuclides are present at Christmas Island and the amounts are significantly less than the naturally occurring radionuclides."

Kwajalein and Wotho Atolls

Samples from Kwajalein and Wotho atolls were collected incidental to a trip to Bikini Atoll in April 1975. Results of the analyses of these samples of plants, soil and coconut crabs for gamma-emitting radionuclides, ^{90}Sr and $^{239,240}Pu$ are given in Appendix Tables 4 (Wotho), 5 (Kwajalein) and 6 (Kwajalein coconut crabs). Naturally occurring ^{40}K is the most abundant radionuclide present in the plant samples. Concentrations of ^{40}K in pCi/g (dry) weight ranged from 2.4 in breadfruit leaves from Wotho to 40 in coconut milk from Rigej Island in Kwajalein Atoll. Cesium-137 was the predominant fallout radionuclide. Most plant tissues had between 0.5 and 2.5 pCi of ^{137}Cs per gram of dry weight. The seeds and rind of a papaya fruit from Wotho Island had 12 and 15 pCi of ^{137}Cs/g. Strontium-90 levels were less than 1 pCi/g and $^{239,240}Pu$ values ranged from 0.03 to less than 0.002 pCi/g in plants from both atolls. Soil levels were slightly higher with a maximum of 0.16 pCi/g

DOE ARCHIVES

TABLE 3. Mean concentration of ^{137}Cs, ^{90}Sr, ^{241}Am, and $^{239,240}Pu$ in the top 10 cm of soil from the soil profiles on Bikini Island.

Profile	Mean Radionuclide Concentration in pCi/g, dry ± SD [a]			
	^{137}Cs	^{90}Sr	^{241}Am	$^{239,240}Pu$
1	36 ± 6.2	19 ± 2.5	0.7 ± 0.2	0.5 ± 0.1
2	23 ± 2.5	15 ± 6.4	0.6 ± 0.2	0.8 ± 0.1
3	250 ± 120	250 ±110	9.9 ± 4.8	5.9 ± 3.8
9	53 ± 28	60 ± 11	2.4 ± 1.3	4.3 ± 2.1
10	230 ± 22	440 ± 38	11 ± 1.7	26 ± 5.8
11	9.6± 5.2	12 ± 3.8	0.2 ± 0.1	0.4 ± 0.2
12	120 ± 20	210 ± 67	7.6 ± 1.9	18 ± 5.8
A	46 ± 30	61 ± 14	1.7 ± 1.3	4.0 ± 3.3
C	14 ± 18	46 ± 34	0.9 ± .9	0.9 ± 1.7
D	80 ± 51	150 ± 31	11 ± 5.3	11 ± 15
E	57 ± 6.8	99 ± 15	3 ± 0.6	6.7 ± 1.3
G	45 ± 13	38 ± 1.9	2.7 ± 0.1	3.8 ± 2.0
I	168 ± 31	110 ± 41	7.9 ± 1.6	na
L	150 ± 11	280 ± 67	19 ± 4.8	38 ± 8
N	42 ± 25	35 ± 20	4.4 ± 3.0	8 ± 8

a. The error term is one sample standard deviation of the values for the three incremental samples - 0 to 2.5, 2.5 to 5, and 5 to 10 cm - used to compute the mean. The value for the increment from 5 to 10 cm was weighted twice as heavily as the other two incremental values.

DOE ARCHIVES

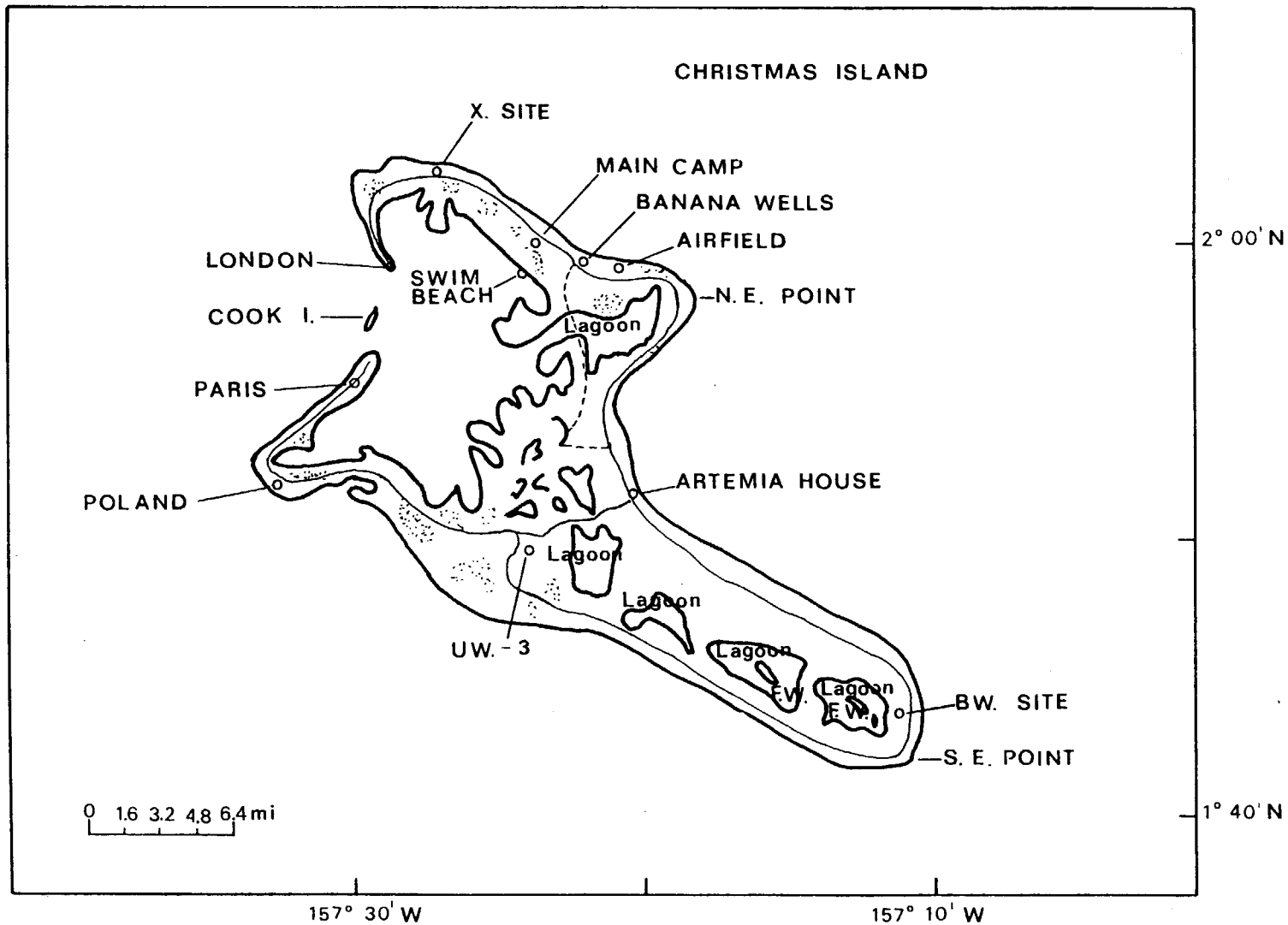

Figure 2. Christmas Island Sampling Stations, August 1975 (from Seymour, 1975)

DOE ARCHIVES

in the surface soil samples from Wotho.

Ailiginae Atoll

Samples of soil, plants and fish were collected at Ailinginae Atoll in December, 1974. All samples were analyzed for gamma-emitting radionuclides and selected samples were analyzed for ^{90}Sr and $^{239,240}Pu$. The results of these analyses are shown in Appendix Tables 7 (soil), 8 (plants), and 9 (fish).

Six fallout radionuclides, ^{60}Co, ^{137}Cs, ^{155}Eu, ^{241}Am, Pu, and ^{90}Sr, were easily measured in the soil samples from Ailinginae. Maximum values for all of these radionuclides were found in surface soil sample #1 from Ucchuwanen. These values in pCi/g of dry weight were as follows: ^{60}Co (0.9) ^{137}Cs (44), ^{155}Eu (2.6), ^{241}Am (3.6), $^{239,240}Pu$ (7.1) and ^{90}Sr (11). In this and other samples ^{137}Cs and ^{90}Sr were the most abundant radionuclides. Values for these two radionuclides were usually between 1 and 10 pCi/g and their ratio within a single sample was usually near 1. The mean value for $^{239,240}Pu$ in the five surface samples analyzed was 3.5 pCi/g.

In the plants from Ailinginae ^{40}K was the most abundant radionuclide averaging 12 pCi/g, while ^{137}Cs was the fallout radionuclide present in the highest concentration ranging from 2.9 to 15 pCi/g. Strontium-90 was the only other fallout radionuclide which was easily detectable in all the samples. Values for ^{90}Sr ranged from 1.6 to 7.1 pCi/g of dry weight and averaged 3.5 pCi/g, dry. Plutonium was not detectable in the single plant sample analyzed.

Five species of fish from Ailinginae were analyzed for gamma-emitting radionuclides and ^{90}Sr. Naturally occurring ^{40}K was measured in all the samples in concentrations ranging from 0.5 to 10 pCi/g of dry weight. Cesium-137 and ^{60}Co were the only fallout radionuclides detected in more than 50% of the samples and all values were less than 0.4 pCi/g. Strontium-90 values were less than the detection limits (0.1 to 0.8 pCi/g) for the method of analysis and sample size we used.

Two coconut crabs were collected at Ailinginae. Potassium-40 and ^{90}Sr levels were almost equal. In the muscle ^{137}Cs values were 12 pCi/g while ^{90}Sr values were less than 0.5 pCi. The exoskeleton had ^{90}Sr levels of 22 and 42 pCi/g. The two edible hepatopancreas samples had ^{137}Cs levels of 3.1 and 12 pCi/g, but ^{90}Sr values were 0.3 pCi/g.

Rongerik Atoll

Soil, plants, and fish were collected on and around Eniwetak Island, Rongerik Atoll, in November 1974. All samples were analyzed for gamma-emitting radionuclides and selected samples were analyzed for ^{90}Sr and/or Pu. Results of the analyses are given in Appendix Tables 6 (coconut crabs), 8 (plants), 9 (fish), 10 (soil) and 11 (soil).

Of the seven fallout radionuclides commonly found in the surface soil samples ^{137}Cs and ^{90}Sr were present in the highest concentrations. Cesium-137 values ranged from 1.9 to 55 pCi/g of dry soil, while ^{90}Sr values ranged from 7 to 35 pCi/g. Mean values for ^{137}Cs and ^{90}Sr were 19±16 and 18±11 pCi/g, respectively. The $^{137}Cs/^{90}Sr$ ratio for the surface samples in Appendix Table 9 was 0.9±0.3. Plutonium -239, 240, ^{241}Am and ^{155}Eu concentrations for these six samples averaged 3.9±2.5, 2.5±1.3, and 1.9±1 pCi/g, respectively. Cobalt -60 and ^{125}Sb values were less than 0.9 pCi/g (dry).

DOE ARCHIVES

and Lomurrar (highest radiation levels). The mean ^{137}Cs and ^{90}Sr levels in the muscle tissue of the coconut crabs is shown in Figure 3. Levels of ^{90}Sr and ^{137}Cs are highest in coconut crabs collected on the northern and northeastern islands of Rongelap Atoll.

DOE ARCHIVES

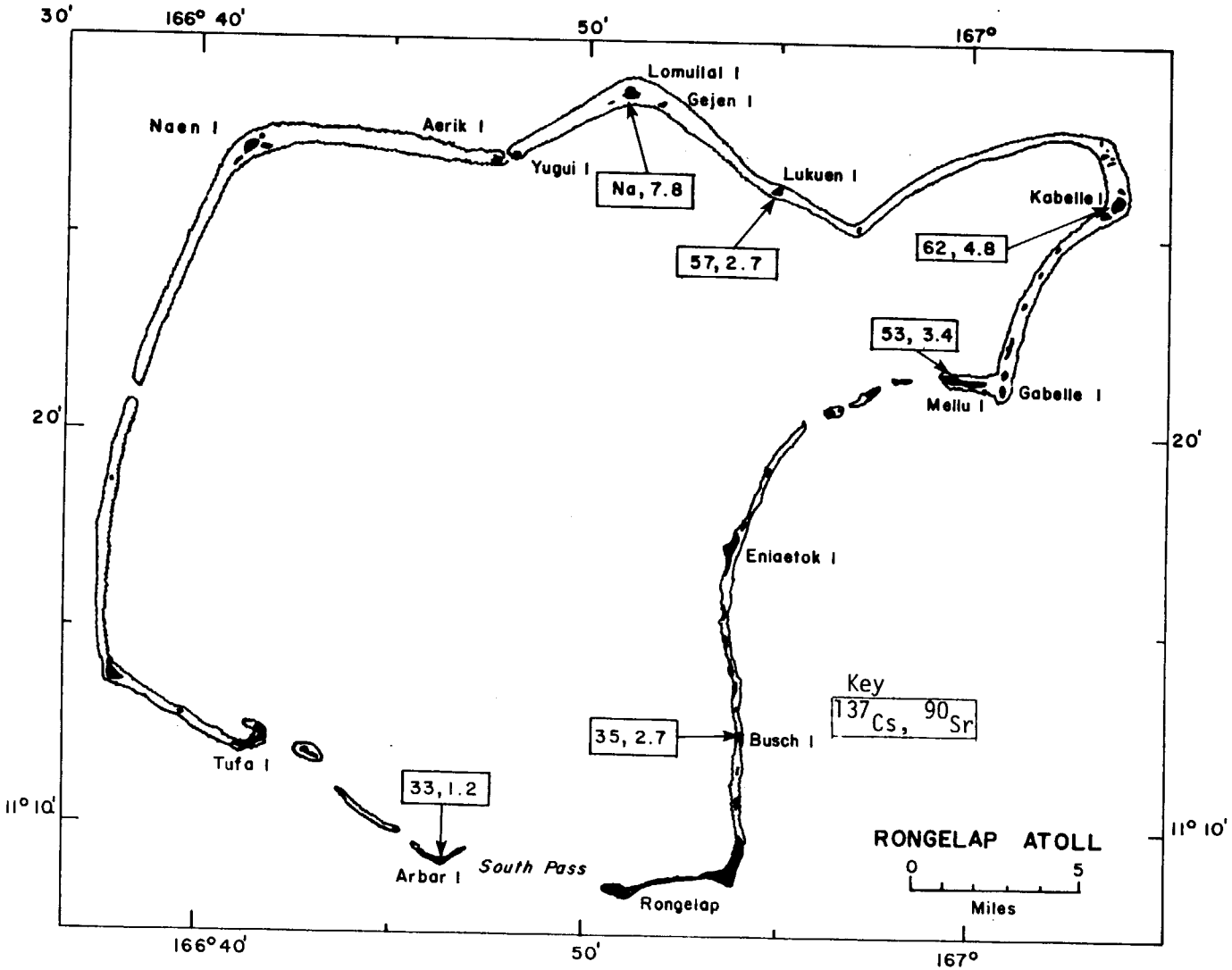

Figure 3. Mean concentration, in pCi/g, dry weight, of ^{137}Cs and ^{90}Sr in the muscle of coconut crabs from Rongelap Atoll, 1974.

higher levels of ^{90}Sr and ^{137}Cs than did similar plants from Rongelap Island in the southern part of the atoll.

Soil samples were collected from six islands in Rongelap Atoll. Five gamma-emitting radionuclides, ^{60}Co, ^{125}Sb, ^{137}Cs, ^{155}Eu and ^{241}Am, were measured in most samples. Strontium-90 and $^{239,240}Pu$ were also easily measured in the samples analyzed for these radionuclides. Cesium-137 and ^{90}Sr were the most abundant of the above radionuclides as shown in Figure 4. Americum-241, $^{239,240}Pu$, and ^{155}Eu were the next most abundant radionuclides. They were commonly present in concentrations between 10 and 50 pCi/g while ^{60}Co and ^{125}Sb values were less than 10 pCi/g. At Rongelap Atoll, soil from the northern islands of Lomuilal, Lukuen and Gejen had the highest radionuclide values of the six islands sampled. The amounts of radionuclides in soil from Rongelap Island were about a factor of ten lower than amounts in soil from the northern islands.

Bikini Atoll

Samples were collected at Bikini Atoll in April and December 1974 and in April 1975 for analysis in our Laboratory. One coconut crab, *Tridacna* clams, nine species of fish, plants, and extensive soil profiles were taken for gamma-spectrum analysis. Selected samples were analyzed for ^{55}Fe, ^{90}Sr, or Pu. Results of these analyses are shown in Appendix Table 6 (coconut crabs), 14 (*Tridacna* clams), 22 and 23 (fish), 24 and 25 (plants), and 26 through 37 (soil).

1. Animals and plants

A single coconut crab captured on Bikini Island by an inhabitant of the island was purchased by us in 1974. In the muscle from this large crab the ^{137}Cs and ^{90}Sr values were 380 and 16 pCi/g of dry weight, respectively. Sixteen hundred pCi of ^{90}Sr per gram were found in the exoskeleton of this crab. Plutonium-239, 240 concentrations in the three tissues analyzed were about 0.02 pCi/g. Few coconut crabs remain on Bikini Island due to the destruction of the native vegetation during the rehabilitation of the island.

Tridacna clams from the lagoon near Bikini Island contained ^{60}Co in kidney tissue in amounts up to 322 pCi/g of dry weight. Cobalt-60 concentrations in the other tissues from this clam were less than 20 pCi/g. Values for other fallout radionuclides including ^{90}Sr and $^{239,240}Pu$ were less than

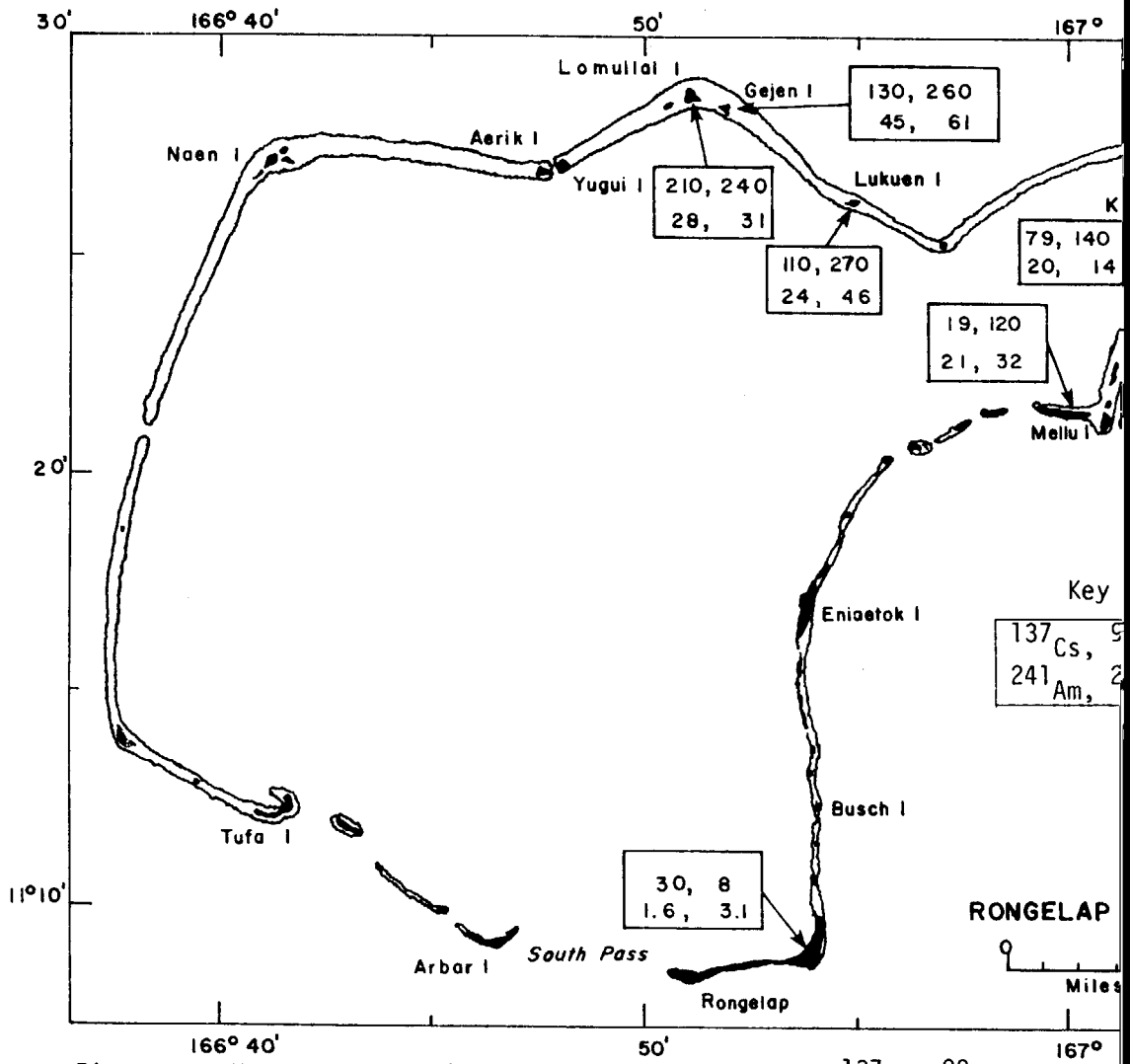

Figure 4. Mean concentration in pCi/g, dry weight of ^{137}Cs, ^{90}Sr, ^{241}Am, $^{239,240}Pu$ in surface (0-2.5cm) soil samples from Rongelap Atoll, December 1974.

DOE ARCHIVES

0.3 pCi/g.

Nine species of fish were collected from four sites at Bikini Atoll. Of the fallout radionuclides commonly detected (^{55}Fe, ^{60}Co, ^{137}Cs, ^{90}Sr, and $^{239,240}Pu$) iron-55 was the most abundant with values up to 520 pCi/g of dry weight. Concentrations of ^{60}Co ranged up to 16 pCi/g of dry viscera from mullet collected near Bikini Island. Most of the other tissues contained less than 5 pCi of ^{60}Co per gram. Cesium-137 values were mostly below 1 pCi/g, however, the convict surgeon from Nam contained about 4.5 pCi of ^{137}Cs per gram. Most of the fish tissues analyzed also contained less than a pCi/g of ^{90}Sr and $^{239,240}Pu$. The highest values of ^{90}Sr (2.6 pCi/g) and $^{239,240}Pu$ (5.6 pCi/g) were measured in the viscera of mullet from Nam. Other than ^{55}Fe, naturally occurring ^{40}K was the most abundant radionuclide in the fish tissues analyzed. The average value of this radionuclide was 9 pCi/g versus 47, 2.6, and 0.65 pCi/g for ^{55}Fe, ^{60}Co and ^{137}Cs, respectively.

Although coconut, Pandanus, and breadfruit seedings have been planted on Bikini Island, only a few of the plants had begun to bear fruit in 1974 or 1975. Thus, most of the plant tissues sampled were leaves from these young plants. Results of the analyses of the plant samples are given in Appendix Tables 24 and 25. Cesium-137 was the most abundant radionuclide in most of the plant samples. Concentrations of ^{137}Cs in 15 samples of coconut fronds ranged from 58 to 649 pCi/g (dry) and averaged 154 pCi/g. The highest ^{137}Cs value was in the first Pandanus fruit produced on one of the new plants. Even though it was immature, the Pandanus fruit was picked and analyzed. The inedible portion of the fruit had a ^{137}Cs level of 3,670 pCi/g, while the edible portion had 3,520 pCi of ^{137}Cs and 255 pCi of ^{90}Sr. Of the plant tissues analyzed ^{90}Sr levels were highest (251 to 446 pCi/g) in the leaves of the new breadfruit plants.

Cesium-137 values in coconut leaves were usually greater than the ^{137}Cs value in surface soil from the same area. The highest ^{137}Cs values in plants were not, however, from the areas having the highest ^{137}Cs concentration in the soil. In fact one of the higher ^{137}Cs values was in coconut fronds from the area (Pit #11) which had the lowest ^{137}Cs value in the surface soil.

Plutonium-239,240 values were less than 1 pCi/g in the plant tissues sampled and were less than 0.05 pCi/g in the edible portions of the plants analyzed.

2. Soil

Both profile and surface soil samples were taken from Bikini, Enidrik and Nam Islands. Most of the samples were analyzed for gamma-emitting radionuclides, ^{90}Sr,* and plutonium,* while selected samples were analyzed for ^{55}Fe. Results of all analyses, except ^{55}Fe, are shown in Appendix Tables 26 through 32 (Bikini), 33 (Enidrik) and 34 through 36 (Nam). Results of the ^{55}Fe analyses are in Appendix Tables 27, 28 and 37. The locations of the soil profiles on Bikini Island are shown on Figure 5.

As found in past surveys on Bikini Atoll, most of the fallout

*Some of the analyses for ^{90}Sr and Pu were performed by McClellan Central Laboratory, Sacramento, California

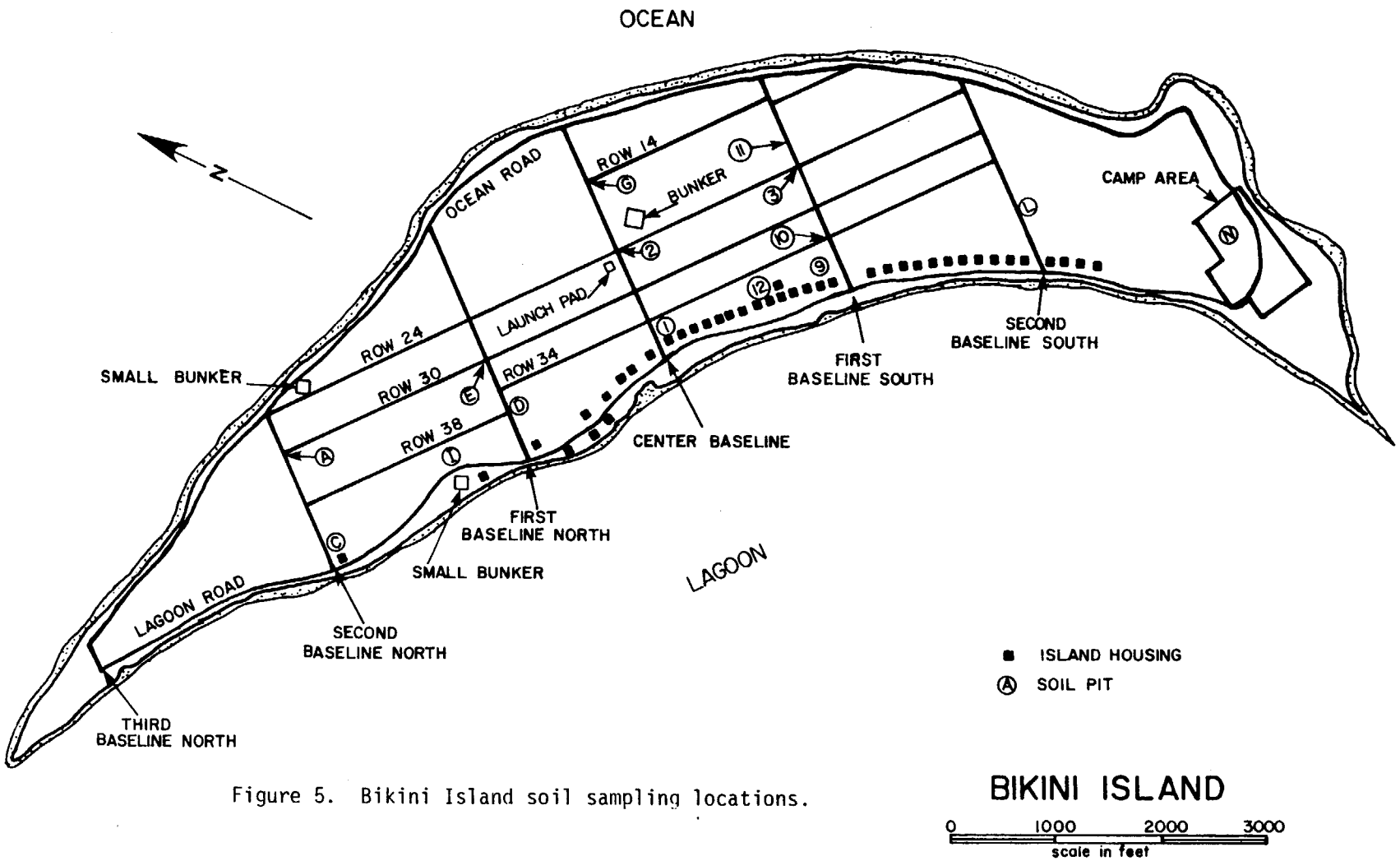

Figure 5. Bikini Island soil sampling locations.

radionuclides are in the top 15 cm of the soil; however, in some disturbed areas of Bikini Island (i.e., Profiles #1 and N) significant quantities of some radionuclides, especially ^{90}Sr, are found as much as one meter below the surface. The decline of ^{90}Sr (figure 6) concentration with depth is shown for a profile in disturbed (N) and relatively undisturbed (#9) areas on Bikini Island. In an undisturbed profile Pu, Am, and Eu values decrease the fastest and ^{90}Sr values decrease least rapidly with depth.

The mean concentrations of ^{137}Cs, ^{90}Sr, and ^{241}Am and $^{239,240}Pu$ in the top 10 cm of soil from the soil profiles on Bikini Island are given in Table 3. Values in this table are the means of the incremental samples - 0 to 2.5, 2.5 to 5, and 5 to 10 cm - from a profile with the 5 to 10 cm value weighted twice as heavy as the other values. Radionuclide levels are highest in the south-central part of the island (profiles 3, 10 and L) and in the area of the main garden (profile 12). Strontium-90 was the most abundant radionuclide followed in order of decreasing abundance by ^{137}Cs, $^{239,240}Pu$, ^{241}Am, ^{155}Eu, ^{60}Co and ^{125}Sb.

Limited soil collections made on Enidrik Island show a slightly different pattern of radionuclide abundance (Appendix Table 33). Plutonium-239,240 was more abundant than ^{90}Sr at 2 of 4 sites, and ^{102m}Rh was more abundant at one site.

Radionuclides in soils from Nam were present in greater quantities (i.e. ^{90}Sr, 1,160 pCi/g; $^{239,240}Pu$, 637pCi/g; ^{241}Am, 470pCi/g, dry) than on Bikini Island, but the relative abundance of the radionuclides in soil from Nam was the same as in the soil from Bikini. Iron-55 values in soil from Nam are also higher than in Bikini soil.

A sample of noddy and sooty terns was also collected on Nam. The muscle of these birds contained the following radionuclides: ^{137}Cs, <0.1; ^{60}Co, 0.9; ^{90}Sr, 0.04; and ^{40}K, 8.5 pCi/g, dry weight. The eggs of these birds contained ^{137}Cs (0.1 pCi/g), ^{40}K (4.2 pCi/g), ^{60}Co (0.06 pCi/g) and ^{90}Sr (0.07 pCi/g).

DOE ARCHIVES

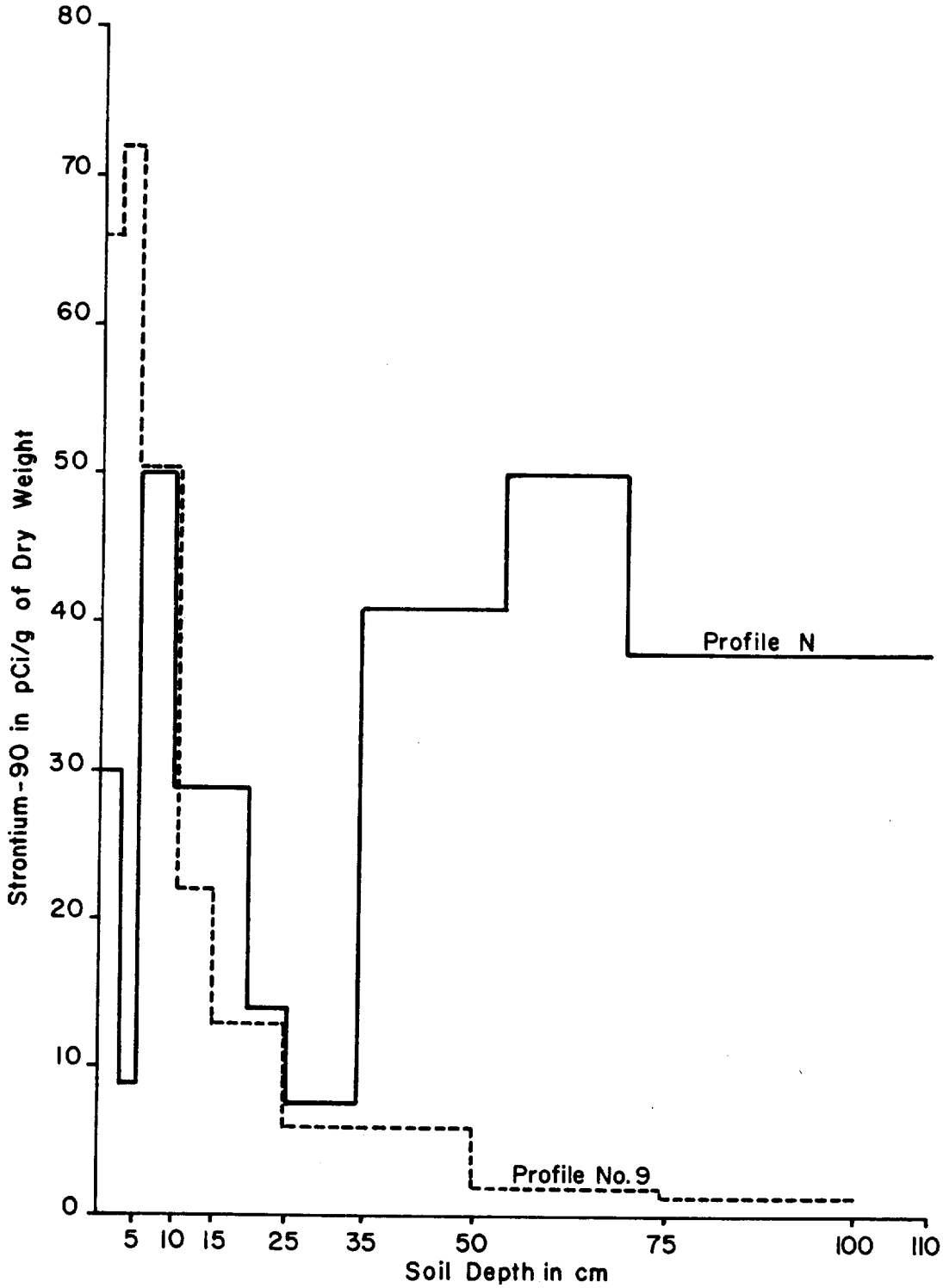

FIGURE 6. Distribution of ^{90}Sr with depth in profiles of disturbed (N) and undisturbed (9) soils from Bikini Island.

DOE ARCHIVES

Comparison of Radioactivity between Islands in Bikini Atoll

Differences in the radioactivity between areas of Bikini Atoll are most apparent in the soil data in Table 4. Soil from Nam Island next to Bravo Crater contains the highest amounts of ^{137}Cs, ^{90}Sr, ^{241}Am and $^{239,240}Pu$ of any soil we collected in 1974 and 1975. Samples of soil from Bikini Island contained about one-third the ^{90}Sr and ^{137}Cs, and one-tenth the ^{241}Am and $^{239,240}Pu$ found in soil from Nam. The $^{137}Cs/^{90}Sr$ and $^{241}Am/^{239,240}Pu$ ratios are similar in the soil from Nam and Bikini (between 1 and 2) indicating that the major source of radionuclides on these two islands was the same test and was probably the Bravo test of 1 March 1954.

Enidrik Island in the southern part of Bikini Atoll had less ^{90}Sr, ^{137}Cs and ^{241}Am in the surface soil than did Bikini Island, but Enidrik soil had about twice as much $^{239,240}Pu$. The ratios of these radionuclides in the soil from Enidrik were 0.25 for $^{137}Cs/^{90}Sr$ and $\sim$10 $^{241}Am/^{239,240}Pu$. These ratios are quite different from those found in soil from Nam or Bikini islands and indicate a different source for the fallout on Enidrik. The most likely source was the test series on the west end of Eneman Island, which lies about 1000 meters east of Enidrik.

Radioactivity in fish collected from the shallow areas around four islands of Bikini Atoll does not vary as markedly or as consistently as does the radioactivity in the soil. Mullet (Table 5) collected near Bikini Island had higher

Table 4. Mean concentration of ^{137}Cs, ^{90}Sr, ^{241}Am and $^{239,240}Pu$ in surface soil samples collected in 1974 and 1975 on Christmas Island in the Line Islands and on six atolls in the Marshall Islands[a].

Collection Site	Mean concentration in pCi/g, dry (n)[b]			
	^{137}Cs	^{90}Sr	^{241}Am	$^{239,240}Pu$
Christmas Island	<.08(8)	na[c]	ns[c]	na
Wotho Atoll				
Wotho Island	1.1± 0.1(1)	0.3± 0.1(1)	0.08± 0.06(1)	0.16± 0.06(1)
Utirik Atoll				
Utirik Island	2.8± 1.6(5)	2.7± 1.7(4)	0.27± 0.06(5)	0.77± 0.15(4)
Rongerik Atoll				
Eniwetak Island	19 ± 16(9)	18 ± 11(6)	3.4 ± 2.7(9)	3.9 ± 2.5(5)
Ailinginae Atoll				
Mogiri Island	8.4± 2.2(2)	5.6± 1.9(3)	1.5 ± 1.3(2)	3.1 ± 2.0(3)
Ucchuwanen "	24 ± 29(2)	7.6± 4.8(2)	2.0 ± 2.2(2)	4.0 ± 4.3(2)
Rongelap Atoll				
Rongelap Island	30 ± 13(6)	8 ± 1(1)	1.6 ± 1.0(6)	3.1 ± 3.5(5)
Mellu "	19 ± 0.7(2)	120 ± 36(2)	21 ± 4.2(2)	32 ± 5(2)
Kabelle "	79 ± 68(4)	140 ± 78(3)	20 ±10(4)	14 ±16(3)
Lukuen "	110 ± 61(6)	270 ±140(5)	24 ± 9(6)	46 ±12(3)
Gegen "	130 ± 88(3)	260 ±140(3)	45 ±17(3)	61 ±29(3)
Lomuilal "	210 ± 70(7)	240 ±130(7)	28 ±10(7)	31 ±16(2)
Bikini Atoll				
Bikini Island	110 ±100(15)	130 ±130(15)	6.1 ± 5.7(15)	11 ±12(14)
Nam "	270 ±350(5)	390 ±450(5)	65 ±73(5)	80 ±85(5)
Enedrik "	9.3± 8.2(4)	40 ± 46(4)	2.4 ± 1.9(4)	23 ± 6.9(4)

a. Only data from samples collected more than 50 m from the beach were used in this tabulation.

b. n is the number of samples used to compute the mean. Single sample (n=1) errors are two-sigma, propagated, counting errors, whereas the error for more than one (n>1) sample is one standard deviation of the mean.

c. na = not analyzed; ns = not significant.

Table 5

Predominant Radionuclides in Mullet Collected in the Marshall Islands, December 1974 and April 1975

Atoll	Island	Tissue	Radionuclide concentration in pCi/g, dry[a]					
			^{55}Fe	^{40}K	^{60}Co	^{137}Cs	^{90}Sr	$^{239,240}Pu$
Bikini	Eneu	Entire (37073)	na[b]	11 ±1.5	0.38±0.10	0.30±0.10	na	0.024±0.004
"	Nam	Evisc. whole (37085)	9.1±0.2	5.3±1.4	2.0 ±0.1	0.32±0.06	0.12±0.01	<0.002
"	"	Viscera (37086)[c]	100 ±0.6	4.4±1.5	4.2 ±0.2	0.43±0.10	2.6 ±0.2	5.6 ±0.6
"	Enidrik	Evisc. whole (37091)	6.9±0.2	7.9±1.9	0.82±0.14	0.14±0.07	<0.12	<0.002
"	"	Viscera (37092)	64 ±0.8	4.3±2.0	3.0 ±0.2	0.28±0.08	1.1 ±0.1	0.94 ±0.10
"	"	Evisc. whole (37093)	4.5±0.2	6.7±2.1	1.4 ±0.2	0.32±0.09	<0.15	0.007±0.002
"	"	Viscera (37094)	63 ±0.6	4.7±2.0	4.7 ±0.2	0.57±0.09	1.5 ±0.2	1.4 ±0.2
"	Bikini	Evisc. whole (30380)	10 ±0.2	6 ±0.9	3.5 ±0.1	0.12±0.06	0.18±0.07	<0.02
"	"	Viscera (30381)	33 ±0.4	4.2±1.6	16 ±0.8	0.73±0.22	na	na
"	"	Evisc. whole (30382)	11 ±0.2	7.9±1.3	1.9 ±0.1	0.72±0.08	<0.12	<0.05
"	"	Viscera (30383)	82 ±0.2	4.4±1.2	11 ±0.1	1.7 ±0.11	na	na
Rongelap	Lukuen	Evisc. whole (37143)	na	10 ±1.0	0.15±0.07	0.09±0.06	<0.13	0.034±0.004
"	"	Viscera (37142)	na	5.4±0.7	0.25±0.05	0.18±0.05	2.7 ±0.4	0.69 ±0.08
"	Kabelle	Evisc. whole (37225)	na	4.7±2.1	0.86±0.15	ns[b]	1.2 ±0.1	na
"	"	Viscera (37226)	na	5.8±1.0	ns	0.22±0.07	1.3 ±0.2	na
"	"	Evisc. whole (37227)	na	9.1±0.9	0.19±0.06	0.25±0.06	0.12±0.03	na
"	"	Viscera (37228)	na	9.5±2.8	0.73±0.22	0.82±0.20	0.35±0.12	na
Rongerik	Eniwetak	Evisc. whole (37231)	na	6.0±0.8	ns	ns	0.04±0.02	na
"	"	Viscera (37232)	na	9.4±1.4	ns	0.13±0.09	<0.005	na
Utirik	Utirik	Entire (30440)	na	5.2±1.5	ns	0.43±0.08	na	na

a. n is the number of samples used to compute the mean. Single sample (n=1) errors are two-sigma, propagated, counting errors, whereas the error for more than one (n>1) sample is one standard deviation of the mean.

b. na = not analyzed; ns = not significant.

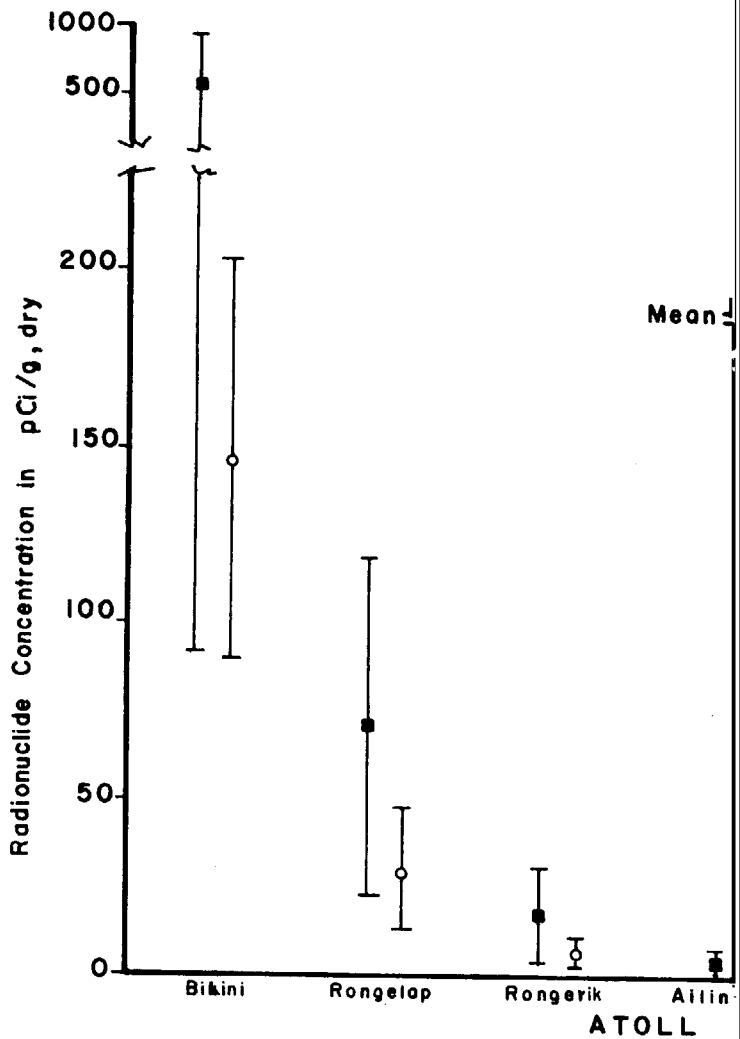

Figure 7. Mean concentration (±1 S.D.) of ^{137}C
leaves from six atolls in the Marsha

amounts of ^{60}Co and ^{137}Cs and lower amounts of ^{55}Fe than did mullet from Nam. However convict surgeon and mullet (Appendix Table 22) from Nam had higher amounts of ^{60}Co and ^{137}Cs than did convict surgeon fron Eneu Island the least contaminated area of Bikini Atoll. It is likely that the mullet range more widely within the lagoon than do the smaller convict surgeon, hence mullet captured in one area may have accumulated the radionuclides while in another area.

Comparison of Radioactivity between Islands in Rongelap Atoll

At Rongelap Atoll radionuclide concentrations in the soil increase as one moves northward along the east side of the atoll (Figure 5, Table 4). Of the islands sampled at Rongelap Atoll, soil from Rongelap Island has the least amount of radioactivity, while soil from the northern islands of Lukuen, Gejen, and Lomuilal has the most. Islands (Mellu, Kabelle) on the east side of the atoll have intermediate amounts of radionuclides in the surface soil. This soil distribution pattern corresponds with the fallout pattern determined shortly after the Bravo test at Bikini Atoll on 1 March 1954. On the second of March 1954 gamma dose rates were estimated to be 3.5 roentgens per hour (r/hr) at Rongelap Island, 19 r/hr on Kabelle Island, and 35 r/hr on Lomuilal Island in the northern part of the atoll (Held, 1965).

Ratios of $^{137}Cs/^{90}Sr$ and $^{241}Am/^{239,240}Pu$ in soil from Rongelap Atoll are similar (1 to 2) to the ratios found in soil from Nam and Bikini Islands at Bikini Atoll again indicating the major source of these radionuclides was the Bravo test.

Radioactivity in the biota also varied with island. Coconut crabs (Appendix Table 6), fish (Appendix Table 9) and plants (Appendix Table 13) from the southern islands of Rongelap Atoll had less radioactivity than did similar samples from the northern island. However, the amounts of radioactivity in the biota did not differ as much as was noted for the surface soil. Cesium-137 and ^{90}Sr amounts in soil from the northern islands were 4 or more times the amounts found in soil from Rongelap Island, while the usual differences in ^{137}Cs and ^{90}Sr amounts in plants and coconut crabs from these two areas were factors of 2 to 4.

Differences in Radioactivity due to Sample Type

As noted for surveys since 1964 (Welander, et al.,1967; Held, 1971; Lynch et al., 1975), ^{90}Sr and ^{137}Cs are the primary radionuclides in biological and soil samples from the terrestrial environment. In addition ^{241}Am and $^{239,240}Pu$ are important in soil, especially from Bikini and Rongelap atolls, both because of the quantity of these radionuclides present in soil and because they are alpha-emitting radionuclides, which have a higher potential health hazard than most of the gamma-emitting radionuclides. Of the plants sampled, Pandanus leaves are the best indicator species for ^{137}Cs because they concentrate ^{137}Cs, are abundant and are easily sampled throughout the year. The fruit of the Pandanus contains greater amounts of ^{137}Cs than do the leaves, however, the fruit is available for only part of the year. Pandanus leaves may also be used as an indicator for ^{90}Sr, if coconut crabs are not available. The exo-skeleton of this crab contains the most ^{90}Sr of any sample type analyzed, however, coconut crabs are not present in all areas. When available coconut crabs are also good indicator organisms since they integrate ^{137}Cs as well as ^{90}Sr, from a wide area on an island, whereas the Pandanus integrate ^{137}Cs and ^{90}Sr from a relatively small area of an island.

In the marine environment the neutron-induced radionuclides, ^{55}Fe and ^{60}Co, were predominant together with naturally occurring ^{40}K. Tridacna clams remain the best indicator species for ^{60}Co, while ^{55}Fe is most abundant in the liver or viscera of fish, especially large pelagic fish.

Change in Radioactivity with Time

With the passage of time since the tests which produced most of the fallout on the atolls surveyed, the radionuclides initially deposited in the environment have been concentrated or diluted by many processes. Some of these natural processes are physical-decay rate, weathering of fallout particles, transport by rainwater, wind or wave-and some are biological-selective uptake or discrimination by the plants and animals which inhabit the contaminated areas. In addition man has redistributed radionuclides by his physical disturbance of the land during construction of houses and planting of food crops (i.e. Bikini, Eneu and Rongelap islands).

A summary of the change with time in the amount of ^{60}Co, ^{90}Sr, and ^{137}Cs in selected sample types from Bikini and Rongelap atolls is given in Tables 6 and 7. Since samples were not collected in the same locations or for the same purpose during the 20 year span covered in the tables, the data are not strictly comparable or useful in calculating ecological half-life in all cases. The small number of samples for some species and normal biological variability also contribute to the fluctuation in the amount of radioactivity measured. However, the general trends indicated by the majority of the data are still distinct.

In general, both the number and amounts of radionuclides have decreased in the soil and biota at both Bikini and Rongelap atolls. Several radionuclides ^{54}Mn, ^{57}Co, ^{65}Zn, ^{144}Ce, which were present at Bikini Atoll in 1964 (Welander, et al., 1967) were not detectable in 1974. Amounts of the dominant radionuclides at Rongelap in 1958-59 and at Bikini in 1964 (^{60}Co, ^{90}Sr and ^{137}Cs) were significantly less in 1974-75 although they were still abundant.

On Bikini Island the amount of ^{90}Sr or ^{137}Cs measured in coconut crabs in 1974 is 30 to 60 per cent of the amount measured in 1964. This rate is significantly greater than the decrease expected from decay alone, hence other processes must also be acting. One of the possible factors acting to reduce the availability of ^{90}Sr and ^{137}Cs to coconut crabs on Bikini Island was the physical mixing of the soil during the rehabilitation of the island. This disturbance and physical decay reduced the amount of radioactivity in the surface soil by almost an order of magnitude between 1964 and 1974. However, the rate of decrease of ^{90}Sr in coconut crabs from Rongelap Atoll (undisturbed between 1957 and 1974) is similar to that seen at Bikini Atoll, hence the soil mixing on Bikini may not have been an important factor in determining the rate of decline of ^{90}Sr in the coconut crab on Bikini.

SUMMARY

The DOS portion of LRE's Pacific Radioecology Program began on 1 July 1974. The purpose of the program is to determine the kinds and amounts of radionuclides in biological and environmental samples from the Central Pacific, especially the Marshall Islands. Five field trips were conducted for this program between April 1974 and August 1975. About 600 samples were collected and about 600 γ-spectrum, 70 iron-55, 300 strontium-90, and 200 plutonium analyses were performed.

Table 6

Mean concentration of ^{90}Sr and/or ^{137}Cs in plants, coconut crabs, and surface soil from Bikini Atoll, 1964-1975.

Sample type	Collection Location	Collection Date	Number of Samples	Radionuclide concentration pCi/g, dry	
				^{137}Cs	^{90}Sr
Pandanus, leaves	Bikini I.	1964	several	290	120
" "	"	1972	2	280	NA
" "	"	1974-5	4	510	150
Coconut, leaves	Bikini I.	1964	several	140	NA
" "	"	1972	8	430	NA
" "	"	1974-5	14	160	13
Coconut crab, muscle	Bikini I.	1964	1	940	55
" "	"	1969	6	760	50
" "	"	1974	1	380	16
Coconut crab, exoskeleton	Bikini I.	1964	1	190	2300
" "	"	1969	6	130	1400
" "	"	1974	1	70	1600
Soil, 0-1 inch	Bikini I.	1964	2	920	930
" "	"	1967	3	540	NA
" "	"	1969	3	1200	520
" "	"	1970	50	160	NA
" "	"	1972	9	80	NA
" "	"	1974-5	15	110	130
Soil, 0-1 inch	Nam I.	1964	2	200	NA
" "	"	1969	1	63	18
" "	"	1972	4	130	NA
" "	"	1974	5	270	390
				^{137}Cs	^{60}Co
Mullet, muscle	Nam I.	1964	b	6.4	98
" evisc. whole	"	1969	b	0.8	12
" evisc. whole	"	1972	b	0.7	9
" evisc. whole	"	1974	b	0.3	2
Noddy tern, muscle	Nam I.	1964	b		11
" "	Oroken	1969	b	0.5	4
" "	Nam I.	1974	b	<.1	0.9

a. These data were taken from the following reports:

Collection Date	Report
1964	Welander, et al., 1967
1967, 1969, 1970	Held, 1971
1972	Lynch et al., 1975
1974-5	This report

b. Composite sample of several individuals

Table 7

Mean concentration of ^{137}Cs and ^{90}Sr in Pandanus and ^{90}Sr in coconut crabs collected at Rongelap Atoll from 1957 - 1974.

Sample Type	Collection Area	Collection Date	Number of Samples	Mean Concentration[a] in pCi/g, dry ^{137}Cs	^{90}Sr
Pandanus leaves	Rongelap I	1958	9	114	25
"	"	1959	19	87	
"	"	1961	16	101	
"	"	1963	13	69	15
"	"	1971	3	15	
"	"	1974	1	13	11
"	Kabelle I	1958	4	360	46
"	"	1961	1	120	
"	"	1963	1	170	42
"	Lomuilal, Lukuen I	1974	2	43	40
Coconut crab, muscle	Rongelap I	1957-58	12		14
"	Arbar, Busch I	1974	4		2
"	Kabelle I	1955	1		120[b]
"	Kabelle I	1957-58	14		47
"	"	1974	3		4.8
Coconut crab, exo-skelton	Arbar I	1959	2		480
"	"	1974	2		64
"	Mellu I	1959	2		1100
"	"	1974	1		240
"	Kabelle I	1959	3		1600
"	"	1974	3		190

a. These data were taken from the following sources:

Collection Date	Source
1955	Donaldson, 1955
1958-1971	LRE, unpublished data
1974	This report

b. 27 pCi/g, wet, multiplied by a wet/dry ratio of 4.5.

Results of the analyses indicate that ^{90}Sr and ^{137}Cs are dominant in the terrestrial environment and, in addition, ^{241}Am and $^{239,240}Pu$ are also important in the soil from Bikini and Rongelap atolls. Cobalt-60 and ^{55}Fe are predominant in the marine environment together with naturally occurring ^{40}K.

Amounts of radioactivity vary between atolls and between islands within an atoll in relation to the distance from the test sites. Bikini atoll has the highest amounts of radioactivity, but the northern islands of Rongelap Atoll have only slightly lower amounts. Rongerik and Ailinginae atolls and the southern islands of Rongelap Atoll have similar amounts of radioactivity which are lower than Bikini by factors of 5 to 10 or more. Values at Utirik Atoll are lower still, but are higher than amounts at Wotho and Kwajalein atolls. Christmas Island in the Line Islands has the least amount of radioactivity of the areas surveyed for this report.

Radioactivity on Bikini and Rongelap atolls has declined significantly with time and should continue to do so due to physical and biological processes.

REFERENCES

Donaldson, L.R. 1955. A radiological study of Rongelap Atoll, Marshall Islands, during 1954-1955. U.S. AEC report UWFL-42, College of Fisheries, University of Washington, Seattle.

Held, E.E. 1965. Gamma dose rates at Rongelap Atoll, 1954-1963. U.S. AEC report UWFL-91, College of Fisheries, University of Washington, Seattle.

Held, E.E. 1971. Radiological resurvey of animals, soils, and groundwater at Bikini Atoll, 1969-1970. U.S. AEC report NVO-269-8 (Revision 1), College of Fisheries, University of Washington, Seattle.

Lynch, O.D.T., Jr., T.F. McCraw, V.A. Nelson and W.E. Moore. 1975. Radiological resurvey of food, soil, and groundwater at Bikini Atoll, 1972. U.S. ERDA report ERDA-34 (UC-41). National Tech. Info. Services, Springfield, Virginia.

Seymour, A.H. 1975. Preliminary report, radiological surveillance of Christmas Island, August 1975. Unpublished report of the Laboratory of Radiation Ecology, College of Fisheries, University of Washington, Seattle.

Welander, A.D., K. Bonham, R.F. Palumbo, S.P. Gessel, F.G. Lowman, W.B. Jackson, R. McClin and G.B. Lewis. 1967. Bikini-Eniwetok Studies, 1964. Part II, Radiobiological Studies. U.S. AEC report UWFL-93 (Pt. II). College of Fisheries, University of Washington, Seattle.

Appendix Table 2

Gamma-Emitting Radionuclides in Fish and Invertebrates from Christmas Island, August 1975

Location	Species	No. of Individuals[b]	Standard Length(cm)	Tissue	Radionuclide, pCi/g, dry[a] ^{40}K	^{137}Cs	^{238}U
U. S. Beach	Milkfish	5	29-35	Muscle	13 ±1.6	0.05±0.03	ns
"	"		"	Liver + Kidney	12 ±2.7	0.12±0.09	0.70±0.59
"	"		"	Bone	5.9±3.1	ns[c]	ns
"	Mullet	9	11-12	Evisc. whole[d]	8 ±0.7	ns	ns
"	"		"	Viscera	3.8±1.7	ns	1.0 ±0.5
"	"	2	20,21	Evisc. whole	11 ±2.0	ns	ns
"	"		"	Viscera	5.9±0.9	0.09±0.07	ns
London	Goatfish	2	19,26	Evisc. whole	9.2±1.9	ns	ns
"	"		"	Viscera	7.2±2.8	ns	1.7 ±0.7
"	Bonefish	1	44	Muscle	15 ±0.1	ns	ns
"	"		"	Viscera	5.4±2.1	ns	ns
"	"		"	Bone	ns	1.6 ±0.5	ns
"	Snapper	2	25	Muscle	17 ±2.2	ns	ns
"	"		18	Muscle	12 ±1.4	0.10±0.09	ns
"			18,25	Viscera	2.6±1.4	0.05±0.04	0.56±0.35
"			18,25	Bone	ns	ns	ns
"	Grouper	5	17-23	Muscle	15 ±1.1	ns	ns
"	"		"	Viscera	4.5±1.5	ns	0.80±0.38
"	"		"	Bone	2.4±2.0	0.14±0.14	ns
"	"	5	17-24	Muscle	16 ±2	ns	ns
"	"		"	Viscera	6.9±1.1	0.12±0.07	ns
"	"		"	Bone	ns	0.21±0.11	ns
"	Lobster	2	--	Muscle	15 ±1.3	ns	ns
"	"		--	Hepatopancreas	6.7±2.7	ns	ns
"	"		--	Exoskeleton	1.0±0.3	0.03±0.02	ns

Table 2 (cont.)

Location	Species	No. of Individuals[b]	Standard Length(cm)
Airport Beach	Land Crab	3	--
"	"		--
"	Hermit Crab	3	--

a. The error values are two-sigma, propagated, counting er

b. Number of individuals combined to make the sample.

c. Ns = not significant; the net sample count is less thar

d. Evisc. whole - eviscerated whole fish; the entire fish,

Appendix Table 3

Predominant Gamma-Emitting Radionuclides in Soil from Christmas Island, August 1975

Location	Depth (cm)	Radionuclide, pCi/g, dry[a]			
		^{40}K	^{137}Cs	^{235}U	^{238}U
London	0-5	ns[b]	ns	ns	ns
"	6-12	ns	ns	ns	0.44 ± 0.40
X-site	0-2.5	ns	ns	0.05 ± 0.03	0.84 ± 0.23
Airfield, wash-sump	0-2.5	ns	ns	0.05 ± 0.02	0.83 ± 0.22
Northeast Point	0-2.5	ns	ns	ns	ns
" "	1-6	ns	0.06 ± 0.02	ns	ns
BW Site	0-2.5	1.5 ± 0.9	ns	ns	ns
UW-3	0.2.5	ns	0.08 ± 0.04	0.04 ± 0.04	0.89 ± 0.52

a. The error values are two-sigma, propagated, counting errors for a single sample.

b. ns = not significant; the net sample count is less than the two-sigma, propagated, counting error.

Appendix Table 4

Predominant Radionuclides in Soil and Plant Samples from Wotho Island, Wotho Atoll, April 1975

Sample Type	Radionuclide concentration in pCi/g, dry[a]						
	^{40}K	^{60}Co	^{137}Cs	^{155}Eu	^{241}Am	$^{239,240}Pu$	^{90}Sr
Soil 0-2.5 cm	ns[b]	0.12±0.03	1.1 ±0.1	0.09±0.05	0.08±0.06	0.16 ±0.06	0.30±0.10
" 2.5-5 cm	ns	ns	0.46±0.05	ns	ns	0.015±0.006	0.57±0.08
" 5-10 cm	ns	ns	0.20±0.05	ns	ns	0.065±0.018	ns
" 10-15 cm						<0.16	
Coconut, fronds	12 ±2.6	ns	0.70±0.18	na[b]	na	0.034±0.014	<0.37
Breadfruit, leaves	2.4±0.4	ns	0.35±0.03	na	na	<0.002	0.09±0.05
" edible portion	7.9±0.4	ns	1.7 ±0.1	na	na	<0.004	<0.18
" rind	9.6±0.4	ns	1.7 ±0.1	na	na	<0.002	<0.22
Papaya, edible	na	ns	0.32±0.07	na	na	c	<0.21
" rind	31 ±1.2	ns	15 ±0.1	na	na	0.032±0.024	<0.74
" seeds	20 ±1.9	ns	12 ±0.2	na	na	<0.006	<0.70

a. The error values for all radionuclides listed except ^{90}Sr and Pu are two-sigma, propagated, counting errors for a single sample. The error value for ^{90}Sr and Pu is the two-sigma counting error for a single sample plus an analytical error

b. Ns = not significant; the net sample count is less than the two-sigma, propagated counting error. Na = not analyzed.

c. Lost in analysis.

Predominant Radionuclides i

Sample Type	Wet w Ra
Pandanus, edible fruit	5.
" inedible fruit	2.
" leaves	3.
Coconut, milk	37.
" meat	6.
Scaevola, leaves	5.
Messerschmidia, leaves	9.

a. The error values for all radi
errors for a single sample.
single sample plus an anlytic

b. Na - not analyzed

Appendix Table 6

Predominant Radionuclides in Coconut Crabs Collected in the Marshall Islands in 1974

Atoll	Island	Tissue	Radionuclide concentration in pCi/g, dry[a]				
			^{40}K	^{60}Co	^{137}Cs	^{90}Sr	$^{239,240}Pu$
Bikini	Bikini	Muscle	13 ±5.5	2.2 ±0.44	380 ±4.2	16 ± 1.0	0.018±0.002
"	"	Hepato-pancreas	2.0±1.3	2.0 ±0.10	93 ±0.7	36 ± 2.6	0.025±0.005
"	"	Exoskeleton	1.4±1.2	0.14±0.04	70 ±0.6	1600 ±170	0.021±0.007
Rongelap	Arbar	Muscle	7.7±1.8	0.28±0.07	38 ±0.75	1.0± 0.20	na[b]
"	"	Hepatopancreas	3.5±1.0	0.36±0.06	13 ±0.31	2.8± 0.31	na
"	"	Exoskeleton	1.8±0.4	0.04±0.02	7.0±0.05	74 ± 4.1	na
"	"	Muscle	9.2±1.0	0.20±0.07	27 ±0.21	1.4± 0.24	na
"	"	Hepatopancreas	3.1±1.2	0.20±0.04	12 ±1.2	2.6± 0.16	na
"	"	Exoskeleton	1.4±0.8	0.02±0.01	4.9±0.19	53 ± 3.8	na
"	Busch	Muscle	9.5±1.9	0.30±0.12	30 ±0.47	2.0± 0.18	na
"	"	Hepatopancreas	3.0±0.9	0.51±0.06	12 ±0.29	7.8± 2.2	na
"	"	Exoskeleton	1.4±0.4	ns	4.4±0.05	95 ± 10	na
"	"	Muscle	9.0±2.2	0.20±0.06	40 ±0.59	3.4± 0.44	na
"	"	Hepato.	3.1±1.2	0.82±0.09	14 ±0.20	11 ± 2.4	na
"	"	Exoskeleton	ns[b]	ns	4.5±0.31	160 ± 6.9	na
"	Mellu	Muscle	11 ±1.6	0.32±0.11	53 ±0.4	3.4± 0.3	na
"	"	Hepatopancreas	4.1±1.9	0.99±0.10	27 ±0.4	9.2± 1.3	na
"	"	Exoskeleton	2.4±1.7	0.14±0.11	4.9±0.2	236 ± 22	na
"	Kabelle	Muscle	6.6±1.0	0.43±0.10	84 ±1.3	6.6± 0.34	0.033±0.008
"	"	Hepatopancreas	5.3±2.2	1.9 ±0.19	33 ±0.52	19 ± 1.1	0.014±0.001
"	"	Exoskeleton	1.1±0.4	0.07±0.02	9.8±0.06	180 ± 13	0.016±0.003
"	"	Muscle	9.7±1.9	0.56±0.12	55 ±0.58	3.2± 0.46	na
"	"	Hepatopancreas	2.8±1.2	1.7 ±0.10	18 ±0.31	5.2± 0.56	na
"	"	Exoskeleton	1.4±0.5	0.08±0.03	9.5±0.08	180 ± 8.2	na
"	"	Muscle	9.5±2.2	0.37±0.17	46 ±0.64	4.7± 0.48	na
"	"	Hepatopancreas	3.5±1.2	1.3 ±0.09	15 ±0.24	14 ± 1.9	na
"	"	Exoskeleton	1.4±0.4	0.08±0.02	7.7±0.06	210 ± 10	na
"	Lomuilal	Muscle	na	na	na	7.8± 1.3	na
"	"	Hepatopancreas	2.4±1.9	3.0 ±0.2	38 ±0.6	24 ± 8	na
"	"	Exoskeleton	4.3±2.4	0.2 ±0.2	9.7±0.3	318 ± 32	na
"	Lukuen	Muscle	9.2±1.4	0.62±0.08	57 ±0.6	2.7± 0.4	0.002±0.001
"	"	Hepatopancreas	4.3±1.0	1.3 ±0.1	20 ±0.2	8 ± 0.8	0.020±0.003
"	"	Exoskeleton	2.4±1.8	0.17±0.11	5.3±0.2	281 ± 26	0.04 ±0.001

Table 6 (continued)

Atoll	Island	Tissue	Radionuclide concentration in pCi/g, dry[a]				
			^{40}K	^{60}Co	^{137}Cs	^{90}Sr	$^{239,240}Pu$
Rongerik	Eniwetak	Muscle	9.7±1.5	ns	29 ±0.3	0.41 ± 0.22	na
"	"	Hepatopancreas	2.8±0.5	0.14±0.03	8.3 ±0.1	0.78 ± 0.12	na
"	"	Exoskeleton	1.8±0.5	ns	2.8 ±0.1	48 ± 5.2	na
"	"	Muscle	10 ±1.1	ns	32 ±0.2	0.20 ± 0.07	na
"	"	Hepatopancreas	2.6±0.5	0.11±0.03	8.5 ±0.1	0.37 ± 0.16	na
"	"	Exoskeleton	1.6±0.4	ns	3.5 ±0.1	39 ± 4	na
"	"	Muscle	11 ±1.5	ns	27 ±0.3	<0.10	na
"	"	Hepatopancreas	6.5±0.9	0.61±0.06	14 ±0.1	4.3 ± 0.8	na
"	"	Exoskeleton	1.3±0.8	ns	2.5 ±0.1	45 ± 4	na
Ailinginae	Ucchuwanen	Muscle	11 ±0.6	ns	12 ±0.1	0.42 ± 0.12	na
"	"	Hepatopancreas	2.9±0.4	ns	3.1 ±0.1	0.31 ± 0.10	na
"	"	Exoskeleton	ns	ns	1.4 ±0.1	42 ± 6	na
"	Mogiri	Muscle	13 ±1.4	ns	12 ±0.2	0.30 ± 0.15	na
"	"	Hepatopancreas	13 ±2.9	ns	12 ±0.3	3.1 ± 0.3	na
"	"	Exoskeleton	2.1±0.8	ns	0.8 ±0.1	22 ± 2	na
Kwajalein	North of Meck	Muscle	8.7±1.6	ns	0.63±0.07	<0.72	na
"	"	Hepatopancreas	2.5±0.4	ns	0.16±0.03	<0.15	<0.002
"	"	Exoskeleton	1.7±1.2	ns	0.09±0.04	0.56 ± 0.08	<0.0015
"	Bigej	Muscle	8.7±1.3	ns	1.1 ±0.1	<0.4	na
"	"	Hepatopancreas	2.9±0.3	0.05±0.02	0.38±0.02	0.80 ± 0.28	na
"	"	Exoskeleton	ns	ns	0.14±0.04	<0.16	na

a. The error values for all radionuclides listed except ^{90}Sr and Pu are two-sigma, propagated, counting errors for a single sample. The error value for ^{90}Sr and Pu is the two-sigma counting error for a single sample plus an analytical error.

b. ns = not significant; the net sample count is less than the two-sigma, propagated counting error.
na = not analyzed.

Appendix Table 7

Predominant Radionuclides in Soil Collected at Ailinginae Atoll, December 1974

Collection Location			Radionuclides concentration in pCi/g, dry[a]					
Island	Site	Depth (cm)	^{60}Co	^{137}Cs	^{155}Eu	^{241}Am	$^{239,240}Pu$	^{90}Sr
Mogiri	#1	0-2.5	ns[b]	1.0±0.1	0.28±0.16	0.22±0.12	5.4 ±1.1	na[b]
"	#2	0-2.5	.61 ±.01	6.8±0.3	1.7 ±0.2	2.4 ±0.3	2.5 ±0.3	6.9 ±0.8
"	Pit #8	0-2.5	0.29±0.09	9.9±0.4	0.54±0.17	0.51±0.14	1.5 ±0.7	4.2 ±0.5
"	"	2.5-5	0.09±0.03	6.5±0.2	0.12±0.12	0.13±0.12	0.36±0.05	6.0 ±0.7
"	"	5-10	ns[b]	3.4±0.1	ns	ns	0.23±0.03	2.1 ±0.1
"	"	10-15	0.06±0.03	2.8±0.1	ns	ns	na	3.0 ±0.1
"	"	15-25[c]						
"	"	25-30	0.06±0.04	0.3±0.1	ns	ns	na	0.43±0.10
Ucchuwanen	#1	0-2.5	0.90±0.09	44 ±0.6	2.6 ±0.3	3.6 ±0.3	7.1 ±2.2	11 ±1.1
"	#2	0-2.5	0.11±0.04	3.3±0.1	0.24±0.12	0.47±0.13	0.98±0.13	4.2 ±0.4

a. The error values for all radionuclides listed except ^{90}Sr and Pu are two-sigma, propagated, counting errors for single sample. The error value for ^{90}Sr and Pu is the two-sigma counting error for a single sample plus an analytical error.

b. Ns - not significant; the net sample count is less than the two-sigma, propagated counting error.

c. Lost during sample preparation.

Appendix Table 8

Predominant Radionuclides in Plants Collected on Rongerik and Ailinginae Atolls in December 1

Island	Collection Site	Sample Type	Wet/Dry Ratio	Radionuclide concentration in ^{40}K	^{137}Cs	^{90}Sr
Rongerik Atoll						
Eniwetak	N.E. Transect	Pandanus, edible fruit	7.98	14 ±1.8	25 ±0.3	b
"	"	" inedible fruit	4.05	11 ±2.3	23 ±0.4	4.1 ±0.5
"	"	" leaves	4.08	5.3±2.4	18 ±0.4	8.8 ±0.8
"	Center Transect	" edible fruit	5.97	15 ±1.6	31 ±0.4	2.7 ±0.5
"	"	" inedible fruit	3.16	7.8±1.0	13 ±0.2	1.7 ±0.5
"	"	" leaves	4.11	7.4±0.9	16 ±0.1	3.2 ±0.9
"	"	Coconut, milk	37.5	3.1±0.3[d]	2.8±0.03[d]	na
"	"	" meat	1.53	2.0±1.4	6.2±0.2	<0.15
"	"	" leaves	2.38	3.0±0.7	8.2±0.1	0.7 ±0.1
Ailinginae Atoll						
Mogiri	Pit #8	Scaevola, leaves	8.74	18 ±0.9	2.9±0.1	1.8 ±0.1
"	"	Pandanus, leaves	4.05	7.6±0.7	5.0±0.1	3.4 ±0.6
Ucchuwanen	Site #1	Pandanus, edible fruit	6.69	16 ±1.3	15 ±0.2	<3.7
"	"	" inedible fruit	4.22	15 ±1.2	9.4±0.1	1.6 ±0.
"	"	" leaves	4.12	4.2±2.4	4.6±0.2	7.1 ±0.

a. The error values for all radionuclides listed except ^{90}Sr and Pu are two-sigma, propagated, coun single sample. The error value for ^{90} Sr and Pu are two-sigma, propagated, counting errors for a The error value for a single sample. The error value for a single sample plus an analytical err

b. Lost in analysis.

c. na = not analyzed

d. pCi/g, wet weight

Appendix Table 9

Some Radionuclides in Fish Collected at Rongelap, Utirik, Ailinginae and Rongerik Atolls in 1974

Atoll/Island	Species	Tissue	Radionuclide concentration in pCi/g, dry[a]			
			^{40}K	^{60}Co	^{137}Cs	^{90}Sr
Rongelap/Rongelap	Goatfish	Evisc. whole[b] (431)	12 ±0.4	0.07±0.02	0.03±0.02	<0.074
" "	Convict surgeon	Evisc. whole (434)	8.6±1.2	ns[c]	0.07±0.03	<0.077
" "	" "	Viscera (433)	14 ±3.6	ns	ns	
" "	Barracuda	Muscle (217)	17 ±0.3	ns	0.04±0.02	<0.074
" "	Skipjack	Light muscle (219)	13 ±0.4	0.03±0.02	0.05±0.02	<0.13
" "	"	Dark muscle (220)	9.2±3.0	ns	ns	na[c]
" "	"	Liver (221)	10 ±1.3	0.32±0.10	0.25±0.09	<0.15
Rongelap/Kabelle	Grouper	Muscle (222)	14 ±0.8	<0.06	0.21±0.05	<0.2
" "	"	Viscera (223)	<1	0.16±0.06	0.06±0.05	na
" "	"	Remainder (224)	5.9±0.3	ns	ns	na
" "	Mullet	Evisc. whole (225)	4.7±2.1	0.86±0.15	ns	0.12±0.2
" "	"	Viscera (226)	5.8±1	ns	0.22±0.07	1.1 ±0.1
" "	"	Evisc. whole (227)	9.1±0.9	0.19±0.06	0.25±0.06	<0.21
" "	"	Viscera (228)	9.5±2.8	0.73±0.22	0.82±0.20	<0.46
Rongelap/Lukuen	Mullet	Evisc. whole (142)	10 ±1	0.15±0.07	0.09±0.06	<0.13
" "	"	Viscera (143)	4.5±0.7	0.25±0.05	0.18±0.05	2.7 ±0.4
Utirik/Utirik	Mullet	Entire (440)	5.2±1.5	ns	0.43±0.08	
" "	Goatfish	Entire (439)	8.2±2.1	ns	ns	
" "	"	Entire (139)	13 ±0.8	ns	0.09±0.4	<0.084
" "	Flagtail	Evisc.whole (442)	6.5±0.3	0.07±0.02	0.14±0.02	
Rongerik/Eniwetak	Goatfish	Evisc. whole (229)	12 ±1	ns	0.11±0.06	<0.074
" "	"	Viscera (230)	11 ±1.7	0.53±0.13	0.22±0.11	<0.15
" "	Mullet	Evisc. whole (231)	6 ±0.8	ns	ns	<0.074
" "	"	Viscera (232)	9.4±1.4	ns	0.13±0.09	<0.28
" "	Dogtooth tuna	Light muscle (215)	18 ±0.4	0.04±0.03	0.14±0.02	<0.25
" "	" "	Dark muscle (216)	16 ±4.3	ns	0.37±0.30	<0.93

Table 9 (continued)

Atoll/Island	Species	Tissue	Radionuclide concentration in pCi/g, dry[a]			
			^{40}K	^{60}Co	^{137}Cs	^{90}Sr
Aininginae/Mogiri	Convict surgeon	Evisc.whole (148)	0.5±0.2	0.08±0.02	ns	<0.08
" "	" "	Viscera (147)				<0.74
" "	Flagtail	Evisc.whole (145)	9.2±1.2	ns	0.16±0.07	na
" "	"	Viscera (144)	9.6±1.7	0.17±0.13	0.39±0.13	na
" "	Grouper	Muscle (233)	16 ±0.5	ns	ns	<0.12
" "	"	Viscera (234)	3.8±1	0.17±0.08	0.19±0.07	na
" "	"	Remainder (235)	8.1±0.3	ns	ns	na
" "	Dogtooth tuna	Muscle (140)	19 ±0.8	ns	0.30±0.05	na
" "	" "	Liver (141)	9.4±0.4	0.29±0.03	0.10±0.02	na
" "	Goatfish	Entire (146)	12 ±1.8	0.15±0.14	0.23±0.12	<0.28

a. The error values for all radionuclides listed except ^{90}Sr and Pu are two-sigma, propagated; counting errors for a single sample. The error value for ^{90}Sr and Pu is the two-sigma counting error for a single sample plus an analytical error.

b. Evisc. whole = eviscerated whole fish, e.g. the entire fish less the viscera.

c. ns = not significant; the net sample count is less than the two-sigma propagated counting error. na = not analyzed.

Appendix Table 10

Predominant Radionuclides in Soil Collected on Eniwetak Island, Rongerik Atoll, December 1974

Collection Site	Sample Depth(cm)	Radionuclide concentration in pCi/g, dry[a]						
		^{60}Co	^{125}Sb	^{137}Cs	^{155}Eu	^{241}Am	$^{239,240}Pu$	^{90}Sr
Center,NE Transect	0-2.5	0.84±0.12	0.43±0.24	19 ±0.5	2.5 ±0.2	3.4 ±0.2	7.9 ±1.4	26 ±7.4
Center, Center Transect	0-2.5	0.23±0.05	ns[b]	9.2 ±0.2	0.53±0.15	0.75±0.16	1.9 ±0.2	7.0±1.5
Center,SW Transect	0-2.5	0.79±0.10	0.47±0.32	26 ±0.5	2.8 ±0.3	3.7 ±0.3	2.7 ±0.6	35 ±8.4
Pooled, Center Transect	0-2.5	0.27±0.06	ns	5.1 ±0.2	0.74±0.10	0.96±0.11	2.2 ±0.3	8.7±5.4
Pooled,SW Transect	0-2.5	0.60±0.07	0.47±0.18	12 ±0.3	2.2 ±0.18	2.5 ±0.21	4.8 ±0.8	15 ±3.9
Pit #2 (Center Transect)	0-2.5	0.84±0.11	0.50±0.26	19 ±0.4	2.8 ±0.31	3.5 ±0.33	c	19 ±4
"	2.5-5	0.20±0.04	0.19±0.17	11 ±0.2	0.48±0.15	0.71±0.15	1.7 ±0.2	9.5±1.0
"	5-10	0.11±0.05	ns	8.7 ±0.3	ns	0.23±0.08	0.13±0.02	5.9±1.0
"	10-15	ns	0.20±0.10	2.2 ±0.1	ns	ns		3.5±1.0
"	15-25	ns	ns	1.1 ±0.1	ns	0.13±0.12	na[b]	1.3±0.4
"	25-30	0.06±0.03	ns	0.52±0.06	ns	ns	na	<1.8
"	30-35	ns	0.20±0.09	0.45±0.05	ns	ns	na	2.2±0.2
"	35-50	ns	ns	0.21±0.04	ns	ns	na	1.2±0.3
"	50-60	ns	ns	0.02±0.01	ns	ns	na	na
"	60-65	ns	ns	0.31±0.06	ns	ns	na	na
"	65-70	ns	ns	0.95±0.07	ns	ns	na	na
"	70-75	0.11±0.06	ns	0.68±0.08	ns	ns	na	na
"	75-80	0.04±0.03	ns	0.15±0.03	ns	ns	na	na
"	80-85	ns	ns	0.26±0.05	ns	ns	na	na
"	85-90	ns	ns	0.16±0.04	ns	ns	na	na

a. The error values for all radionuclides listed except ^{90}Sr and Pu are two-sigma, propagated, counting errors for a single sample. The error value for ^{90}Sr and Pu is the two-sigma counting error for a single sample plus an analytical error.

b. ns = not significant; the net sample count is less than the two-sigma, propagated counting error. na = not analyzed.

c. This sample was lost during analysis.

Appendix Table 11

Predominant Radionuclides in Surface Soil Collected on the Northeast Transect of Eniwetak Island, Rongerik Atoll, December 1974

Collection Site	Radionuclide concentration in pCi/g, dry[a]				
	^{60}Co	^{125}Sb	^{137}Cs	^{155}Eu	^{241}Am
#1 (5 m from lagoon beach)	ns[b]	ns	0.06±0.03	ns	ns
#2 (100 m from lagoon beach)	1.6±0.1	ns	57 ±0.8	5.4 ±0.4	6.6 ±0.4
#3 (200 m from lagoon beach)	2.2±0.3	1.1 ±0.7	18 ±0.7	7.5 ±0.8	8.5 ±0.8
#4 (300 m from lagoon beach)	0.3±0.1	0.14±0.10	1.9 ±0.1	0.86±0.11	0.95±0.09
#5 (5 m from ocean beach)	0.1±0.05	ns	0.56±0.06	0.32±0.08	0.22±0.06

a. The error values are two-sigma, propagated, counting errors for a single sample.

b. ns = not significant; the net sample count is less than the two-sigma, propagated counting error.

Appendix Table 12

Predominant Radionuclides in Soil Collected on Utirik Island, Utirik Atoll in 1974

Collection Site	Sample Depth(cm)	Radionuclide concentration in pCi/g, dry[a]					
		^{60}Co	^{137}Cs	^{155}Eu	^{241}Am	$^{239,240}Pu$	^{90}Sr
Taro Pit	0-2.5	0.09±0.04	1.7 ±0.1	0.20±0.08	0.21±0.10	0.56±0.04	na[b]
Center of Island	0-2.5	0.08±0.03	5.4 ±0.2	0.19±0.05	0.23±0.06	0.84±0.14	<0.2
" "	0-2.5	0.19±0.07	2.4 ±0.1	0.22±0.09	0.26±0.08	na	3.2±0.6
" " (composite)	"	0.10±0.05	3.0 ±0.2	0.33±0.16	0.36±0.17	0.89±0.26	3.4±1.4
Center of Island (Pit #1)	"	0.11±0.05	1.6 ±0.1	0.27±0.08	0.29±0.07	0.77±0.20	4.0±0.4
"	2.5-5	ns	0.88±0.09	ns	ns	0.29±0.08	<2.5
"	5-10	ns	0.44±0.06	ns	ns	0.23±0.08	1.5±0.3
"	10-15	ns	0.30±0.06	ns	ns	na	<0.3
"	15-25	ns	0.12±0.04	ns	ns	na	<0.3
"	25-35	ns	ns	ns	ns	na	na

a. The error values for all radionuclides listed except ^{90}Sr and Pu are two-sigma, propagated, counting errors for a single sample. The error value for ^{90}Sr and Pu is the two-sigma counting error for a single sample plus an analytical error.

b. ns = not significant; the net sample count is less than the two-sigma propagated counting error. na = not analyzed.

Appendix Table 13

Predominant Radionuclides in Plants Collected at Rongelap and Utirik Atolls, November-December 1974

Island	Site	Sample Type	Wet/Dry Ratio	Radionuclide concentration in pCi/g, dry[a]			
				^{40}K	^{137}Cs	^{90}Sr	$^{239,240}Pu$
Rongelap Atoll							
Rongelap	Pit #3	Pandanus, leaves	6.49	3.3 ±1.4	13 ±1	11 ±1	na[b]
"	"	Coconut, fronds	1.82	ns	4.2 ±0.2	2.1 ±0.3	na
"	"	Breadfruit, leaves	4.72	7.6 ±1.9	27 ±0.4	23 ±2.8	na
"	"	Scaevola, leaves	7.63	6.1 ±2.3	21 ±0.7	3.0 ±0.3	na
Lukuen	Site #5	Scaevola, leaves	8.08	15 ±2.7	14 ±0.3	26 ±3.0	na
"	"	Pandanus, leaves	3.88	6.4 ±2.4	50 ±0.6	45 ±6.2	na
"	Site #6	Coconut, milk	37.5	0.33±0.23[c]	0.58±0.03[c]	4.1 ±1.5[c]	<0.005[c]
"	"	" meat	1.64	3.7 ±1.1	13 ±0.3	<0.1	0.005
"	"	" fronds	2.33	ns	8.3 ±0.4	9.7 ±0.8	0.002
Lomuilal	Site #6	Pandanus, leaves	3.86	3.4 ±1.1	36 ±0.4	35 ±3.2	na
"	Site #7	Coconut, milk	37.5	ns	1.5 ±0.05[c]	3.6[c]	0.11[c]
"	"	" fronds	2.17	1.6 ±0.7	18 ±0.1	10 ±0.5	0.010 ±0.001
"	"	" meat	1.59	3.9 ±1.5	43 ±0.5	0.19 ±0.06	<0.0027
Utirik Atoll							
Utirik	Pit #1	Pandanus, edible fruit	6.60	11 ±1.8	67 ±0.6		<0.0043
"	"	" inedible fruit	3.52	1.8 ±1.4	21 ±0.3	<0.4	<0.0025
"	"	" leaves	4.30	ns	7.3 ±0.3	<1.0	<0.0027
"	Village	Banana, fruit	4.38	9.1 ±1.5	0.5 ±0.1	0. 4	<0.0029

a. The error values for all radionuclides listed except ^{90}Sr and Pu are two-sigma, propagated, counting errors for a single sample. The error value for ^{90}Sr and Pu is the two-sigma counting error for a single sample plus an analytical error.

b. ns = not significant; the net sample count is less than the two-sigma, propagated counting error.
na = not analyzed

Appendix Table 14

Some Radionuclides in Tridacna Clams Collected at Utirik, Rongelap and Bikini Atolls in 1974 and 1975

Atoll/Island	No. of Clams	Tissue	Radionuclide concentration in pCi/g, dry[a]			
			^{40}K	^{60}Co	^{90}Sr	$^{239,240}Pu$
Bikini/Bikini	1	Entire Soft Parts (064)	6.8±3.2	136 ± 2.2	<0.4	na[b]
" "	1	Mantle (068)	6.0±2.4	9.5 ± 0.4	<0.03	0.040±0.004
" "	1	Muscle (065)	6.3±1.1	4.9 ± 0.1	<0.15	0.010±0.002
" "	1	Gills (066)	6.7±1.5	19 ± 0.2	<0.12	0.067±0.038
" "	1	Kidney (067)	<7	322 ±43	0.10±0.06	0.23 ±0.05
" "	1	Digestive Gland (072)	na	na	<0.12	0.048±0.004
" "	1	Remainder (095)	8.5±1.4	8.2 ± 0.2	na	na
Rongelap/Rongelap	2	Muscle (537)	na	1.3 ± 0.9	<0.25	<0.005
" "	2	Mantle (538)	8.3±0.3	0.10± 0.02	<0.17	<0.004
" "	2	Viscera + Kidney (539)	7.8±2.5	3.6 ± 0.2	0.37	0.070±0.012
" "	1	Entire Soft Parts (438)	8.8±1.2	2.1 ± 0.1	na	na
Rongelap/Kabelle	2	Muscle (456)	9.1±1.9	ns	na	na
" "	2	Mantle (455)	8.5±1.2	0.31± 0.04	na	na
" "	2	Viscera (454)	6.5±0.7	0.27± 0.03	na	na
" "	2	Kidney (453)	5.3±1.9	11 ± 0.3	na	na
Utirik/Utirik	2	Muscle (531)	10 ±1.8	ns	<0.24	na
" "	2	Mantle (532)	9.1±1.9	ns	0.91 ±0.12	na
" "	2	Viscera + Kidney (533)	7.2±3.1	0.18± 0.07	0.19	na
" "	2	Muscle (534)	8.1±0.6	ns	na	na
" "	2	Mantle (535)	6.4±1.1	ns	na	na
" "	2	Viscera + Kidney (536)	7.7±1.6	0.48± 0.06	na	na

a. The error values for all radionuclides listed except ^{90}Sr and Pu are two-sigma, propagated, counting errors for a single sample. The error value for ^{90}Sr and Pu is the two-sigma counting error for a single sample plus an analytical error.

b. ns = not significant; the net sample count is less than the two-sigma, propagated counting error.
na = not analyzed.

Appendix Table 15

Predominant Radionuclides in Surface Soil (0-2.5 cm) Collected on Several Islands at Rongelap Atoll
December 1974

Collection Location		Radionuclide concentration in pCi/g, dry[a]						
Island	Site	^{60}Co	^{125}Sb	^{137}Cs	^{155}Eu	^{241}Am	$^{239,240}Pu$	^{90}Sr
Rongelap	#1	0.3±0.1	ns[b]	40±0.7	1.0±0.2	1±0.2	na[b]	na
"	Pit #3	0.3±0.2	ns	42±0.9	0.5±0.3	1±0.3	0.33± 0.06	8± 0.7
Mellu	#1	3.2±0.2	2.6±0.3	18±0.4	17 ±0.5	24±0.6	35 ± 5.4	146± 0.2
"	#2	3.3±0.2	2.1±0.2	19±0.4	13 ±0.4	18±0.5	28 ± 3.8	95± 16
Kabelle	#1	3.1±0.2	2.0±0.3	75±0.7	13 ±0.4	16±0.3		
"	#2	5.3±0.2	3.1±0.3	33±0.5	26 ±0.5	35±0.7	33 ± 4.4	130± 68
"	Pit #6	2.1±0.1	0.8±0.4	177±0.7	9.1±0.4	11±0.5	5.0 ± 0.5	223± 20
"	Pit #7	2.9±0.2	1.9±0.3	31±0.5	15 ±0.5	19±0.6	5.1 ± 0.6	69± 6
Gegen	#1	5.3±0.2	3.1±0.3	38±0.5	23 ±0.5	32±0.6	49 ± 6.3	293±130
"	#2	8.2±0.2	3.9±0.4	142±0.9	29 ±0.5	39±0.6	41 ±12	383± 38
"	#3	10 ±0.3	5.9±0.6	212±1.3	41 ±0.7	64±0.7	94 ±31	113± 10
Lukuen	#1	4.7±0.4	2.9±0.9	83±1.4	21 ±1.3	29±1.2	39 ± 4	
"	2	3.4±0.2	2.0±0.3	63±0.8	15 ±0.4	20±0.4	40 ± 7.8	153± 54
"	3	5.7±0.2	3.3±0.4	109±0.8	26 ±0.6	34±0.7	na	268± 60
"	4	6.2±0.3	4.1±0.5	209±1.3	23 ±0.6	34±0.6	na	397± 42
"	5	3.0±0.2	2.5±0.4	149±1.0	12 ±0.5	15±0.5	na	
"	6	3.3±0.2	1.9±0.3	96±0.6	12 ±0.4	15±0.4		108± 38
"	Pit #4	3.4±0.2	2.8±0.4	39±0.7	20 ±0.6	27±0.6	60 ± 7	409± 38

a. The error values for all radionuclides listed except ^{90}Sr and Pu are two-sigma, propagated, counting errors for a single sample. The error value for ^{90}Sr and Pu is the two-sigma counting error for a single sample plus an analytical error.

b. ns = not significant; the net sample count is less than the two-sigma, propagated counting error.
na = not analyzed.

Appendix Table 16

Predominant Radionuclides in Surface Soil Collected near the Trail from the Lagoon to the Ocean on Rongelap Island, Rongelap Atoll, in February 1971 and April 1974

Collection Site and Date	Radionuclide concentration in pCi/g, dry[a]					
	^{60}Co	^{125}Sb	^{137}Cs	^{155}Eu	^{241}Am	$^{239,240}Pu$
February 1971						
Lagoon Beach	ns[b]	ns	ns	na	na	na
Site #1 (Edge of village)	0.87±0.10	2.5 ±0.7	26 ±0.3	na	na	na
Site #2	1.7 ±0.1	2.7 ±0.7	34 ±0.3	na	na	na
Site #3	0.26±0.07	1.2 ±0.5	23 ±0.2	na	na	na
Site #4 (Center of island)	0.44±0.07	0.97±0.47	14 ±0.2	na	na	na
Site #5	1.3 ±0.1	2.4 ±0.7	32 ±0.4	na	na	na
Site #6	0.47±0.08	1.2 ±0.5	18 ±0.3	na	na	na
Site #7 (Ocean side ridge)	0.42±0.06	1.2 ±0.4	15 ±0.2	na	na	na
Ocean Beach	ns	ns	ns	na	na	na
April 1974						
Site #1 (Lagoon beach)	ns	ns	0.13±0.02	0.04±0.03	0.043±0.035	na
Site #2 (Edge of village)	0.54±0.05	0.33±0.12	25 ±0.3	1.1 ±0.1	1.5 ±0.2	5.4±0.8
Site #3 (200 yards inland from Site #2)	0.72±0.06	0.43±0.23	40 ±0.7	1.4 ±0.1	2.1 ±0.1	0.4±0.1
Site #4 (Center of island)	1.1 ±0.1	0.78±0.11	24 ±0.3	2.6 ±0.1	3.4 ±0.2	8.2±1.0
Site #5 (Seaward edge of coconut grove)	0.19±0.03	ns	10 ±0.2	0.51±0.05	0.65 ±0.11	1.3±0.2
Site #6 (Ocean beach)	ns	ns	0.03±0.02	0.09±0.04	ns	na

a. The error values for all radionuclides listed except ^{90}Sr and Pu are two-sigma, propagated, counting errors for a single sample. The error value for ^{90}Sr and Pu is the two-sigma counting error for ^{90}Sr and Pu is the two-sigma counting error for a single sample plus an analytical error.

b. ns = not significant; the net sample count is less than the two-sigma, propagated counting error.
na = not analyzed.

Predom

Sample Depth (cm)
0-2.5
0-2.5
2.5-5
5-10
10-15
15-25
25-35
35-50
50-60

a. The err
for a s
plus an

b. ns = no
na = no

Predominant

Collection Date	Coll S
April 1974	Pand Inte
"	
"	
"	
Dec. 1974	20 m of r ment
"	
"	
"	
"	
"	
"	
Dec. 1974	Pit
"	Pisc Isla
"	
"	
"	
"	
"	

a. The error va single sampl error.

b. ns = not sig

Appendix Table 19

Predominant Radionuclides in Surface (0-2.5 cm) Soil Collected on Lomuilal Island, Rongelap Atoll, December 1974

Location	Radionuclide concentration in pCi/g, dry[a]						
	^{60}Co	^{125}Sb	^{137}Cs	^{155}Eu	^{241}Am	$^{239,240}Pu$	^{90}Sr
Site #1	4.9 ± 0.2	3.5 ± 0.5	328 ± 1.3	18 ± 0.5	23 ± 0.6	19 ± 3.2	233±26
Site #2	6.6 ± 0.2	3.7 ± 0.4	175 ± 1.1	20 ± 0.4	29 ± 0.5	42 ±10	154±26
Site #3	9.2 ± 0.4	4.7 ± 0.7	197 ± 1.8	34 ± 1.0	44 ± 1.2	na[b]	503±58
Site #4	5.3 ± 0.2	3.3 ± 0.4	123 ± 1.0	19 ± 0.4	29 ± 0.5	na	126±16
Site #5	6.2 ± 0.2	4.2 ± 0.4	243 ± 1.0	21 ± 0.5	28 ± 0.6	na	261±24
Site #6	2.0 ± 0.1	1.2 ± 0.3	157 ± 0.9	8 ± 0.4	11 ± 0.4	na	119±18
Site #7	7.0 ± 0.2	3.9 ± 0.5	259 ± 1.0	20 ± 0.5	29 ± 0.5	na	267±52

a. The error values for all radionuclides listed except ^{90}Sr and Pu are two-sigma, propagated, counting errors for a single sample. The error value for ^{90}Sr and Pu is the two-sigma counting error for a single sample plus an analytical error.

b. na = not analyzed.

Appendix Table

Predominant Radionuclides in Soil fr
Rongelap Atoll, Dec

Sample Depth(cm)	Radionuclide concen			
	^{60}Co	^{125}Sb	^{137}Cs	^{155}Eu
0-2.5	13 ±0.3	7.5 ±0.50	285 ±1.4	38 ±0.7
2.5-5	4.6 ±0.2	3.5 ±0.49	298 ±1.5	11 ±0.4
5-10	0.99±0.08	0.97±0.25	87 ±0.7	1.5 ±0.2
10-15	0.40±0.06	0.55±0.20	32 ±0.4	0.61±0.1
15-25	0.23±0.05	0.35±0.19	11 ±0.2	0.24±0.1
25-40	0.11±0.03	ns	3.4±0.13	0.11±0.1
40-65	0.04±0.02	ns	0.74±0.06	0.12±0.0
65-75	ns	ns	0.38±0.05	ns
75-100	ns	ns	0.07±0.03	ns

a. The error values for all radionuclides listed except ^{90}S single sample. The error value for ^{90}Sr and Pu is the t tical error.

b. ns = not significant; the net sample count is less than
na = not analyzed.

Appendix Table 21

Predominant Radionuclides in Soil from Pit #4 on Lukuen Island, Rongelap Atoll, December 1974

Sample Depth (cm)	Radionuclide concentration in pCi/g, dry[a]						
	^{60}Co	^{125}Sb	^{137}Cs	^{155}Eu	^{241}Am	$^{239,240}Pu$	^{90}Sr
0-2.5	3.4±0.2	2.8±0.4	39±0.7	20 ±0.6	27 ±0.6	60 ±7	409 ±38
2.5-5	2.0±0.2	1.7±0.4	71±0.8	6.3±0.4	9.0±0.5	7.6±0.8	132 ±12
5-10	1.7±0.1	1.6±0.3	63±0.8	3.7±0.4	5.4±0.4	9.1±1.0	207 ±20
10-15	0.6±0.1	0.9±0.2	16±0.4	0.8±0.2	1.2±0.2	na[b]	71 ± 6.6
15-25	0.25±0.05	0.6±0.1	8±0.2	0.6±0.14	0.61±0.15	na	28 ± 0.6
25-35	0.10±0.05	ns[b]	0.3±0.05	ns	ns	na	3 ± 0.4
35-50	0.05±0.04	ns	0.11±0.03	ns	ns	na	0.34± 0.20
50-75	ns	ns	0.06±0.03	ns	ns	na	<0.37

a. The error values for all radionuclides listed except ^{90}Sr and Pu are two-sigma, propagated, counting errors for a single sample. The error value for ^{90}Sr and Pu is the two-sigma counting error for a single sample plus an analytical error.

b. ns = not significant; the net sample count is less than the two-sigma, propagated counting error.
na - not analyzed.

Appendix Table 22

Predominant Radionuclides in Fish Collected at Bikini Atoll in December 1974 and April 1975.

Island	Species	Tissue	Radionuclide concentration in pCi/g, dry[a]				
			^{40}K	^{60}Co	^{137}Cs	^{90}Sr	$^{239,240}Pu$
Eneu	Goatfish (37069)	Evisc. whole	12 ±1.4	1.6 ±0.1	0.18±0.09	0.17±0.04	< 0.003
"	" (37071)	" "	12 ±0.7	1.0 ±0.1	0.18±0.04	<0.07	0.002±0.001
"	" (37070)	Viscera	11 ±1.8	8.2 ±0.2	0.23±0.12	ns[b]	0.054±0.014
"	Convict Surgeon (37074)	Evisc. whole	9.7±0.6	0.27±0.04	0.25±0.04	<0.12	na
"	" " (37075)	" "	9.4±0.4	0.19±0.02	0.18±0.02	<0.093	0.004±0.002
"	" " (37076)	Viscera	16 ±1.5	1.6 ±0.13	0.51±0.11	<0.46	0.03 ±0.04
"	Grouper (37079)	Muscle	16 ±1.5	0.16±0.10	0.43±0.10	<0.15	na
"	(37080)	Viscera	9.2±2.3	2.8 ±0.21	0.59±0.18	<0.22	na
"	" (37081)	Remainder	7.7±1	0.21±0.06	0.28±0.07	na	na
"	Parrotfish (37082)	Muscle	17 ±1.2	ns	0.43±0.08	<0.74	na
"	" (37083)	Viscera	6.8±0.6	0.14±0.04	0.11±0.04	<0.74	0.23 ±0.03
"	" (37084)	Remainder	5.9±1.1	0.10±0.06	0.09±0.04	<0.1	na
"	Surgeonfish (37077)	Evisc. whole	9.0±0.3	0.13±0.02	0.09±0.02	<0.123	na
"	" (37078)	Viscera	9.2±2.5	0.60±0.19	0.30±0.17	<0.4	na
"	Flagtail (37088)	Entire	7.0±0.8	0.84±0.06	0.11±0.05	<0.74	0.013±0.008
"	Mullet (37073)	Entire	11 ±1.5	0.38±0.10	0.30±0.10	na	0.024±0.004
Nam	Mullet (37085)	Evisc. whole	5.3±1.4	2.0 ±0.12	0.32±0.06	<0.12	<0.0016
"	" (37086)	Viscera	4.4±1.5	4.2 ±0.2	0.43±0.10	2.6 ±0.2	5.6 ±0.6
"	Convict Surgeon (37236)	Evisc. whole	8.1±1.5	1.7 ±0.1	4.5 ±0.16	<0.26	0.020±0.002
"	" " (37237)	Viscera	11 ±2.1	9.6 ±0.4	4.7 ±0.26	0.15±0.14	0.97 ±0.13
Enidrik	" " (37089)	Evisc. whole	7.5±1.6	0.68±0.07	0.48±0.06	0.11±0.018	0.019±0.004
"	" " (37090)	Viscera	ns	4.7 ±0.3	0.58±0.13	<0.74	0.67 ±0.09
"	Mullet (37091)	Evisc. whole	7.9±1.9	0.82±0.14	0.14±0.07	<0.12	<0.002
"	" (37092)	Viscera	4.3±2.0	3.0 ±0.2	0.28±0.08	1.1 ±0.03	0.94 ±0.10
"	" (37093)	Evisc. whole	6.7±2.1	1.4 ±0.2	0.32±0.09	<0.15	0.007±0.002
"	" (37094)	Viscera	4.7±2.0	4.7 ±0.2	0.57±0.09	1.5 ±0.2	1.4 ±0.2
"	Damselfish (37087)	Entire	6.8±1.6	0.52±0.10	0.19±0.06	0.25±0.10	na

Table 22 (Continued)

Island	Species		Tissue	Radionuclide concentration in pCi/g, dry[a]				
				^{40}K	^{60}Co	^{137}Cs	^{90}Sr	$^{239,240}Pu$
Enealo	Snapper	(37149)	Muscle	14 ±0.7	0.10±0.05	ns	<0.12	na
"	"	(37150)	Viscera	7 ±0.9	2.0 ±0.1	ns	na	na
"	"	(37152)	Muscle	15 ±2.3	0.24±0.10	0.10±0.06	<0.18	na
"	"	(37153	Viscera	13 ±9.1	3.6 ±0.5	ns	na	na
Bikini	Goatfish	(30379)	Entire	11 ±0.6	0.14±0.04	ns	<0.06	<0.01
	Mullet	(30380)	Evisc. whole	6 ±0.9	3.5 ±0.08	0.12±0.06	0.18±0.07	<0.02
"	"	(30381)	Viscera[c]	4.2±1.6	16 ±0.76	0.73±0.22	na	na
"	"	(30382)	Evisc. whole	7.9±1.3	1.9 ±0.11	0.72±0.08	<0.12	<0.05
"	"	(30383)	Viscera[d]	4.4±1.2	11 ±0.14	1.7 ±0.11	na	na

a. The error values for all radionuclide listed except ^{90}Sr and Pu are two-sigma, propagated, counting, errors for a single sample. The error value for ^{90}Sr and Pu is the two-sigma counting error for a single sample plus an analytical error.

b. ns - not significant; the net sample count is less than the two-sigma, propagated, counting error.
na = not analyzed.

c. This sample also contained ^{155}Eu (8.6 pCi/g, dry) and ^{241}Am (9.1 pCi/g, dry)

d. This sample also contained ^{155}Eu (30 pCi/g, dry) and ^{241}Am (27 pCi/g, dry)

Appendix Table 23

Iron-55 and Stable Iron in Fish Collected at Bikini Atoll in 1974 and 1975.

Island	Species	Tissue	^{55}Fe(pCi)/g, dry[a]	Fe(Mg)/g,dry	^{55}Fe(pCi)/Fe(mg)
Eneu	Goatfish	Evisc.whole (069)	23 ±0.2	0.026±0.004	890
"	"	Evisc.whole (071)	11 ±0.2	0.074±0.004	150
"	"	Viscera (070)	520 ±4	0.93 ±0.10	560
"	Convict Surgeon	Evisc. whole (074)	2.5±0.1	0.029±0.006	86
"	"	Evisc. whole (075)	1.2±0.1	0.060±0.006	20
"	"	Viscera (076)	14 ±0.5	0.66 ±0.08	21
"	Parrotfish	Viscera (083)	3.9±0.6	0.28 ±0.10	14
"	"	Remainder (084)	0.9±0.1	0.032±0.006	28
"	Grouper	Muscle (079)	1.3±0.2	0.054±0.040	24
"	"	Viscera (080)	90 ±2	0.61 ±0.16	150
"	Damselfish	Entire (087)	10 ±0.2	0.046±0.006	220
"	Flagtail	Entire (088)	38 ±0.4	0.13 ±0.02	290
Nam	Mullet	Evisc. whole (085)	9.1±0.2	0.032±0.004	280
"	"	Viscera (086)	100 ±1	0.21 ±0.03	480
"	Convict Surgeon	Evisc. whole (236)	7.7±0.3	na[b]	-
"	"	Viscera (237)	61 ±2	0.28 ±0.10	220
Bikini	Goatfish	Entire (379)	16 ±0.2	na	-
"	Mullet	Evisc. whole (380)	10 ±0.2	0.092±0.006	110
"	"	Viscera (381)	33 ±0.4	na	-
"	"	Evisc. whole (382)	11 ±0.2	na	-
"	"	Viscera (383)	82 ±0.2	0.12 ±0.01	680
Enidrik	Convict Surgeon	Evisc. whole (089)	9.4±0.2	0.078±0.010	120
"	"	Viscera (090)	85 ±3	0.24 ±0.07	350
"	Mullet	Evisc. whole (091)	6.9±0.2	0.055±0.020	130
"	"	Viscera (092)	64 ±0.8	0.14 ±0.03	460
"	"	Evisc. whole (093)	4.5±0.2	0.081±0.020	56
"	"	Viscera (094)	63 ±0.6	0.17 ±0.02	370

a. The error is a two-sigma, propagated, counting error.
b. na = not analyzed.

Appendix Table 24

Radionuclides in Plants Collected on Bikini Island in December, 1974

Sample Type	Collection Site	Wet/Dry Ratio	Radionuclide concentration in pCi/g, dry[a]				
			^{40}K	^{60}Co	^{137}Cs	^{90}Sr	$^{239,240}Pu$
Banana, fruit	Main garden[b]	4.40	9.3±1.1	ns[c]	16 ± 0.3	7.7± 0.8	<0.003
Papaya, fruit	"	13.5	10 ±1.4	0.10±0.06	1050 ± 3	81 ± 7	<0.004
Squash	"	15.9	20 ±2	0.62±0.08	794 ± 2.3	10 ± 1.2	<0.05[d]
Breadfruit, leaves	House #16 (Pit #9)	4.65	7.5±1.7	ns	43 ± 0.3	446 ±46	<0.01[d]
Coconut, fronds	Well (Pit #11)	2.13	19 ±4	ns	92 ± 2	10 ± 1.4	na[c]
Messerschmidea, leaves	"		22 ±2	ns	305 ± 2	235 ±34	na
Scaevola, leaves	"	6.67	21.5±2.2	ns	110 ± 1.0	33 ± 3	na
Pandanus, leaves	"	3.19	ns	ns	37 ± 0.6	147 ±13	<0.013±0.002[d]
Pandanus, leaves	House #5	3.65	ns	ns	1040 ± 3	163 ± 0.2	<0.02[d]
" edible fruit	"	9.91	5.5±1.5	ns	3520 ±14	255 ±22	<0.01[d]
Pandanus, inedible	"	5.77	ns	ns	3670 ±14	110 ± 9.8	<0.004

a. The error values for all radionuclide listed except ^{90}Sr and Pu are two-sigma, propagated, counting errors for a single sample. The error value for ^{90}Sr and Pu is the two-sigma counting error for a single sample plus an analytical error.

b. Behind house #24 (new Trust Territory numbering system) which is on lagoon beach road between the center baseline and the first baseline south. Soil Pit #12 was also at this location.

c. ns = not significant; the net sample count is less than the two-sigma, propagated, counting error.
na - not analyzed.

d. Analyses performed by McClellan Central Laboratory, Sacramento, California.

Appendix Table 25

Predominant Radionuclides in Plants Collected on Bikini Island in April 1975.

Sample Type	Collection Site	Wet/Dry Ratio	Radionuclide concentration in pCi/g, dry[a]			
			^{40}K	^{137}Cs	^{90}Sr	$^{239,240}Pu$
Coconut, frond	Pit A	2.60	ns[b]	105±1.0	11 ±0.8	0.038±0.002
" "	" B	3.26	8.9±5.2	182±2.1	18 ±0.8	0.47 ±0.10
" "	" C	2.08	4.7±1.6	60±0.5	13 ±0.3	0.058±0.002
" "	" E	2.83	3.3±1.6	76±0.5	7.5±0.4	0.14 ±0.02
" " (tree #1)	" F	2.37	ns	108±1.0	13 ±0.5	0.96 ±0.10
" " (tree #2)	" F	2.62	ns	69±0.6	22 ±0.6	0.63 ±0.08
Coconut, frond	" G	2.59	ns	161±1.3	12 ±0.4	0.12 ±0.01
" "	" H	3.39	ns	649±7.0	28 ±0.7	0.018±0.001
" "	" I	2.66	5.8±3.2	114±1.1	8.7±0.4	0.26 ±0.03
" "	" K	2.78	ns	318±3.4	5.2±0.3	0.048±0.003
" "	" L	3.00	ns	159±1.6	13 ±0.4	0.10 ±0.002
" "	" M	2.52	1.5±1.4	58±0.4	5.2±0.3	<0.022
" "	" N	2.33	3.0±2.0	101±0.7	8.7±0.5	0.049±0.009
" "	Pit #11	2.85	ns	59±0.8	12 ±0.5	0.15 ±0.02
Breadfruit, leaves	" C	5.68	10 ±2.9	63±0.8		0.11 ±0.01
" "	D	4.67	6.2±1.3	37±0.3	251 ±5	0.043±0.002
" "	I	3.98	5.7±1.4	29±0.3	290 ±6	0.11 ±0.02
" "	9	4.79	13 ±2.2	95±0.7	297 ±50	na[b]
Pandanus "	C	2.85	ns	387±3.5	69 ± 1.4	0.20 ±0.02
" "	H	4.19	ns	574±6.7	207 ±34	na

a. The error values for all radionuclide listed except ^{90}Sr and Pu are two-sigma, propagated, counting errors for a single sample. The error value for ^{90}Sr and Pu is the two-sigma counting error for a single sample plus an analytical error.

b. ns = not significant; the net sample count is less than the two-sigma, propagated, counting error.
an = not analyzed

Appendix Table 26

Predominant Radionuclides in Soil Profiles 1, 2 and 3 from Bikini Island, Bikini Atoll, April 1974

Sample Depth(cm)	Radionuclide concentration in pCi/g, dry[a]					
	^{60}Co	^{137}Cs	^{155}Eu	^{241}Am	$^{239,240}Pu$	^{90}Sr
Profile #1 (Behind first house south of the center base-line)						
0-2.5	0.27 ±0.05	27 ±0.4	0.32±0.08	0.39±0.23	0.44 ±0.04	16 ± 4.2
2.5-5.0	0.35 ±0.05	37 ±0.5	0.42±0.08	0.92±0.23	0.53 ±0.06	22 ± 5.8
5-10	0.37 ±0.05	40 ±0.5	0.48±0.08	0.77±0.23	0.42 ±0.10	19 ± 2.0
10-15	0.30 ±0.05	40 ±0.5	0.46±0.07	0.73±0.14	0.76 ±0.04	14 ± 2.8
15-25	0.45 ±0.06	38 ±0.4	0.66±0.08	1.2 ±0.23	1.3 ±0.08	14 ± 1.4
25-50	0.26 ±0.04	13 ±0.3	0.32±0.05	0.55±0.11	0.29 ±0.02	15 ± 2.8
50-75	0.04 ±0.03	0.12±0.04	ns[b]	ns	0.40 ±0.04	8.5 ± 1.1
75-100	0.10 ±0.04	7 ±0.2	0.23±0.08	ns	0.20 ±0.06	4.6 ± 1.2
100-115	0.13 ±0.03	11 ±0.3	0.16±0.06	0.22±0.09	0.48 ±0.02	9.2 ± 1.0
115-130	0.09 ±0.04	9.7 ±0.2	0.16±0.06	0.33±0.16	ns	0.17± 0.09
Profile #2 (Row #24, south of the center base-line)						
0-2.5	0.27 ±0.05	20 ±0.4	0.45±0.06	0.66±0.12	0.84 ±0.08	5.6 ± 1.1
2.5-5.0	0.38 ±0.06	26 ±0.4	0.51±0.07	0.91±0.14	0.76 ±0.10	20 ± 5.6
5-10	0.34 ±0.05	23 ±0.4	0.41±0.08	0.42±0.22	0.82 ±0.04	17 ± 2.4
10-15	0.27 ±0.05	20 ±0.3	0.42±0.07	0.73±0.22	0.63 ±0.04	15 ± 2.8
15-25	0.15 ±0.04	8.8 ±0.22	0.25±0.06	0.40±0.16	0.44 ±0.10	10 ± 2.2
25-50	0.15 ±0.04	6 ±0.20	0.28±0.04	0.37±0.09	0.21 ±0.02	7.1 ± 1.0
50-75	0.17 ±0.04	2.9 ±0.14	0.19±0.06	0.27±0.16	0.38 ±0.02	2.3 ± 0.4
75-100	ns	0.68±0.07	ns	0.13±0.08	0.074±0.010	2.8 ± 0.8
100-125	0.04 ±0.03	0.17±0.05	ns	ns	<0.008	<0.37
Profile #3 (Row #24, north of the first base-line south)						
0-2.5	5.2 ±0.22	380 ±1.9	7.3 ±0.25	15 ±0.56	9.3 ±0.2	370 ±100
2.5-5.0	4.5 ±0.41	320 ±3.5	6 ±0.48	13 ±1.0	9.2 ±0.8	310 ± 30
5-10	2.3 ±0.13	150 ±2.0	2.5 ±0.34	5.8 ±0.97	2.6 ±0.10	150 ± 13
10-15	1.7 ±0.13	97 ±0.95	1.7 ±0.14	3.8 ±0.31	2.5 ±0.12	99 ± 9.2
15-25	1.1 ±0.069	81 ±0.56	1.2 ±0.08	2.8 ±0.17	2.3 ±0.1	81 ± 12
25-35	0.15 ±0.067	7.7 ±0.35	ns	ns	0.19 ±0.02	13 ± 1.7
35-50	0.041±0.031	4.2 ±0.16	0.12±0.09	ns	0.019±0.002	<0.21
50-75	0.034±0.032	2.4 ±0.14	ns	ns	0.042±0.008	ns
75-100	ns	0.43±0.06	ns	ns	0.081±0.014	ns

a. The error values for all radionuclide listed except ^{90}Sr and Pu are two-sigma, propagated, counting errors for a single sample. The error value for ^{90}Sr and Pu is the two-sigma, counting error for a single sample plus an analytical error.

b. ns = not significant; the net sample count is less than the two-sigma, propagated, counting error.

Appendix Table 27

Predominant Radionuclides in Soil Profiles 9 and 10 on Bikini Island, Bikini Atoll
December 1974

Soil Fraction	Radionuclides in pCi/g, dry[a]							
	^{55}Fe	^{60}Co	^{125}Sb	^{137}Cs	^{155}Eu	^{241}Am	$^{239,240}Pu$[b]	^{90}Sr[b]
Pit #9 (1st BLS, Breadfruit Row)								
0-2.5	1.6 ±0.26	1.2 ±0.07	-	81 ±0.5	1.8 ±0.10	3.8±0.26	6.1 ±0.1	66 ± 1.3
2.5-5	1.6 ±0.24	1.1 ±0.07	0.65±0.26	72 ±0.5	1.7 ±0.09	3.0±0.17	6.2 ±0.1	72 ± 1.4
5-10	0.74±0.24	0.53±0.05	0.51±0.18	29 ±0.4	0.57±0.08	1.3±0.20	2.5 ±0.1	50 ± 1.0
10-15	na[c]	ns	0.22±0.11	2.5±0.13	ns	0.1±0.08	0.23 ±0.7	22 ± 0.4
15-25	na	0.07±0.02	0.21±0.07	1.2 ±0.07	ns	ns	0.12 ±0.01	13 ± 0.4
25-50	na	ns	0.07±0.05	0.4 ±0.04	ns	ns	0.028±0.011	6 ± 0.4
50-75	na	ns	ns	0.09±0.03	ns	ns	<0.1	1.9± 0.4
75-100	na	ns	ns	0.11±0.03	ns	ns	na	1.4± 0.1
Pit #10 (1st BLS, Row 34)								
0-2.5	83 ±0.8	4.2 ±0.15	2.2 ±0.41	250 ±1.2	6.5 ±0.2	12.8±0.5	32 ±0.6	432 ± 8.6
2.5-5	5.0 ±0.3	4.3 ±0.15	2.3 ±0.39	247 ±1.1	5.8 ±0.3	11.6±0.5	30 ±0.6	501 ±10
5-10	3.6 ±0.2	3.8 ±0.14	2.0 ±0.34	210 ±1.0	4.8 ±0.15	9.6±0.31	21 ±0.7	423 ± 8.5[d]
10-20	na	1.9 ±0.09	1.3 ±0.23	133 ±0.7	2.1 ±0.12	4.2±0.32	8.8 ±1.0[d]	na
20-30	na	0.08±0.03	ns	5.6 ±0.15	ns	ns	na	na
30-50	na	ns	ns	0.6 ±0.07	ns	ns	0.026±0.003	0.5± 0.1
50-75	na	ns	ns	0.32±0.05	ns	ns	na	0.3± 0.1
75-100	na	ns	ns	0.36±0.04	ns	ns	<0.005	<0.5

a. The error values for all radionuclide listed except ^{90}Sr and Pu are two-sigma, propagated, counting errors for a single sample. The error value for ^{90}Sr and Pu is the two-sigma counting error for a single sample plus an analytical error.

b. Analyses performed by McClellan Central Laboratory, Sacramento, California

c. ns = not significant; the net sample count is less than the two-sigma, propagated, counting error.
na = not analyzed.

Soil Fraction
Pit #11
0-2.5
2.5-5
5-10
10-15
15-23
23-30
30-35
35-42
42-55
55-75
75-100
100-12
Pit ±12
0-2.5
2.5-5
5-10
10-15
15-25
25-50
50-75
75-10

a. T
f
p

b. r
r

c. A

Appendix Table 29

Predominant Radionuclides in Soil Profiles A and C from Bikini Island, Bikini Atoll, April 1975

Sample Depth (cm)	Radionuclide concentration in pCi/g, dry[a]					
	^{60}Co	^{137}Cs	^{155}Eu	^{241}Am	$^{239,240}Pu$	^{90}Sr[b]
Profile A (2nd BLN, Row 30)						
0-2.5	0.90±0.09	68 ±0.7	1.2 ±0.1	2.5 ±0.2	7.3 ±0.14[b]	71 ±1.4
2.5-5	1.1 ±0.12	75 ±1	1.6 ±0.1	3.0 ±0.3	6.4 ±0.13[b]	75 ±1.5
5-10	0.32±0.05	20 ±0.3	0.32±0.07	0.55±0.19	1.2 ±0.02	49 ±1.0
10-15	0.10±0.03	7.8 ±0.2	ns[c]	ns	0.067±0.005[b]	33 ±0.7
15-25	ns	3.1 ±0.12	ns	ns	na	4.1 ±0.3
25-50	ns	0.19±0.03	ns	ns	<0.01[b]	<0.5
50-75	ns	0.08±0.03	ns	ns	<0.002[b]	<0.9
Profile C (2nd BLN, behind house #40 by breadfruit)						
0-2.5	0.59±0.06	41 ±0.5	0.70±0.09	1.5 ±0.2	3.4 ±0.2[b]	89 ±1.8
2.5-5	0.30±0.05	7.6 ±0.25	ns	0.25±0.11	0.16 ±0.06	58 ±1.2
5-10	0.11±0.03	3.5 ±0.12	ns	ns	0.048±0.018	18 ±0.5
10-15	0.06±0.03	2.6 ±0.12	ns	ns	0.034±0.026	2.5 ±0.2
15-25	0.04±0.02	0.85±0.05	ns	ns	0.008±0.006	<0.9
25-50	ns	0.23±0.04	ns	ns	0.012±0.002[b]	0.78±0.11
50-75	ns	0.09±0.03	ns	ns	0.005±0.001[b]	<0.9

a. The error values for all radionuclide listed except ^{90}Sr and Pu are two-sigma, propagated, counting errors for a single sample. The error value for ^{90}Sr and Pu is the two-sigma counting error for a single sample plus an analytical error.

b. Analyses performed by McClellan Central Laboratory, Sacramento, California.

c. ns = not significant; the net sample count is less than the two-sigma, propagated, counting error.
na = not analyzed.

Appendix Table 30

Predominant Radionuclides in Soil Profiles D and E from Bikini Island, Bikini Atoll, April 1975

Sample Depth (cm)	Radionuclide concentration in pCi/g, dry[a]						
	^{60}Co	^{125}Sb	^{137}Cs	^{155}Eu	^{241}Am	$^{239,240}Pu$	^{90}Sr[b]
Profile D (1st BLN, Breadfruit Row)							
0-2.5	4.2 ±0.2	2.0 ±0.3	153 ±0.9	8.1 ±0.2	17 ±0.5	33 ±0.7[b]	182 ±3.6
2.5-5	4.4 ±0.3	1.8 ±0.4	76 ±1.0	6.1 ±0.2	14 ±0.5	2.9 ±0.7	180 ±3.6
5-10	2.1 ±0.1	1.2 ±0.2	45 ±0.5	2.9 ±0.1	6.6±0.3	3.9 ±0.9	128 ±2.5
10-15	1.1 ±0.1	0.96±0.15	20 ±0.3	1.1 ±0.1	2.3±0.2	5.8 ±0.8	95 ±1.9
15-25	0.29±0.04	0.38±0.38	5.9 ±0.2	ns[c]	ns	0.37 ±0.15	60 ±1.2
25-35	0.10±0.03	0.14±0.07	0.80±0.07	ns	ns	0.068±0.006[b]	6.4±0.3
35-50	ns	ns	0.38±0.05	ns	ns	0.028±0.006[b]	2.6±0.2
50-75	ns	ns	0.21±0.04	ns	ns	<0.014[b]	2.4±0.2
Profile E (1st BLN, Row 30)							
0-2.5	1.3 ±0.1	0.69±0.23	66 ±0.6	1.8 ±0.1	3.8±0.3	8.7 ±0.2[b]	122 ±2.4
2.5-5	0.85±0.05	0.36±0.18	50 ±0.4	0.97±0.08	2.5±0.1	6.1 ±0.15[b]	90 ±1.8
5-10	0.91±0.06	0.23±0.04	55 ±0.4	1.3 ±0.1	2.9±0.2	6.0 ±0.12[b]	92 ±1.8
10-20	1.5 ±0.1	0.87±0.27	61 ±0.6	2.1 ±0.1	4.5±0.3	2.9 ±0.30	135 ±2.7
20-35	0.08±0.02	ns	1.0 ±0.1	ns	ns	<0.011	5.8±0.4
35-50	ns	ns	0.18±0.02	ns	ns	0.074±0.006[b]	1.7±0.2
50-75	ns	ns	ns	ns	ns	0.054±0.006[b]	1.4±0.2

a. The error values for all radionuclide listed except ^{90}Sr and Pu are two-sigma, propagated, counting errors for a single sample. The error value for ^{90}Sr and Pu is the two-sigma counting error for a single sample plus an analytical error.

b. Analyses performed by McClellan Central Laboratory, Sacramento, California

c. ns = not significant; the net sample count is less than the two-sigma, propagated, counting error.

Predomina

Sample Depth (cm)	
Profile G (Cen	
0-2.5	0.
2.5-5	0.
5-10	0.
10-15	0.
15-30	0.
30-50	0.
50-75	
Profile I (Betw	
0-2.5	2.9
2.5-5	2.9
5-10	2.0
10-15	0.9
15-25	1.1
25-35	0.0
35-50	
50-75	
75-100	

a. The rror
for a sin
plus an a

b. Analyses

c. ns = not
na = not

Appendix Table 32

Predominant Radionuclides in Soil Profiles L and N on Bikini Island, Bikini Atoll,

Sample Depth (cm)	Radionuclide concentration in pCi/g, dry[a]					
	^{60}Co	^{125}Sb	^{137}Cs	^{155}Eu	^{241}Am	$^{239,230}Pu$
Profile L (2nd BLN, Row 40)						
0-2.5	3.9 ±0.2	1.2 ±0.5	166 ±1.1	5.9 ±0.2	13 ±0.4	27 ±0.8
2.5-5	4.8 ±0.2	1.9 ±0.3	154 ±0.9	8.8 ±0.2	18 ±0.5	35 ±0.7
5-10	6.4 ±0.2	1.8 ±0.4	143 ±1.0	10 ±0.2	23 ±0.4	44 ±0.9
10-15	4.3 ±0.2	2.0 ±0.2	99 ±0.7	7.6 ±0.2	16 ±0.5	32 ±0.8
15-25	1.2 ±0.1	0.8 ±0.2	59 ±0.6	1.3 ±0.2	3 ±0.3	na[c]
25-50	0.13±0.03	ns[b]	9.5±0.2	ns	ns	0.10±0.00
50-75	ns	ns	1.5±0.1	ns	ns	<0.03[b]
75-100	0.10±0.04	ns	0.3±0.1	ns	ns	0.02±0.00
Profile N (Camp Area)						
0-2.5	0.96±0.09	ns	74 ±0.7	2.1 ±0.3	3.6±0.3	1.8 ±0.2[d]
2.5-5	0.21±0.06	ns	14 ±0.3	0.30±0.09	0.5±0.1	na
5-10	1.8 ±0.1	0.67±0.18	39 ±0.5	3.2 ±0.2	6.8±0.2	15 ±1.0
10-20	0.63±0.05	0.41±0.11	22 ±0.3	1.0 ±0.1	2.0±0.2	4.1 ±0.1
20-25	0.18±0.04	ns	9.7±0.2	0.35±0.10	0.5±0.1	0.9 ±0.0
25-35	0.09±0.03	ns	2.7±0.1	0.05±0.05	ns	0.17±0.0
35-55	0.60±0.07	0.40±0.19	29 ±0.4	1.0 ±0.1	1.9±0.1	4.7 ±0.1
55-70	0.94±0.07	0.45±0.15	35 ±0.4	1.6 ±0.1	3.1±0.2	6.7 ±0.1
70-110	0.16±0.04	0.17±0.07	0.8±0.1	ns	0.2±0.1	0.53±0.0

a. The error values for all radionuclide listed except ^{90}Sr and Pu are two-sigma, pr for a single sample. The error value for ^{90}Sr and Pu is the two-sigma counting e plus an analytical error.

b. Analyses performed by McClellan Central Laboratory, Sacramento, California

c. ns = not significant; the net sample count is less than the two-sigma, propagated
na = not analyzed.

d. Analyses performed by LRE.

Appendix Table 33

Some Radionuclides in Soil Collected on Enedrik Island, Bikini Atoll, December 1974

Sample Depth(cm)	Radionuclide concentration in pCi/g, dry[a]							
	^{60}Co	^{102M}Rh	^{125}Sb	^{137}Cs	^{155}Eu	^{241}Am	$^{239,240}Pu$	^{90}Sr
Profile #15								
0-2.5	5.4 ±0.2	39 ±0.3	2.8 ±0.3	4.2 ±0.2	9.9 ±0.2	4.2 ±0.4	31 ±4	19 ±1.6
2.5-5	0.68±0.06	4.0 ±0.1	0.29±0.11	0.71±0.06	0.91±0.13	0.72±0.15	11 ±6.4	5.1±1.6
5-10	0.39±0.06	1.0 ±0.1	ns[b]	0.67±0.07	0.42±0.09	0.32±0.08	3.1 ±0.4	2.6±0.3
10-15	0.17±0.04	0.23±0.03	ns	0.47±0.05	0.32±0.10	0.25±0.11	1.6 ±0.3	1.3±0.3
15-25	ns	ns	ns	ns	0.07±0.05	ns	0.54±0.12	1.5±0.4
25-50	0.14±0.04	0.07±0.03	ns	0.04±0.03	ns	ns	0.37±0.06	1.0±0.2
Site #1								
0-2.5	0.25±0.05	0.08±0.03	ns	1.1 ±0.1	1.2 ±0.1	0.63±0.08	16±3.8	5.1±0.6
Site #2								
0-2.5	6.6 ±0.2	0.18±0.07	0.71±0.19	19 ±0.3	6.4 ±0.2	0.90±0.23	25±2.8	107 ±10
Site #4								
0-2.5	3.9 ±0.1	18 ±0.2	2.7 ±0.2	13 ±0.2	12 ±0.2	3.9 ±0.3	18±2.6	29 ±2.6

a. The error values for all radionuclide listed except ^{90}Sr and Pu are two-sigma, propagated, counting errors for a single sample. The error value for ^{90}Sr and Pu is the two-sigma counting error for a single sample plus an analytical error.

b. ns = not significant; the net sample count is less than the two-sigma, propagated, counting error.

Appendix Table 34

Predominant Radionuclides in Surface (0-2.5 cm) Soil Samples Collected on Nam Island, Bikini Atoll, December 1974

Location	Radionuclide concentration in pCi/g, dry[a]							
	^{60}Co	^{125}Sb	^{137}Cs	^{152}Eu	^{155}Eu	^{241}Am	$^{239,240}Pu$	^{90}Sr
Site #1	3.6±0.2	0.43±0.26	20 ±0.5	2.6 ±0.16	4.3±0.16	9.5±0.37	21±5	61±19
Site #2	4.4±0.1	0.74±0.20	55 ±0.5	0.99±0.08	5.6±0.14	9.0±0.35	17±2.2	290±26
Site #4	60 ±2.0	16 ±2.6	860 ±7.5	5.2 ±1.4	98 ±1.6	180 ±3.6	215±26	1160±140
Pit #13	24 ±0.4	5.8 ±0.5	290 ±1.4	3.5 ±0.2	43 ±0.3	93 ±0.8	114±26	350±30
Pit #14	10 ±0.2	2.2 ±0.3	100 ±0.7	2.3 ±0.1	13 ±0.2	34 ±0.6	34±9	97± 9.4

a. The error values for all radionuclide listed except ^{90}Sr and Pu are two-sigma, propagated, counting errors for a single sample. The error value for ^{90}Sr and Pu is the two-sigma counting error for a single sample plus an analytical error.

Appendix T

Predominant Radionuclides in Soil Collected from f

Soil Fraction	Radionuclide concent			
	^{60}Co	^{125}Sb	^{137}Cs	^{152}E
0-2.5 cm	24 ±0.4	5.8±0.50	290 ±1.4	3.5±0
2.5-5.0	39 ±0.5	6.3±0.46	240 ±1.2	2.6±0
5-10	37 ±0.4	5.6±0.37	94 ±0.7	2.2±0
10-15	160 ±1.0	21 ±0.6	170 ±1.0	5.9±0
15-25	15 ±0.3	3.8±0.2	33 ±0.4	2.9±0
25-45	8.1±0.2	2.5±0.2	17 ±0.3	1.6±0
45-50	12 ±0.3	20 ±0.6	96 ±0.7	ns
50-60	4.2±0.2	15 ±0.3	11 ±0.2	ns
60-75	2.4±0.1	13 ±0.2	7.2±0.2	ns
75-90	0.6±0.1	ns	2.3±0.1	ns

a. The error values for all radionuclide listed except single sample. The error value for ^{90}Sr and Pu is th analytical error.

b. ns = not significant; the net sample count is less th

Appendix Table 36

Some Radionuclides in Soil from Pit #14 and Site #4 on Nam Island, Bikini Atoll, December 1974

Sample Depth (cm)	Radionuclide concentration in pCi/g, dry[a]							
	^{60}Co	^{125}Sb	^{137}Cs	^{152}Eu	^{155}Eu	^{241}Am	$^{239,240}Pu$	^{90}Sr
Pit #14								
0-2.5	10 ±0.2	2.2±0.3	100 ±0.7	2.3 ±0.1	13 ±0.2	34 ±0.6	34 ±9	97 ± 9.4
2.5-5	4.5 ±0.2	1.7±0.2	45 ±0.6	0.59±0.12	3.5 ±0.2	8.5±0.3	9.6 ±1.2	99 ±12
5-10	2.1 ±0.12	1.9±0.2	15 ±0.3	0.09±0.08	0.96±0.19	1.7±0.2	2.1 ±0.5	169 +52
10-15	1.1 ±0.08	1.7±0.2	23 ±0.3	ns[b]	0.42±0.15	0.8±0.2	0.8 ±0.1	280 ±170
15-50	0.43±0.06	0.6±0.1	21 ±0.3	ns	ns	0.2±0.1	0.15±0.02	19 ±4
50-60	0.07±0.04	ns	1.3±0.1	ns	ns	ns	<.005	<.17
Site #4								
0-2.5	60 ±2.0	16 ±2.6	860 ±7.5	5.2 ±1.4	98 ±1.6	180 ±3.6	215±26	1160 ±140
2.5-5	110 ±1.2	24 ±1.1	720 ±3.1	3.8 ±0.4	180 ±1.1	280 ±2.6	353±50	1530 ±170
5-10	110 ±1.6	29 ±1.2	790 ±2.7	8.5 ±0.5	260 ±0.9	470 ±2.1	288±48	1110 ±98

a. The error values for all radionuclide listed except ^{90}Sr and Pu are two-sigma, propagated, counting errors for a single sample. The error value for ^{90}Sr and Pu is the two-sigma counting error for a single sample plus an analytical error.

b. ns = not significant; the net sample count is less than the two-sigma, propagated, counting error

Appendix Table 37

Iron-55 and Stable Iron in Soil Collected on Bikini and Nam Islands in December 1974.

Location	Sample Depth (cm)	^{55}Fe(pCi)[a] / g, dry	Fe(mg) / g, dry	^{55}Fe(pCi) / Fe(mg)
Bikini Island				
Pit #9	0-2.5	1.6 ±0.3	1.3 ±0.3	1.2
"	2.5-5	1.6 ±0.2	0.33 ±0.02	4.8
"	5-10	0.74±0.24	0.34 ±0.04	2.2
Pit #10	0-2.5	83 ±0.8	0.10 ±0.04	830
"	2.5-5	5 ±0.3	0.16 ±0.06	31
"	5-10	3.6 ±0.2	0.27 ±0.06	13
Pit #11	0-2.5	0.25±0.23	0.30 ±0.06	0.83
"	2.5-5	0.49±0.24	0.23 ±0.02	2.1
"	5-10	0.14±0.17	0.29 ±0.06	0.48
"	10-15	3.2 ±0.26	0.10 ±0.04	32
"	15-23	3.1 ±0.21	0.09 ±0.01	34
"	23-30	<0.4	0.18 ±0.06	<2.2
"	30-35	<0.4	0.32 ±0.06	<1.3
"	35-42	<0.4	0.30 ±0.04	<1.3
"	42-55	<0.3	0.18 ±0.02	<1.7
"	55-75		0.14 ±0.06	
Pit #12	0-2.5	2.2 ±0.3	<0.8	<2.8
"	2.5-5	4.2 ±0.4	3.8 ±0.5	1.1
"	5-10	1.9 ±0.3	na[b]	-
"	10-15	5.2 ±1.2	1.3 ±0.1	4.0
"	15-25	4.8 ±0.4	2.8 ±0.3	1.7
"	25-50	ns[c]	0.18 ±0.01	-
"	50-75	0.24±0.15	0.075±0.01	3.2
"	75-100	ns	0.40 ±0.04	-
Nam Island				
Site #1	0-2.5	17 ±0.4	0.74 ±0.10	23
Site #2	0-2.5	34 ±2	0.46 ±0.06	74
Site #4	0-2.5	185 ±4	0.35 ±0.04	530
Site #13	0-2.5	83 ±2	0.10 ±0.02	830

a. Errors are two-sigma, propagated, counting errors.
b. na = not analyzed.
c. ns = non-significant. The net sample count is less than the two-sigma, propagated, counting error.

☆U. S. GOVERNMENT PRINTING OFFICE: 1977—784-92.