DOE/ET/28392-33
78-1701.b.1.2.2
ESL-23

GEOLOGY MAP OF THE SAN EMIDIO GEOTHERMAL AREA

MASTER

Joseph N. Moore

December, 1979

Work performed under Contract No. EG-78-C-07-1701

EARTH SCIENCE LABORATORY
University of Utah Research Institute
Salt Lake City, Utah

Prepared for
U.S. Department of Energy
Division of Geothermal Energy

DISTRIBUTION OF THIS DOCUMENT IS UNLIMITED

DOE/ET/28392-33
78-1701.b.1.2.2
ESL-23

GEOLOGY MAP OF THE SAN EMIDIO, NEVADA GEOTHERMAL AREA

Joseph N. Moore

December, 1979

DISCLAIMER

This book was prepared as an account of work sponsored by an agency of the United States Government. Neither the United States Government nor any agency thereof, nor any of their employees, makes any warranty, express or implied, or assumes any legal liability or responsibility for the accuracy, completeness, or usefulness of any information, apparatus, product, or process disclosed, or represents that its use would not infringe privately owned rights. Reference herein to any specific commercial product, process, or service by trade name, trademark, manufacturer, or otherwise, does not necessarily constitute or imply its endorsement, recommendation, or favoring by the United States Government or any agency thereof. The views and opinions of authors expressed herein do not necessarily state or reflect those of the United States Government or any agency thereof.

EARTH SCIENCE LABORATORY
UNIVERSITY OF UTAH RESEARCH INSTITUTE
420 Chipeta Way, Suite 120
Salt Lake City, UT 84108

Prepared for
DEPARTMENT OF ENERGY
DIVISION OF GEOTHERMAL ENERGY
Under Contract EG-78-C-07-1701

DISTRIBUTION OF THIS DOCUMENT IS UNLIMITED

DISCLAIMER

This report was prepared as an account of work sponsored by an agency of the United States Government. Neither the United States Government nor any agency Thereof, nor any of their employees, makes any warranty, express or implied, or assumes any legal liability or responsibility for the accuracy, completeness, or usefulness of any information, apparatus, product, or process disclosed, or represents that its use would not infringe privately owned rights. Reference herein to any specific commercial product, process, or service by trade name, trademark, manufacturer, or otherwise does not necessarily constitute or imply its endorsement, recommendation, or favoring by the United States Government or any agency thereof. The views and opinions of authors expressed herein do not necessarily state or reflect those of the United States Government or any agency thereof.

DISCLAIMER

Portions of this document may be illegible in electronic image products. Images are produced from the best available original document.

NOTICE

This report was prepared to document work sponsored by the United States Government. Neither the United States nor its agent, the United States Department of Energy, nor any Federal employees, nor any of their contractors, subcontractors or their employees, makes any warranty, express or implied, or assumes any legal liability or responsibility for the accuracy, completeness, or usefulness of any information, apparatus, product or process disclosed, or represents that its use would not infringe privately owned rights.

NOTICE

Reference to a company or product name does not imply approval or recommendation of the product by the University of Utah Research Institute or the U.S. Department of Energy to the exclusion of others that may be suitable.

CONTENTS

	Page
INTRODUCTION	1
GEOLOGIC SETTING	2
ALTERATION	6
CONCLUSIONS	7
ACKNOWLEDGEMENTS	7
REFERENCES	8

ILLUSTRATIONS

Plate I Geologic map of the San Emidio geothermal area, Washoe and Pershing Counties, Nevada . . . . . in pocket

Plate II Cross Section A-A[1] . . . . . in pocket

INTRODUCTION

The San Emidio geothermal area is adjacent to the northern end of the Lake Range, approximately 15 miles south of Gerlach, Nevada (Figure 1). The Lake Range forms a tilted block, bounded on the west by steeply dipping Basin and Range faults. Associated with one of these faults are hydrogen sulfide seeps, acid alteration, and hot water wells, indicative of an active geothermal system (Garside, 1979).

During the mid-1970s, Chevron Resources Company initiated a broad-based exploration program of the San Emidio geothermal area that included detailed geophysical studies and deep exploratory drilling. The ongoing interpretation of these data by the Earth Science Laboratory as part of the Department of Energy/Division of Geothermal Energy's Industry Coupled Case Studies Program point out the need for additional geologic mapping, particularly on the eastern margin of the San Emidio Desert. This report summarizes our reconnaissance geologic work in this area.

GEOLOGIC SETTING

The geology of the San Emidio area (Plates I and II) is dominated by a thick sequence of Tertiary volcanic and sedimentary rocks that accumulated on an irregular topographic surface cut into Mesozoic metamorphic rocks (Bonham, 1969; Dixon, 1977). Bonham (1969) included the San Emidio area in his regional reconnaissance of Washoe County and assigned the metasedimentary and metavolcanic rocks to the Nightingale Sequence of Triassic and Jurassic age.

The Tertiary rocks include an older volcanic and sedimentary assemblage

assigned to the Pyramid Sequence of Miocene age, and a younger volcanic and sedimentary assemblage that may be correlative with the Truckee and Coal Valley Formations of late Tertiary age (Bonham, 1969). The regional distribution of the Tertiary assemblages, however, and their relationship to correlative sequences is not yet well understood.

The Nightingale Sequence of the Lake Range consists predominately of a thick succession of metamorphosed and folded argillaceous rocks intercalated with carbonate, sandy, and volcanic horizons. Low-grade regional metamorphism typical of the greenschist facies has converted the argillaceous rocks to slate and the original mineralogy to mixtures of chlorite, muscovite, biotite, quartz, and plagioclase. Quartz veins, common in many places along the west flank of the Lake Range, probably formed during this regional metamorphism.

The Pyramid Sequence of the Lake Range contains a lower, largely volcaniclastic assemblage of tuffaceous sandstones, mud flows, lava flows, and ash-flow tuffs, and a younger portion consisting of intermediate composition lava flows. The upper and lower parts of the Pyramid Sequence are separated through most of the northern Lake Range by a succession of ash-flow tuffs. Evans (personal communication, 1979), has dated three samples of pumice-rich ash-flow tuff from the Lake Range (see Plate I for the locations of samples 7c, 7d and 34, and Table 1). K-Ar dates of 17.9 ± 0.7 m.y., 16.9 ± 1.5 m.y., 16.2 ± 0.5 m.y., establish the age of these rocks as Miocene.

The lava flows of the Pyramid Sequence range in composition from andesite in the lower part of the sequence to andesite and dacite in the upper part (Table 2). Most of the flows are sparsely porphyritic, containing a few

TABLE 1

Sample No.	Material Dated	Weight (gms.)	%K	Moles/gm Ar^{40} ($X10^{11}$) Rad	$\%Ar^{40}$ atm	Age (M.Y.)
1B	Amphibole	1.01336	2.41	6.68	66	15.9 ± 0.7
7C	Amphibole	1.92342	0.55	1.73	50	17.9 ± 0.7
7D	Amphibole	1.93671	0.54	1.60	84	16.9 ± 1.5
34	Plagioclase	3.09707	0.66	1.88	28	16.2 ± 0.5

Constants Used:

$\lambda_\beta = 4.962X10^{-10}/yr$

$\lambda_\varepsilon = 0.581X10^{-10}/yr$

$K^{40}/K_{Tot.} = 1.167X10^{-4}$ Mole/Mole

$\frac{Ar^{40}}{Ar^{38}}$ spike = 0.0525

$\frac{Ar^{36}}{Ar^{38}}$ spike =0.0306

Analyst: S. Evans

TABLE 2
CHEMICAL COMPOSITION[a] AND TRACE ELEMENT ABUNDANCES (ppm)
OF LAVA FLOWS FROM THE PYRAMID SEQUENCE

	5	14	9	15	16
SiO_2	57.02	55.54	61.55	59.62	62.72
TiO_2	1.30	1.19	.65	.76	.60
Al_2O_3	16.96	18.21	16.89	17.30	17.21
Fe_2O_3	8.04	6.79	6.03	6.63	4.88
MnO	.17	.11	.16	.10	.13
MgO	2.12	2.57	2.49	1.99	1.53
CaO	5.35	7.05	4.66	4.82	4.10
K_2O	2.58	1.97	2.72	2.37	2.53
Na_2O	3.99	4.62	4.31	4.62	4.86
P_2O_5	.56	.46	.18	.26	.30
SO_3	.00	.00	.00	.00	.00
LOI[b]	1.59	1.64	1.14	1.28	1.33
TOTAL	99.68	100.15	100.78	99.45	100.19
Nb	10	<5	<5	<5	<5
Zr	155	135	125	180	155
Y	30	20	20	20	20
Sr	565	745	450	525	565
Rb	65	40	80	65	70
Th	<5	10	5	5	<5
Pb	10	10	15	5	5

a. Analyst - F. Brown
b. loss on ignition
5; Pyroxene andesite, Tsv_1
14; Pyroxene andesite, Tsv_2
9; Pyroxene andesite, Tvu
15; Pyroxene andesite, Tvu
16; Dacite, Tvu

phenocrysts of plagioclase and hypersthene accompanied in places by olivine. The accompanying cross section (Plate II) illustrates the general distribution of the flows within the northern part of the Lake Range. Although lava flows from the lower part of the sequence wedge out against topographic highs in the underlying Nightingale Sequence, the upper part of the Pyramid Sequence is continuous throughout most of the San Emidio area. About 15.9 ± 0.7 m.y. ago (Evans, personal communication, 1979, Table 1) these lava flows were overlain by the porphyritic lava flows that form Falcon's Ridge.

Intermediate composition volcanism continued sporadically after deposition of the Pyramid Sequence, producing local flows that are interbedded with the late Tertiary clastic rocks. Along the northwestern margin of the Lake Range these rocks overlie the Pyramid Sequence and the metasedimentary rocks of the Nightingale Sequence. Lake sediments related to Lake Lahontan (Bonham, 1969) and, locally, a thin veneer of alluvium overlie Tertiary rocks on the western margin of the Lake Range.

The structural setting of the San Emidio area reflects a pattern of north- and east-trending faults related to Basin and Range tectonism. Major north-trending faults have rotated the Tertiary rocks eastward and appear to have localized the hydrothermal alteration along the western margin of the Lake Range. The distribution of faults on the eastern margin of the San Emidio Desert is illustrated on Plates I and II. A preliminary interpretation of seismic reflection data obtained by Chevron Resources Company suggests that vertical displacements as great as 10m may have occurred in this area since deposition of the late Pleistocene lake beds (Worthen, personal communication, 1979).

ALTERATION

Since the late Tertiary, widespread hydrothermal activity has extensively altered the Cenozoic and Mesozoic rocks along the eastern flank of the San Emidio Desert and has deposited minor amounts of opal in fracture zones throughout much of the Lake Range. Bold, deeply dissected outcrops of intensely silicified and argillically altered Tertiary rocks, exposed along the northwest margin of the Lake Range, represent the oldest phase of Cenozoic alteration. The argillically altered horizons contain variable proportions of silica, montmorillonite, jarosite and clinoptilolite (Papke, 1969). These rocks may, in part, be altered volcanics.

A younger period of hydrothermal activity is represented by numerous calcium carbonate deposits that locally contain fragments of silicified rocks. These deposits are characterized by a pronounced northerly or easterly trending, nearly vertical fabric that distinguishes them from the more widespread tuffa mounds of the region. These calcium carbonate deposits may represent the feeder zones of hot spring deposits that were active in the past. Locally, quartz has filled the interstices between the calcite crystals in these deposits.

An even younger hydrothermal event is associated with a broad thermal anomaly on the eastern edge of the San Emidio Desert (Earth Science Laboratory, 1979). Hydrogen sulfide seeps related to this hydrothermal system have produced native sulphur occurrences (see for example the model of Schoen and others, 1974) and zones of intense acid leaching aligned along one of the steeply dipping range front faults. Shallow excavations along the fault have

exposed coarsely crystalline caps of gypsum, formed by the circulation of meteoric water, above the native sulphur. Locally the sulphur is accompanied by traces of mercury (Bonham, 1969).

CONCLUSIONS

Since mid-Tertiary time, the rocks on the eastern edge of the San Emidio Desert have undergone extensive hydrothermal alteration. The most recent alteration has produced intense acid leaching and small native sulphur deposits along a steeply dipping range front fault. These deposits reflect the continued evolution of hydrogen sulfide from near-surface thermal fluids related to a presently active hydrothermal system. The absence of recent igneous activity, the close association between the thermal fluids and range front faults, and the limited distribution of active thermal features suggest that the thermal fluids represent deep circulation of meteoric water.

ACKNOWLEDGEMENTS

The chemical analyses used in this study were provided by F. Brown of the University of Utah. S. Evans, also of the University of Utah, provided the K-Ar determinations, M. Adams assisted with field work, and S. Samberg did the detailed lithologic logging of Kosmos 1-8 and 1-9. Their assistance is gratefully appreciated. O. Christensen, D. Nielson, H. Ross, J. Stringfellow, and E. Struhsacker reviewed an early draft of the manuscript and made many helpful suggestions. Thanks are also due to C. Pixton for drafting the illustrations and to L. Stout for typing the manuscript.

REFERENCES

Bonham, H., 1969, Geology and mineral deposits of Washoe and Storey Counties Nevada: Nev. Bur. Mines and Geology Bull. 70, 140 p.

Dixon, J., 1977, Geology of the Wild Horse Canyon area, Fox Range, Washoe County, Nevada: unpbl. M. S. thesis, Univ. of Nev., Reno, 63 p.

Earth Science Laboratory, 1979, Chevron Resources Company data for San Emidio, Nevada: Salt Lake City, Open-file release, March, 1979, CRC-1-11.

Garside, L., and Schilling, J. H., 1979, Thermal waters of Nevada: Nev. Bur. Mines and Geology Bull. 91, 163 p.

Papke, K. G., 1969, Montmorillonite deposits in Nevada: Clays and Clay Minerals, v. 17, no. 4, p. 211-222.

Schoen, R., White, D. E., and Hemley, J. J., 1974, Argillization by descending acid at Steamboat Springs, Nevada: Clays and Clay Minerals, v. 22, p. 1-22.

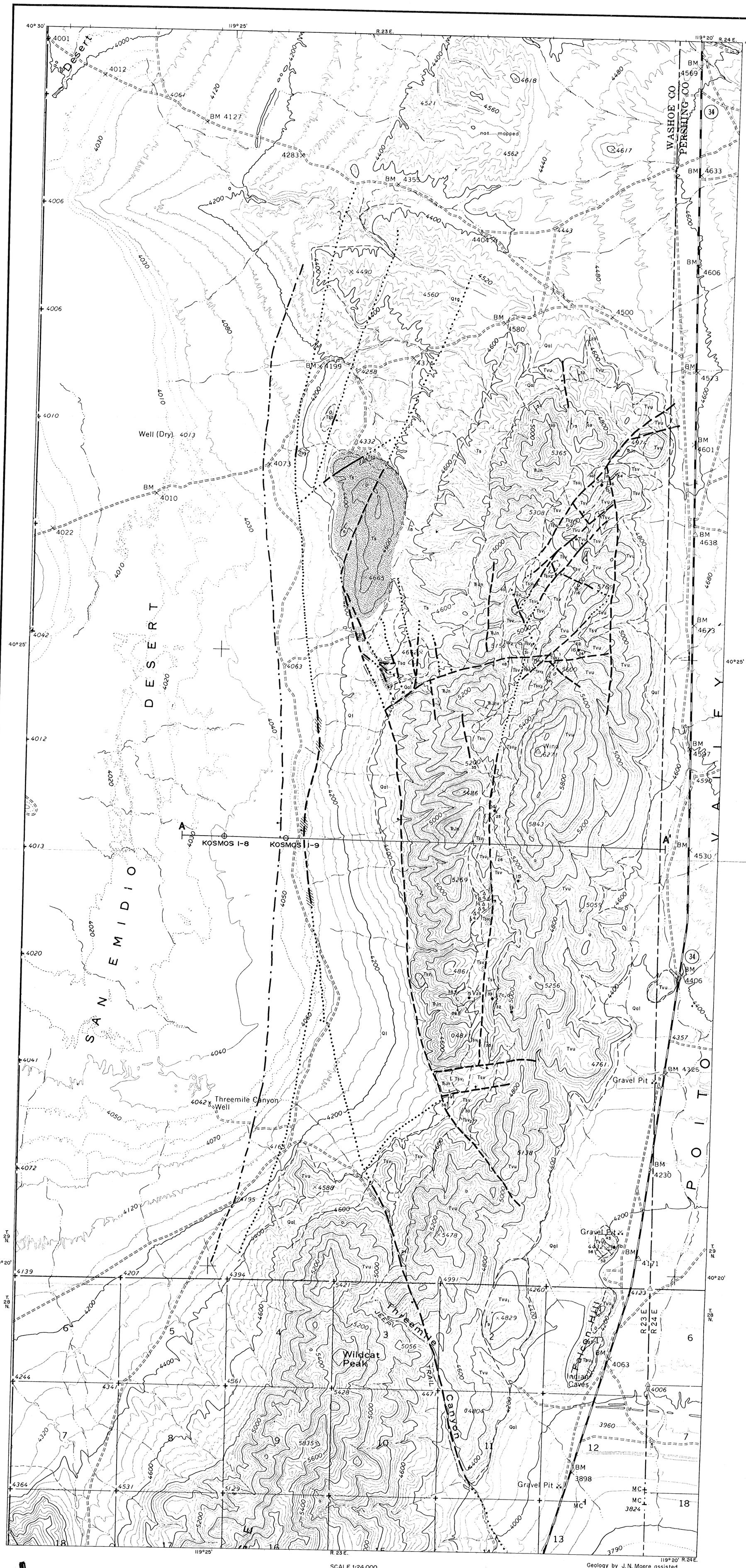

Correlation of Map Units

Ql, Qal, QTg	QUATERNARY
Uncomformity	
Ts, Tsa	MIOCENE & PLIOCENE
Tvul, Tvu, Tsv_3, Tsv_2, Tsv_1 (PYRAMID SEQUENCE)	TERTIARY; 15.9 ± 0.7 m.y.; MIOCENE
Uncomformity	
₸Jn, ₸Jnv	TRIASSIC OR JURASSIC

Qal ALLUVIAL DEPOSITS (QUARTERNARY)

Ql LAKE DEPOSITS (QUARTERNARY)--Includes a thin veneer of talus and alluvium along the western edge of the Lake Range.

QTg TERRACE GRAVELS (QUARTERNARY)--Predominately sands and gravels.

Ts SANDSTONE AND CONGLOMERATE (MIOCENE AND PLIOCENE)--Sandstone, conglomerate, siltstone and intermediate composition lava flows. This unit is extensively silicified on the northwestern margin of the Lake Range.

Tsa Mafic Lava Flows--Dark gray intermediate composition lava flows.

PYRAMID SEQUENCE (MIOCENE)

Tvul Lava Flows of Falcons Ridge--Maroon to gray lava flows containing phenocrysts of plagioclase and hornblende. K-Ar age is 15.9±0.7 m.y.

Tvu Upper Part--Largely dark grey flows of intermediate composition containing sparse phenocrysts of plagioclase and hypersthene and, locally, olivine.

Tsv Lower Part--Largely fine- to medium-grained volcaniclastic rocks and mudflows. Includes lenses of lava flows and poorly welded ash-flow tuffs. Pumice-rich ash-flow tuffs near the top of Tsv contain approximately 7% phenocrysts mainly of plagioclase (6%) and traces of hypersthene opaque and augite. K-Ar ages on three samples 16.9± 1.5 m.y., 17.9 ± 0.7 m.y., and 16.2 ± 0.5 m.y.

Tsv_3 Upper lens--dark gray lava flow of intermediate composition containing sparse phenocrysts. Similar to Tsv_1.

Tsv_2 Middle lens--dark gray lava flow of intermediate composition containing sparse phenocrysts of plagioclase, augite and hypersthene.

Tsv_1 Lower lens--dark gray aphanitic to sparsely porphyritic lava flows and flow breccias containing phenocrysts of plagioclase and hypersthene.

₸Jn NIGHTINGALE SEQUENCE--(TRIASSIC AND JURASSIC)--Phyllites and metasandstones. Includes minor carbonate and volcanic (₸Jnv) horizons.

₸Jnv Metamorphosed volcanic rocks-white recrystallized lava flows containing relic phenocrysts of plagioclase, biotite, and aggregates of white mica.

EXPLANATION OF MAP SYMBOLS

- Strike and dip of bedding in sedimentary rocks
- Strike and dip of foliation in volcanic rocks
- Strike and dip of foliation in metamorphic rocks
- Contact, dashed where approximately located, dotted where concealed
- Fault, dashed where approximately located, dotted where concealed. Ball and bar on downthrown side
- Location of fault based on seismic data
- Landslide
- Sample location
- Native sulphur and intense acid leaching
- Silicified and argillically altered
- Carbonate deposits

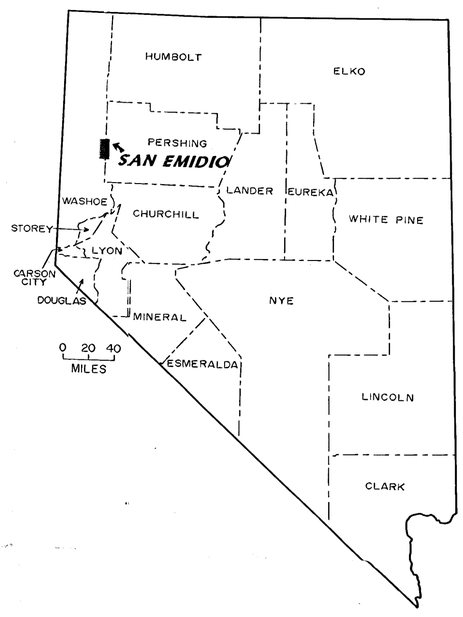

EARTH SCIENCE LABORATORY
UNIVERSITY of UTAH RESEARCH INSTITUTE

SCALE 1:24,000

Geology by J. N. Moore assisted by M. Adams, 1979

N

APPROXIMATE MEAN DECLINATION, 1970

GEOLOGY MAP OF THE SAN EMIDIO GEOTHERMAL AREA WASHOE AND PERSHING COUNTIES, NEVADA

PLATE I

PLATE II

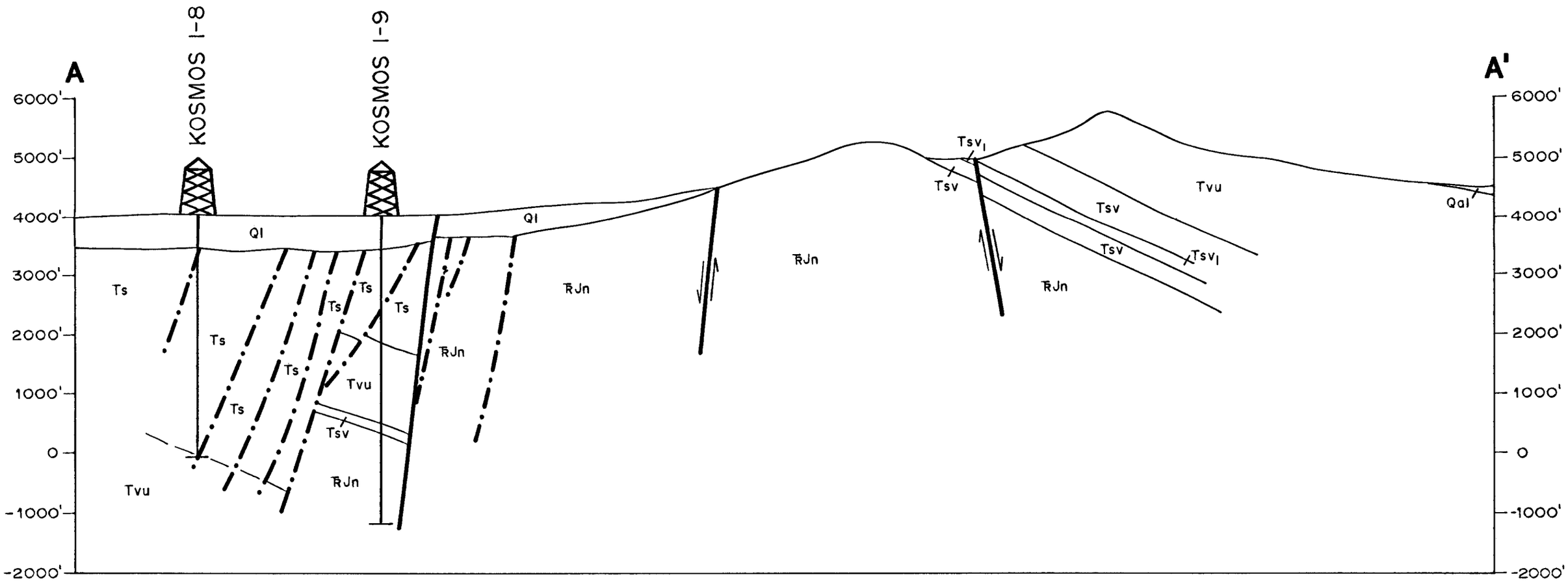

Geology by J. N. Moore assisted by M. Adams, 1979

EARTH SCIENCE LABORATORY

UNIVERSITY of UTAH RESEARCH INSTITUTE

SCALE 1:24,000

1 1/2 0 1 MILE

1000 0 1000 2000 3000 4000 5000 6000 7000 FEET

1 .5 0 1 KILOMETER

CROSS SECTION AA'
SAN EMIDIO GEOTHERMAL AREA
WASHOE AND PERSHING COUNTIES, NEVADA

PLATE II